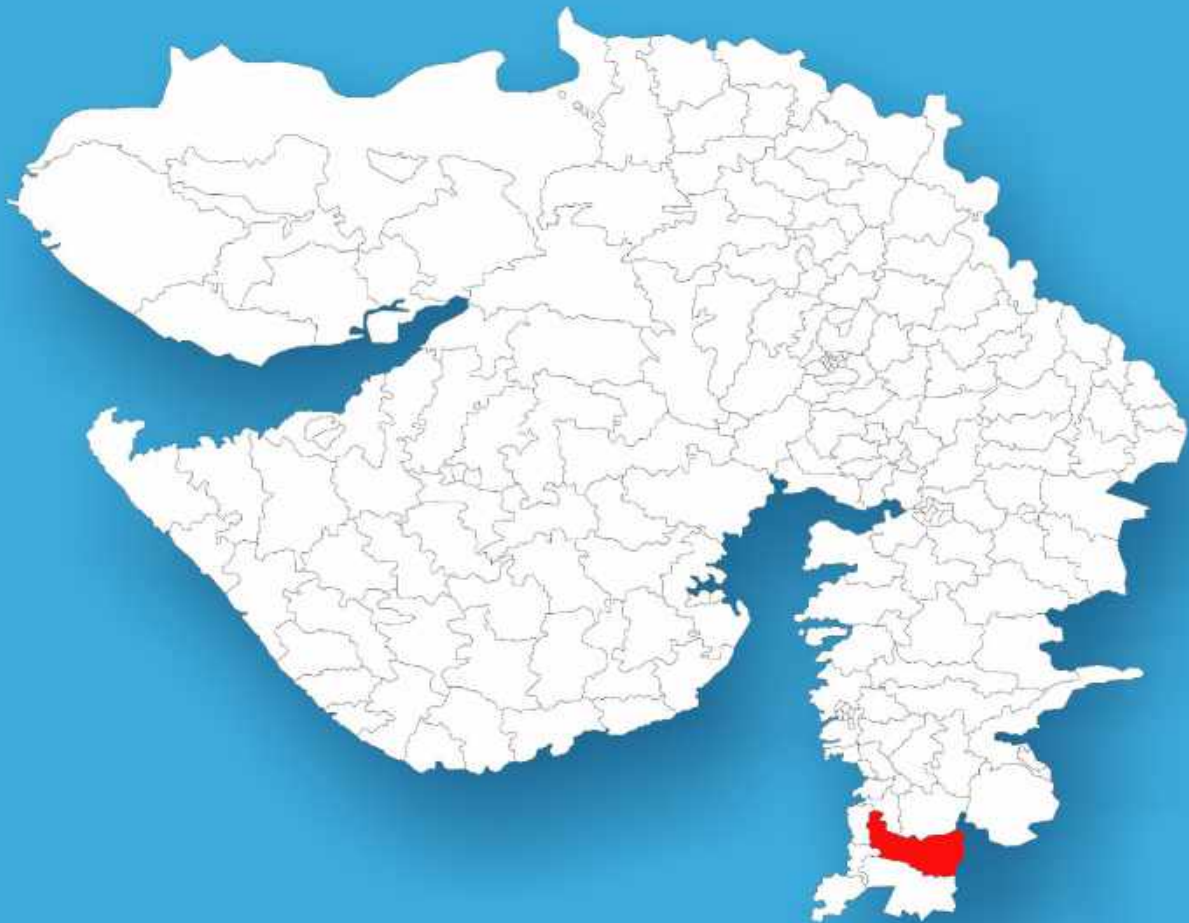




Gujarat

Assembly Factbook™

Dharampur Assembly Constituency



Key Electoral Data of Dharampur
Assembly Constituency (Vidhan Sabha)

Gujarat

Assembly Factbook™

Dharampur Assembly Constituency



Dharampur Vidhan Sabha

Editor & Director

Dr. R.K. Thukral

Research Editor

Dr. Shafeeq Rahman

**Compiled, Researched and Published by
Datanet India Pvt. Ltd.**

D-100, 1st Floor,

Okhla Industrial Area, Phase-I,

New Delhi- 110020.

Ph.: 91-11- 43580781-84

Email : support@indiastatpublications.com

Website : www.indiastatelections.com

Online Book Store :

www.indiastatpublications.com

Report No. : AFB/GJ-178-0125

ISBN : 978-93-5822-923-3

First Edition : January, 2018

Eighth Updated Edition : January, 2025

Price : Rs. 11500/-

US\$ 310

© Datanet India Pvt. Ltd.

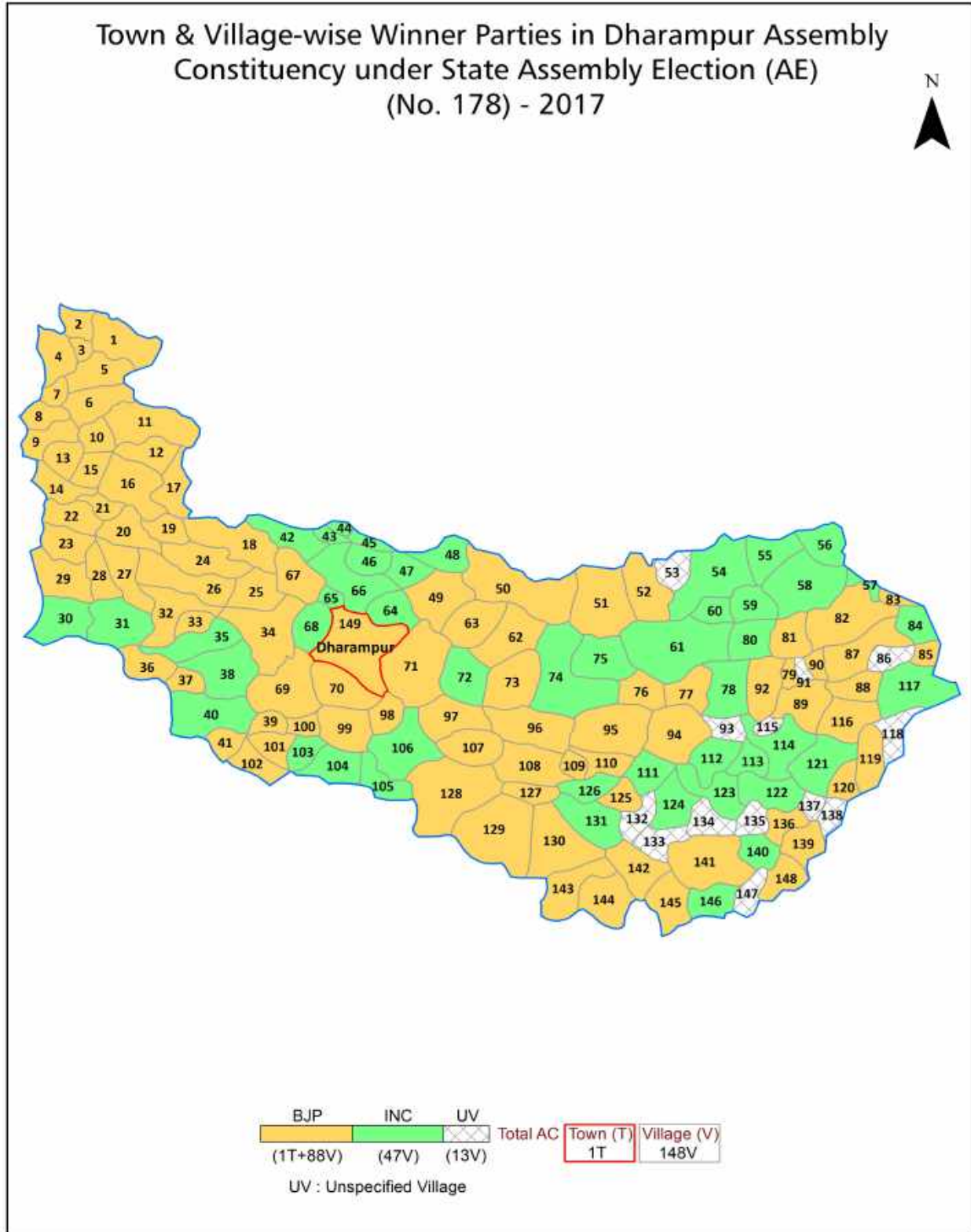
All rights reserved. No part of this book may be reproduced, stored in a retrieval system or transmitted in any form or by any means, mechanical photocopying, photographing, scanning, recording or otherwise without the prior written permission of the publisher. Please refer to Disclaimer at page no. 243 for the use of this publication.

Printed in India

Contents

No.	Particulars	Page No.
	Introduction	
1	Assembly Constituency - (Vidhan Sabha) at a Glance Features of Assembly as per Delimitation Commission of India (2008)	1-2
	Location and Political Maps	
2	Location Map Boundaries of Assembly Constituency - (Vidhan Sabha) in District Boundaries of Assembly Constituency under Parliamentary Constituency - (Lok Sabha) Town & Village-wise Winner Parties- 2024, 2022, 2019, 2017, 2014, 2012 and 2009	3-11
	Administrative Setup (2011)	
3	District Sub-district Towns Villages Inhabited Villages Uninhabited Villages Village Panchayat Intermediate Panchayat	12-19
	Demographics (2011)	
4	Population Households Rural/Urban Population Towns and Villages by Population Size Sex Ratio (Total & 0-6 Years) Religious Population Social Population Literacy Rate	20-21
	Electoral Features	
5	Important Dates of Last Elections Held Electors by Gender Service Electors Voters Voters Turnout Polling Stations & Average Number of Electors per Polling Station Electors by Age Group Present Elected Representatives	22-27
	Historical Summary Election Results	
6	Vote Share of Major Parties Winning Margin (Number & Percentage) Polarity of Parties Summary Result of Assembly Segment of Parliamentary Elections 2024, 2019, 2014, 2009, 2004 and 1999 Summary Result of Assembly Elections 2022, 2017, 2012, 2007, 2002, 1998, 1995, 1990, 1985, 1980, 1975, 1972, 1967 and 1962	28-50
	Polling Station Level Election Results	
7	Name and Number of Polling Station 2024, 2022, 2019, 2017, 2014, 2012 and 2009 Polling Station-wise Electors, Voters & Voters Turnout 2024, 2022, 2019, 2017, 2014, 2012 and 2009 Polling Station wise Elections Results 2024, 2022, 2019, 2017, 2014, 2012 and 2009	51-222
	Share of Assembly Constituency	
8	Share of Assembly Constituency - (Vidhan Sabha) in State, District and Parliamentary Constituency - (Lok Sabha)	223
	Socio-Economic Amenities (2011)	
9	Access to Administrative Units Agricultural, Manufacturing and Industrial Commodities Demographic Indicators Education Health & Manpower Drinking Water Supply Sanitation Entertainment and Recreations Infrastructure Power Food Allocation Distribution and Marketing of Agriculture Commodities Infrastructure Transport and Road Infrastructure Communication Banking and Financial Services Land Use Irrigation Source	225-239
10	Abbreviation & Sources	241-242
11	Disclaimer	243

Location & Political Map



Administrative Setup

List of Village Panchayat & Intermediate Panchayat (Block) Name - 2011

Village Name	Village Panchayat Name	Intermediate Panchayat Name
Amba Talat	Amba Talat	Dharampur
Anjlav	Anjlav	Valsad
Asura	Asura	Dharampur
Atgam	Atgam	Valsad
Avalkhandi	Moti Korval	Dharampur
Avdha	Avdha	Dharampur
Bamti	Bamti	Dharampur
Baroliya	Baroliya	Dharampur
Barsol	Barsol	Dharampur
Barumal	Barumal	Dharampur
Bhambha	Bhambha	Dharampur
Bhanji Falia	Bhanji Falia	Valsad
Bhanval	Pindval	Dharampur
Bhavada (Talat)	Khanda	Dharampur
Bhavthan Ambosi	Bhavthan Ambosi	Dharampur
Bhavthan Jungle	Tutarkhed	Dharampur
Bhensdara	Bhensdara	Dharampur
Bhoma Pardi	Bhoma Pardi	Valsad
Bhutrun	Moti Korval	Dharampur
Bhutsar	Bhutsar	Valsad
Bildha	Gadi	Dharampur
Bilpudi	Bilpudi	Dharampur
Bodlai	Bodlai/Valandi	Valsad
Bokaddhara	Gadi	Dharampur
Bopi	Bopi	Dharampur
Chasmandva	Bopi	Dharampur
Chavra	Tutarkhed	Dharampur
Chichozer	Chichozer	Dharampur
Chinchai	Chinchai	Valsad

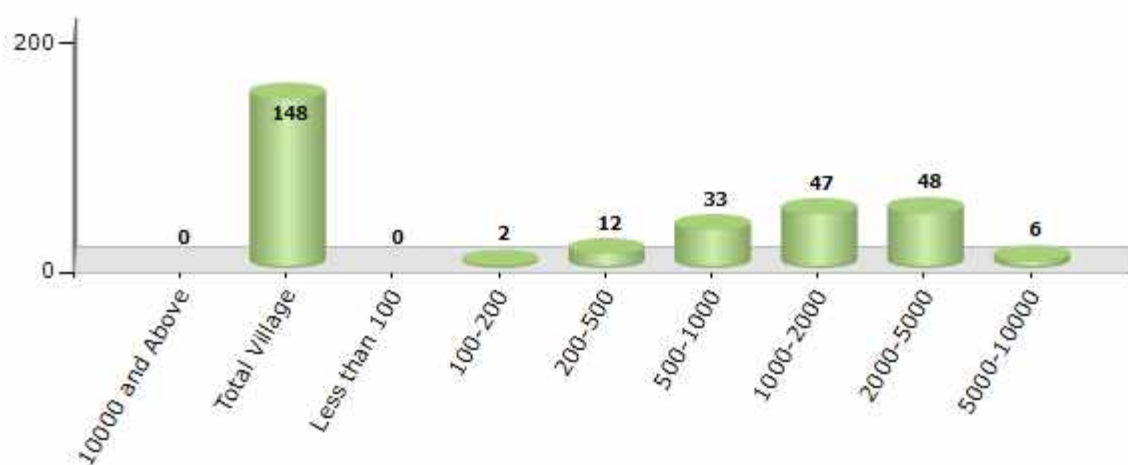
Contd....

Demographics

Number of Villages by Population Size - 2011

10000 and Above	Total Village	Less than 100	100-200	200-500	500-1000	1000-2000	2000-5000	5000-10000
0	148	0	2	12	33	47	48	6

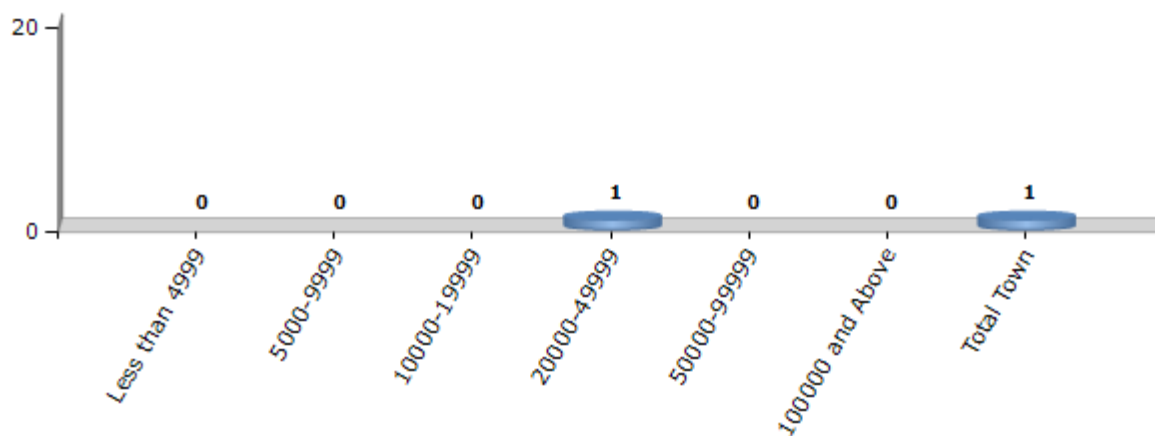
Number of Villages by Population Size - 2011



Number of Towns by Population Size - 2011

Less than 4999	5000-9999	10000-19999	20000-49999	50000-99999	100000 and Above	Total Town
0	0	0	1	0	0	1

Number of Towns by Population Size - 2011

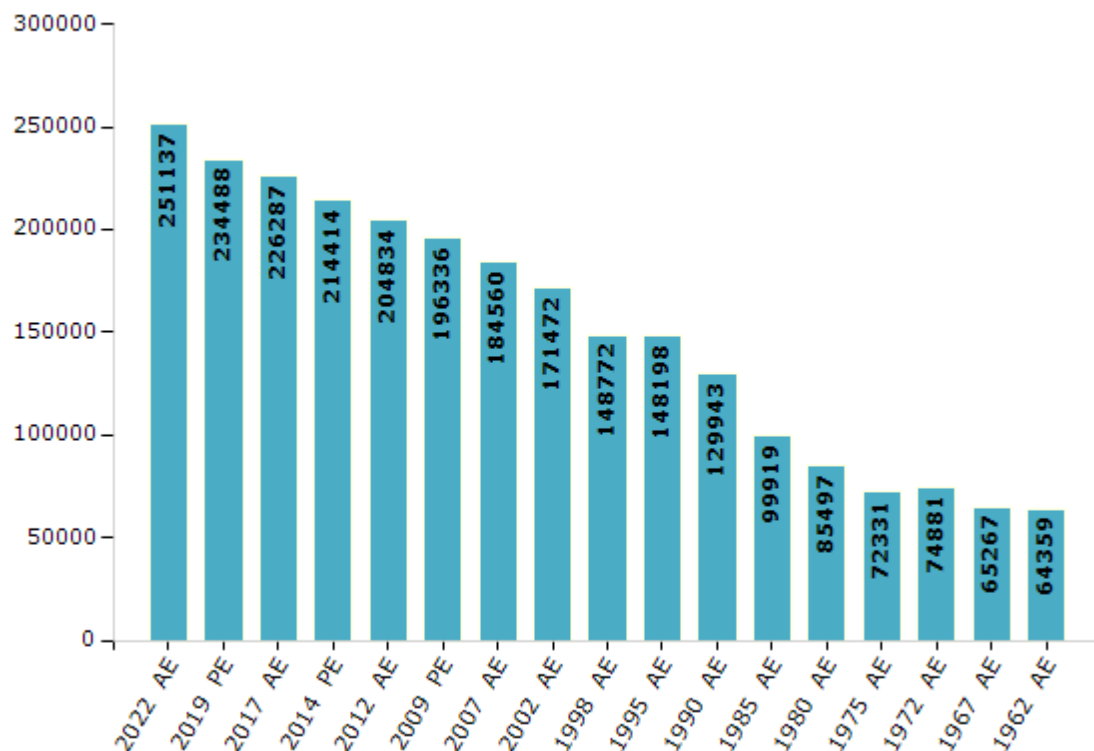


Electoral Features

Electors by Male & Female

Year	Male	Female	Others	Total	Year	Male	Female	Others	Total
2022 AE	125311	125826	0	251137	1998 AE	73861	74911	-	148772
2019 PE	117354	117132	2	234488	1995 AE	73800	74398	-	148198
2017 AE	113675	112612	0	226287	1990 AE	64895	65048	-	129943
2014 PE	107808	106606	0	214414	1985 AE	49515	50404	-	99919
2012 AE	103334	101500	0	204834	1980 AE	42307	43190	-	85497
2009 PE	98189	98147	-	196336	1975 AE	36021	36310	-	72331
2007 AE	91476	93084	-	184560	1972 AE	37125	37756	-	74881
2004 PE	-	-	-	-	1967 AE	-	-	-	65267
2002 AE	85002	86470	-	171472	1962 AE	-	-	-	64359
1999 PE	-	-	-	-					

Number of Electors

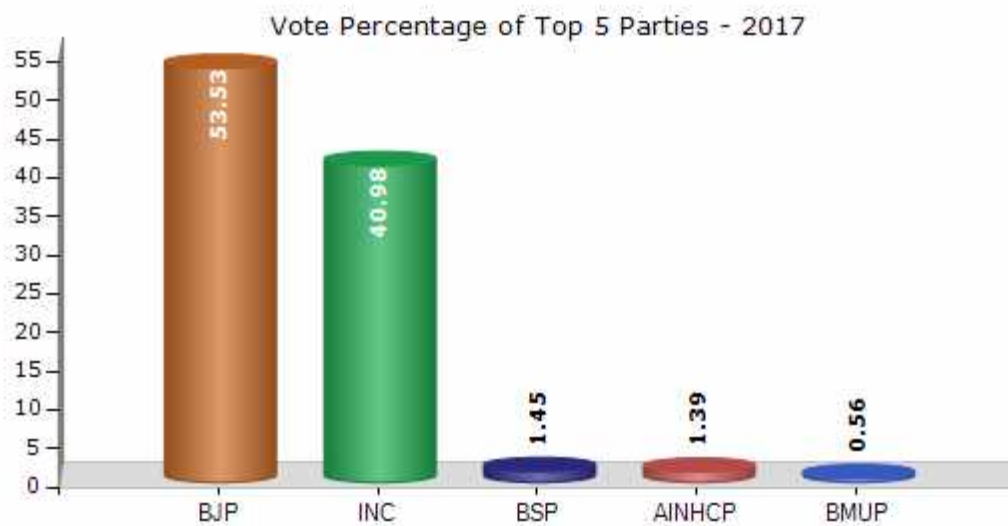


Note : AE : Assembly Election, PE : Assembly Segment of Parliamentary Election

Historical Summary Election Results

Summary Result of Assembly Election - 2017

Candidate Name	Party	Votes	Votes %
Arvind Chhotubhai Patel	BJP	94944	53.53
Ishvarbhai Dhedabhai Patel	INC	72698	40.98
Patel Laxmanbhai Chunilal	BSP	2572	1.45
Mangubhai Savlubhai Padvi	AINHCP	2464	1.39
Kharpadi Gulabbhai Janubhai	BMUP	991	0.56
	NOTA	3711	2.09



Polling Station Level Election Results

Number and Name of Polling Stations (PS) (2022)

Number of Polling Stations	Name of Polling Stations	Number of Polling Stations	Name of Polling Stations
1	Primary School, Room No-1, Utara Faliyu, Gorgam	22	Primary School, New Building, Atgam Patatalav, Atgam
2	Primary School, Room No.3, Utara Faliyu Gorgam, Gorgam	23	Primary School, Bhoavad Vargschool Atgam, Atgam
3	Primary School, Arwada Faliya, Gorgam	24	Primary School, Northwing, New Building Atgam Gamtal, Atgam
4	Primary School, Room No- 8, Arwada Faliya, Gorgam	25	Primary School, Southwing, New Building Atgam Gamtal, Atgam
5	Primary School, Panchlay School Faliya, Panchlai	26	Primary School, Atgam Joting Talav, Atgam
6	Primary School, Bhanji Faliya, Bhanji Falia	27	Primary School, Room No- 4, Atgam Joting Talav, Atgam
7	Primat School, Hanuman Faliya, National Highway, Sonwada	28	Rojasamar Vargschool, Atgam, Atgam
8	New Talimshala, East Wing, Tighra Nishal Faliya, Tighara	29	Primary School, West Wing, Segva School Street, Segva
9	New Talimshala, West Wing, Tighra Nishal Faliya, Tighara	30	Primary School, East Wing, Segva School Street, Segva
10	Primary School, Kumbharvad, Dhanori Kumbhar Faliyu, Dhanori	31	Kendra School, Muligam Gamtal, Muli
11	Primary School, Dhanori Kanbiwad, Dhanori	32	Primary School, Ovada School Faliya, Ovada
12	Primary School, East Wing Room No-3, Dhanori Kanbiwad, Dhanori	33	Primary School, Kochvada Gamtal, Kochwada
13	Primary School, Dhanori Nishal Faliya, Dhanori	34	Primary School, Junumakan, Kalvada Gamtal Old Building, Kalwada
14	Primary School, Andargota Nishal Faliya, Endergota	35	Primary School, Navu Makan No 3, Kalvada Gamtal Old Building, Kalwada
15	Primary School, Northwing, Khajurdi Patidar Faliyu, Khajurdi	36	Primary School, Navu Makan No 7, Kalvada Gamtal Old Building, Kalwada
16	Primary School, Southwing, Khajurdi Patidar Faliyu, Khajurdi	37	New Talim School, Room No.4, Pitha Gamtal Faliya, Pitha
17	Primary School, Palan Gamtal Kolivad, Palan	38	New Talim School, Room No.6, Pitha Gamtal Faliya, Pitha
18	Primary School, Fanashvada Nishal Faliya, Fanaswada	39	Madhyamik School, East Wing, Pitha Gamtal, Pitha
19	Primary School, Room No.-2, Fanashvada Nishal Faliya, Fanaswada	40	Madhyamik School, West Wing, Pitha, Pitha
20	Primary School, Atgam Nevafaliya, Atgam	41	Primary School, Thakkarvada Gamtal Kanbivad, Thakkarwada
21	Primary School, Atgam Patatalav, Atgam	42	Primary School, North Wing, Kanjanhari Dungari Faliyu, Kanjan Hari

Contd....

Polling Station Level Election Results

Polling Station-wise Votes Secured by Overall Top Five Parties in Dharampur Assembly in Assembly Election (AE) under Valsad Parliamentary Constituency in Gujarat (2022)

Number of Polling Station	Winner - Arvind Chhotubhai Patel (BJP)	Runner-up - Kamleshbhai Ghelabhai Patel (AAP)	3rd - Kishanbhai V. Patel (INC)	4th - Kalpesh Patel (IND)	5th - Janubhai Dhakalbhai Kakad (IND)	NOTA	Other	Total Votes Secured
36	669	17	111	2	1	8	13	821
37	336	35	75	15	3	6	6	476
38	354	85	148	12	3	17	18	637
39	353	93	140	21	3	9	12	631
40	350	82	118	16	1	3	5	575
41	339	86	244	2	6	12	9	698
42	524	149	177	5	2	12	12	881
43	352	155	74	19	3	9	4	616
44	512	99	61	3	2	7	7	691
45	259	284	98	10	6	9	8	674
46	338	319	93	18	2	6	12	788
47	401	365	105	15	9	16	9	920
48	292	209	75	26	3	2	11	618
49	293	93	166	4	3	21	8	588
50	323	129	230	29	5	26	11	753
51	259	218	99	20	6	20	12	634
52	319	177	77	41	6	8	13	641
53	155	336	87	7	3	10	8	606
54	166	242	103	15	4	9	9	548
55	715	24	48	2	1	11	7	808
56	668	36	45	2	1	8	6	766
57	292	48	43	0	1	6	4	394
58	342	243	161	23	4	13	13	799
59	348	239	161	36	5	8	10	807
60	299	104	189	30	6	5	11	644
61	660	29	22	3	2	9	7	732
62	604	46	116	10	3	13	13	805
63	575	81	75	8	2	20	9	770
64	417	32	23	0	1	14	1	488
65	380	42	82	24	1	5	6	540
66	472	72	52	5	6	10	4	621
67	144	104	40	35	0	6	5	334
68	202	92	41	76	2	5	6	424
69	32	96	25	319	2	8	9	491
70	228	141	56	16	5	11	3	460

Contd....

Polling Station Level Election Results

Winner, Runner-up and 3rd Party Position & Winning Margin According to Polling Stations in Dharampur Assembly in Assembly Election (AE) under Valsad Parliamentary Constituency in Gujarat (2022)

Polling Station Number	Winner Party	Winner Votes (%)	Runner-up Party	Runner-up Votes (%)	Winning Margin Votes (%)	Third Party	Third Party Votes (%)	Other Votes (%)
71	AAP	223 (43.64)	BJP	160 (31.31)	63 (12.33)	INC	69 (13.5)	59 (11.55)
72	AAP	280 (38.15)	BJP	271 (36.92)	9 (1.23)	INC	77 (10.49)	106 (14.44)
73	AAP	406 (51.01)	BJP	254 (31.91)	152 (19.1)	IND (KP)	72 (9.05)	64 (8.04)
74	AAP	291 (46.19)	INC	139 (22.06)	152 (24.13)	BJP	95 (15.08)	105 (16.67)
75	AAP	293 (47.8)	BJP	165 (26.92)	128 (20.88)	INC	99 (16.15)	56 (9.14)
76	AAP	315 (57.69)	BJP	117 (21.43)	198 (36.26)	INC	65 (11.9)	49 (8.97)
77	AAP	240 (54.42)	BJP	111 (25.17)	129 (29.25)	INC	61 (13.83)	29 (6.58)
78	AAP	460 (65.71)	BJP	140 (20)	320 (45.71)	INC	52 (7.43)	48 (6.86)
79	AAP	395 (76.55)	BJP	79 (15.31)	316 (61.24)	INC	12 (2.33)	30 (5.81)
80	BJP	763 (87.6)	INC	57 (6.54)	706 (81.06)	AAP	31 (3.56)	20 (2.3)
81	BJP	332 (44.68)	INC	287 (38.63)	45 (6.05)	AAP	112 (15.07)	12 (1.62)
82	BJP	294 (43.56)	INC	269 (39.85)	25 (3.71)	AAP	59 (8.74)	53 (7.85)
83	INC	342 (49.64)	BJP	276 (40.06)	66 (9.58)	AAP	46 (6.68)	25 (3.63)
84	AAP	289 (47.15)	BJP	253 (41.27)	36 (5.88)	INC	56 (9.14)	15 (2.45)
85	BJP	188 (48.83)	AAP	122 (31.69)	66 (17.14)	INC	60 (15.58)	15 (3.9)
86	AAP	445 (46.5)	INC	276 (28.84)	169 (17.66)	BJP	182 (19.02)	54 (5.64)
87	BJP	481 (51.78)	AAP	262 (28.2)	219 (23.58)	INC	144 (15.5)	42 (4.52)
88	AAP	296 (52.86)	BJP	192 (34.29)	104 (18.57)	INC	32 (5.71)	40 (7.14)
89	AAP	218 (46.78)	BJP	123 (26.39)	95 (20.39)	INC	99 (21.24)	26 (5.58)
90	BJP	324 (50.55)	AAP	189 (29.49)	135 (21.06)	INC	90 (14.04)	38 (5.93)
91	BJP	355 (51.82)	AAP	190 (27.74)	165 (24.08)	INC	94 (13.72)	46 (6.72)
92	BJP	185 (32.92)	AAP	177 (31.49)	8 (1.43)	INC	115 (20.46)	85 (15.12)
93	AAP	246 (39.3)	INC	152 (24.28)	94 (15.02)	BJP	133 (21.25)	95 (15.18)
94	AAP	229 (42.02)	BJP	221 (40.55)	8 (1.47)	INC	49 (8.99)	46 (8.44)
95	AAP	370 (69.16)	BJP	98 (18.32)	272 (50.84)	IND (KP)	32 (5.98)	35 (6.54)
96	AAP	316 (50.64)	BJP	127 (20.35)	189 (30.29)	IND (KP)	118 (18.91)	63 (10.1)
97	AAP	365 (56.85)	IND (KP)	131 (20.4)	234 (36.45)	BJP	61 (9.5)	85 (13.24)
98	BJP	453 (50.78)	AAP	302 (33.86)	151 (16.92)	INC	79 (8.86)	58 (6.5)
99	AAP	474 (55.12)	BJP	217 (25.23)	257 (29.89)	INC	67 (7.79)	102 (11.86)
100	BJP	353 (38.75)	AAP	279 (30.63)	74 (8.12)	INC	135 (14.82)	144 (15.81)
101	AAP	415 (52.07)	BJP	159 (19.95)	256 (32.12)	INC	127 (15.93)	96 (12.05)
102	INC	248 (31.96)	AAP	222 (28.61)	26 (3.35)	BJP	180 (23.2)	126 (16.24)
103	AAP	133 (28.48)	INC	125 (26.77)	8 (1.71)	IND (KP)	96 (20.56)	113 (24.2)
104	AAP	479 (53.52)	BJP	181 (20.22)	298 (33.3)	IND (KP)	109 (12.18)	126 (14.08)
105	IND (KP)	165 (30.44)	BJP	130 (23.99)	35 (6.45)	AAP	127 (23.43)	120 (22.14)

Contd....

Socio-Economic Amenities - Rural

Access to Education Facilities

Particulars	Number of Villages (% of Population)				
	Available	Not Available	If Not Available (Distance of Nearest Facility)		
			A	B	C
Govt. Primary School	147 (100)	1 (0)	0 (0)	1 (0)	0 (0)
Private Primary School	8 (8)	140 (92)	0 (0)	0 (0)	0 (0)
Govt. Middle School	0 (0)	148 (100)	0 (0)	0 (0)	0 (0)
Private Middle School	0 (0)	148 (100)	0 (0)	0 (0)	0 (0)
Govt. Secondary School	31 (37)	117 (63)	23 (13)	28 (17)	48 (20)
Private Secondary School	7 (9)	141 (91)	1 (2)	0 (0)	11 (4)
Govt. Senior Secondary School	10 (12)	138 (88)	24 (20)	34 (27)	76 (35)
Private Senior Secondary School	3 (5)	145 (95)	1 (0)	0 (0)	0 (0)
Govt. Arts and Science Degree College	0 (0)	148 (100)	9 (11)	34 (30)	105 (59)
Private Arts and Science Degree College	0 (0)	148 (100)	0 (0)	0 (0)	0 (0)
Govt. Engineering College	0 (0)	148 (100)	1 (0)	6 (3)	141 (96)
Private Engineering College	0 (0)	148 (100)	0 (0)	0 (0)	0 (0)
Govt. Medicine College	0 (0)	148 (100)	1 (0)	6 (3)	129 (89)
Private Medicine College	0 (0)	148 (100)	0 (0)	0 (0)	12 (7)
Govt. Management Institute	0 (0)	148 (100)	1 (0)	6 (3)	141 (96)
Private Management Institute	0 (0)	148 (100)	0 (0)	0 (0)	0 (0)
Govt. Polytechnic	0 (0)	148 (100)	1 (0)	6 (3)	141 (96)
Private Polytechnic	0 (0)	148 (100)	0 (0)	0 (0)	0 (0)
Govt. Vocational Training School/ITI	0 (0)	148 (100)	9 (11)	38 (34)	101 (55)
Private Vocational Training School/ITI	0 (0)	148 (100)	0 (0)	0 (0)	0 (0)
Govt. Non Formal Training Centre	0 (0)	148 (100)	2 (1)	16 (14)	130 (85)
Private Non Formal Training Centre	0 (0)	148 (100)	0 (0)	0 (0)	0 (0)
Govt. School For Disabled	0 (0)	148 (100)	1 (0)	6 (3)	141 (96)
Private School For Disabled	0 (0)	148 (100)	0 (0)	0 (0)	0 (0)
Government Others	0 (0)	148 (100)	0 (0)	0 (0)	0 (0)
Private Others	0 (0)	148 (100)	0 (0)	0 (0)	0 (0)

Note : Distance A : Less than 5 km; B : Between 5-10 km; C : 10+ km.; Source : Data Analysis is based on 2011 Census.

DISCLAIMER

The Terms of Use and Disclaimer of Datanet India Private Limited (hereinafter referred to as "Datanet") for use of this analysis report of **Dharampur Assembly Constituency (Dharampur Vidhan Sabha)** :-

1. **Assembly Factbook™** is a Registered Trade Mark owned by Datanet.
2. All the maps are sketched and graphical representation only and have not been drawn to the scale and also not to represent the actual geographical area or boundary of the unit.
3. The data for the aforesaid analysis is based on authentic sources and has been culled from the various publications of Census, CSO and NSSO for district and block level data, various central and state government departments, Central & State Elections Commissions and the concerned Returning Officers' releases, Electoral Rolls, Election results and allied publications, internal assessment, surveys, estimates and analysis. Therefore, certain adjustment of data at micro level may have been done to arrive closer to the macro data.
4. Data have been provided on an "As Is" and "As AVAILABLE" basis
5. The colours shown in the maps or diagram and charts of a particular party, alliance or AC are indicative and do not represent them.
6. This publication which includes maps, sheets, graphs and data would be the property under copyright of Datanet only. The user may use these for its internal study, analysis and research purposes. It's public display, re-selling or any commercial uses by the user are not allowed.
7. Datanet has taken due care and caution in compilation and processing of data and allied information, but does not guarantee the accuracy, adequacy or completeness of any information/analysis and will be not responsible for any errors or omissions or for the results obtained from the use of such information/analysis.
8. All the contents for the publication have been culled from various authentic sources and Datanet reasonably believes such sources to be reliable, but does not make any representations, express or implied as to the accuracy or fitness of use of such information. The information or contents of the information/analysis do not constitute advice and should not be relied upon in making (or refraining from making) any decision. Any reliance placed upon the information provided by Datanet is the sole responsibility and strictly at the user's risk.
9. In no event will Datanet be liable for any damages (including, without limitation, damages for loss of business projects, or loss of profits) arising in contract, tort or otherwise from the use of or inability to use any of its contents, or from any action taken (or refrained from being taken) as a result of using the analysis or any of its contents. Datanet its directors, owners, editors, officials, employees, distributor and agents or any associate will not be liable for any errors in the information contained or any consequences arising from the use of the contents of the provided information/analysis.
10. If any provision of these terms and conditions is held invalid or illegal or unenforceable for any reason by any court of competent jurisdiction, such provision shall be severed and the remainder of provisions of the terms and conditions shall continue in full force and effect as if the Term of Use had been executed with the invalid, illegal or unenforceable provision eliminated.
11. If there are any discrepancies in the information provided, please bring it to attention of Datanet for suitable rectification measures.

 **indiastat**elections

ISBN : 978-93-5822-923-3



9 789358 229233