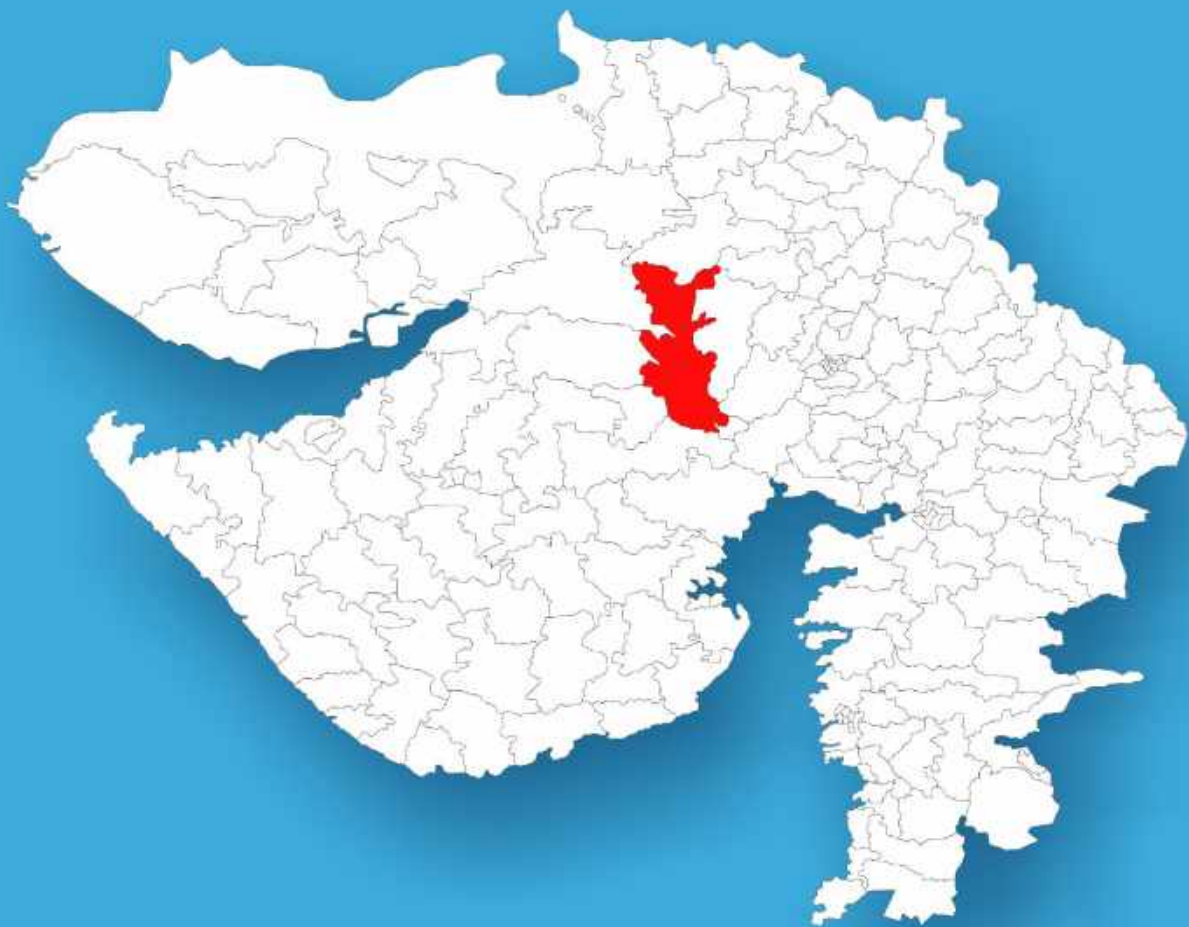




Gujarat

Assembly Factbook™

Dasada Assembly Constituency



Key Electoral Data of Dasada
Assembly Constituency (Vidhan Sabha)

Gujarat

Assembly Factbook™

Dasada Assembly Constituency



Dasada Vidhan Sabha

Editor & Director

Dr. R.K. Thukral

Research Editor

Dr. Shafeeq Rahman

**Compiled, Researched and Published by
Datanet India Pvt. Ltd.**

D-100, 1st Floor,

Okhla Industrial Area, Phase-I,

New Delhi- 110020.

Ph.: 91-11- 43580781-84

Email : support@indiastatpublications.com

Website : www.indiastatelections.com

Online Book Store :

www.indiastatpublications.com

Report No. : AFB/GJ-060-0125

ISBN : 978-93-5905-061-4

First Edition : January, 2018

Eighth Updated Edition : January, 2025

Price : Rs. 11500/-

US\$ 310

© Datanet India Pvt. Ltd.

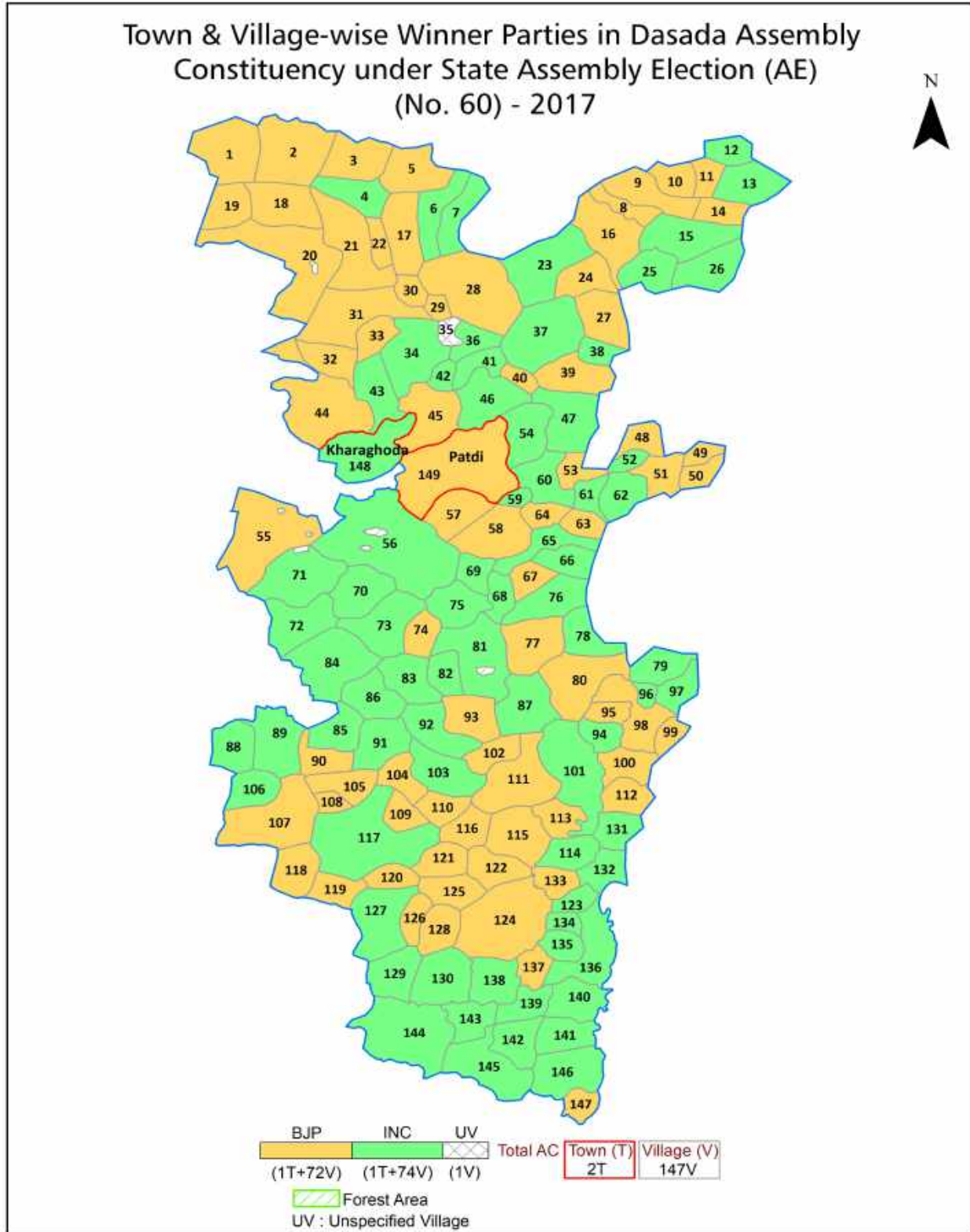
All rights reserved. No part of this book may be reproduced, stored in a retrieval system or transmitted in any form or by any means, mechanical photocopying, photographing, scanning, recording or otherwise without the prior written permission of the publisher. Please refer to Disclaimer at page no. 244 for the use of this publication.

Printed in India

Contents

No.	Particulars	Page No.
	Introduction	
1	Assembly Constituency - (Vidhan Sabha) at a Glance Features of Assembly as per Delimitation Commission of India (2008)	1-2
	Location and Political Maps	
2	Location Map Boundaries of Assembly Constituency - (Vidhan Sabha) in District Boundaries of Assembly Constituency under Parliamentary Constituency - (Lok Sabha) Town & Village-wise Winner Parties- 2024, 2022, 2019, 2017, 2014, 2012 and 2009	3-11
	Administrative Setup (2011)	
3	District Sub-district Towns Villages Inhabited Villages Uninhabited Villages Village Panchayat Intermediate Panchayat	12-19
	Demographics (2011)	
4	Population Households Rural/Urban Population Towns and Villages by Population Size Sex Ratio (Total & 0-6 Years) Religious Population Social Population Literacy Rate	20-21
	Electoral Features	
5	Important Dates of Last Elections Held Electors by Gender Service Electors Voters Voters Turnout Polling Stations & Average Number of Electors per Polling Station Electors by Age Group Present Elected Representatives	22-27
	Historical Summary Election Results	
6	Vote Share of Major Parties Winning Margin (Number & Percentage) Polarity of Parties Summary Result of Assembly Segment of Parliamentary Elections 2024, 2019, 2014, 2009, 2004 and 1999 Summary Result of Assembly Elections 2022, 2017, 2012, 2007, 2002, 1998, 1995, 1990, 1985, 1980, 1975, 1972, 1967 and 1962	28-50
	Polling Station Level Election Results	
7	Name and Number of Polling Station 2024, 2022, 2019, 2017, 2014, 2012 and 2009 Polling Station-wise Electors, Voters & Voters Turnout 2024, 2022, 2019, 2017, 2014, 2012 and 2009 Polling Station wise Elections Results 2024, 2022, 2019, 2017, 2014, 2012 and 2009	51-223
	Share of Assembly Constituency	
8	Share of Assembly Constituency - (Vidhan Sabha) in State, District and Parliamentary Constituency - (Lok Sabha)	224
	Socio-Economic Amenities (2011)	
9	Access to Administrative Units Agricultural, Manufacturing and Industrial Commodities Demographic Indicators Education Health & Manpower Drinking Water Supply Sanitation Entertainment and Recreations Infrastructure Power Food Allocation Distribution and Marketing of Agriculture Commodities Infrastructure Transport and Road Infrastructure Communication Banking and Financial Services Land Use Irrigation Source	226-240
10	Abbreviation & Sources	242-243
11	Disclaimer	244

Location & Political Map



Administrative Setup

List of Village Panchayat & Intermediate Panchayat (Block) Name - 2011

Village Name	Village Panchayat Name	Intermediate Panchayat Name
Adalsar	Adalsar	Lakhtar
Adariyana	Adariyana	Dasada
Ahmedgadh	Ahmedgadh	Dasada
Akhiyana	Akhiyana	Dasada
Alampura	Alampura	Dasada
Ambala	Ambala	Dasada
Amnagar	Amnagar	Dasada
Aniyali	Aniyali	Lakhtar
Babajipara	Babajipara	Lakhtar
Bajana	Bajana	Dasada
Bajrangpura	Bajrangpura	Lakhtar
Bamanva	Bamanva	Dasada
Bhadena	Bhadena	Dasada
Bhadwana	Bhadwana	Lakhtar
Bhagwanpar	Bhagwanpar	Limbdi
Bhalala	Bhalala	Lakhtar
Bhalgam	Bhalgam	Dasada
Bhaskarpara	Jyotipura/ Bhaskarpara	Lakhtar
Bhathan	Bhathan	Limbdi
Bhathariya	Bhathariya	Lakhtar
Bubvana	Bubvana	Dasada
Chhabali	Chhabali	Dasada
Chharad	Chharad	Lakhtar
Chhatrot	Chhatrot	Dasada
Chikasar	Chikasar	Dasada
Dasada	Dasada	Dasada
Degam	Degam	Dasada
Dervalva	Dervalva	Lakhtar
Devaliya	Devaliya	Lakhtar

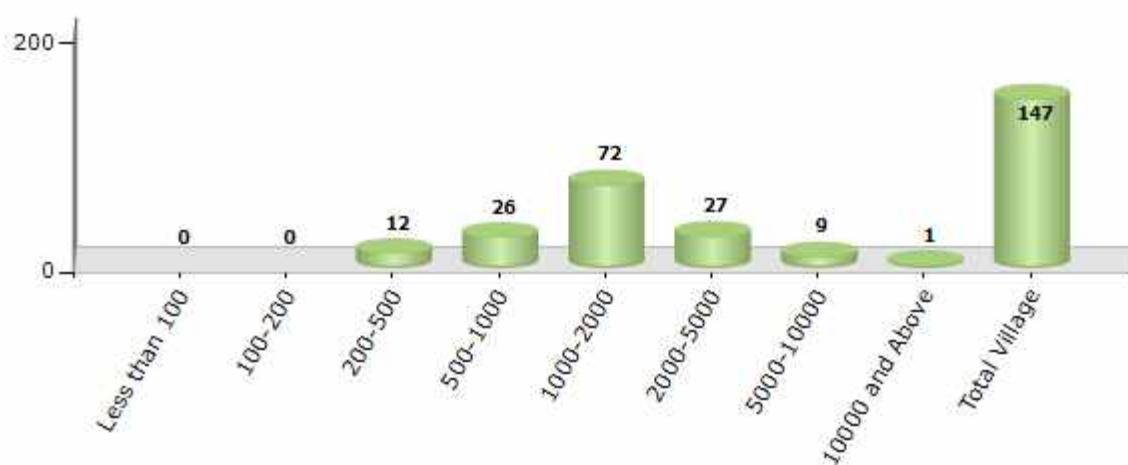
Contd....

Demographics

Number of Villages by Population Size - 2011

Less than 100	100-200	200-500	500-1000	1000-2000	2000-5000	5000-10000	10000 and Above	Total Village
0	0	12	26	72	27	9	1	147

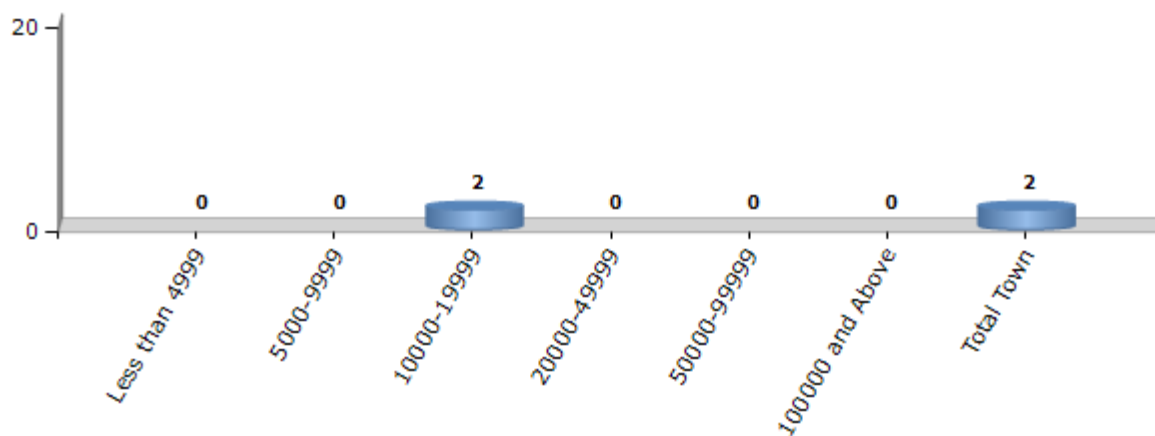
Number of Villages by Population Size - 2011



Number of Towns by Population Size - 2011

Less than 4999	5000-9999	10000-19999	20000-49999	50000-99999	100000 and Above	Total Town
0	0	2	0	0	0	2

Number of Towns by Population Size - 2011

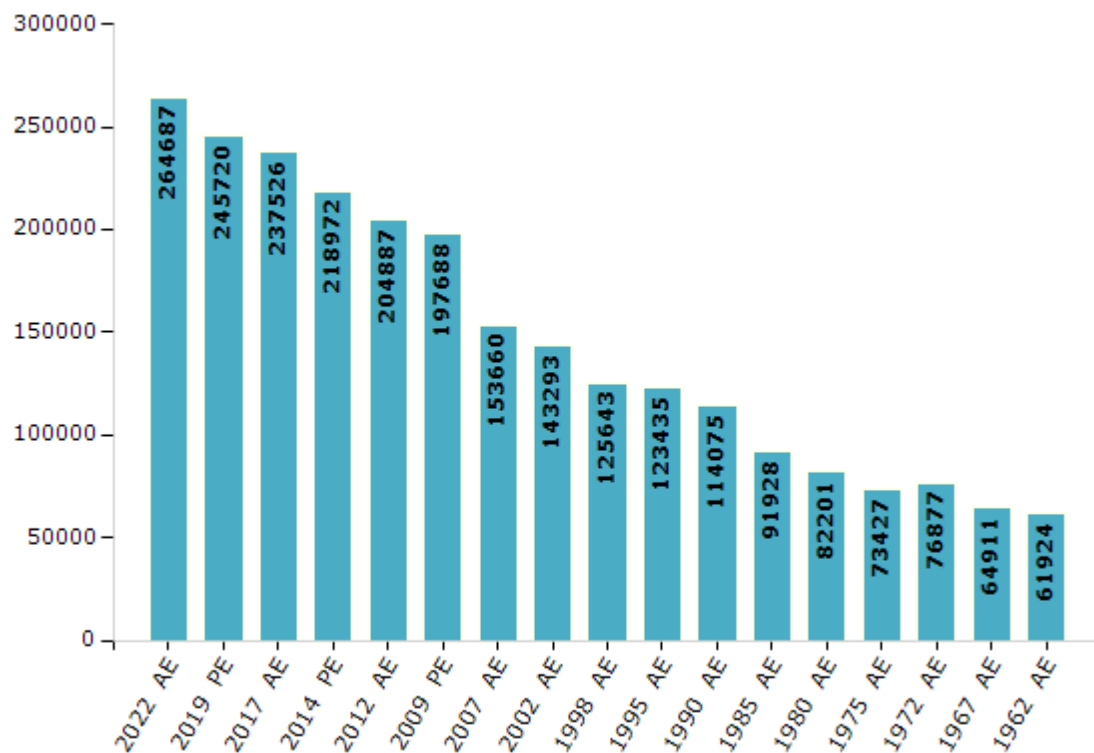


Electoral Features

Electors by Male & Female

Year	Male	Female	Others	Total	Year	Male	Female	Others	Total
2022 AE	137694	126993	0	264687	1998 AE	64951	60692	-	125643
2019 PE	128586	117134	0	245720	1995 AE	63919	59516	-	123435
2017 AE	124244	113281	1	237526	1990 AE	58928	55147	-	114075
2014 PE	116701	102271	0	218972	1985 AE	46089	45839	-	91928
2012 AE	109186	95701	0	204887	1980 AE	40994	41207	-	82201
2009 PE	102301	95387	-	197688	1975 AE	36482	36945	-	73427
2007 AE	79131	74529	-	153660	1972 AE	38253	38624	-	76877
2004 PE	-	-	-	-	1967 AE	-	-	-	64911
2002 AE	74069	69224	-	143293	1962 AE	-	-	-	61924
1999 PE	-	-	-	-					

Number of Electors

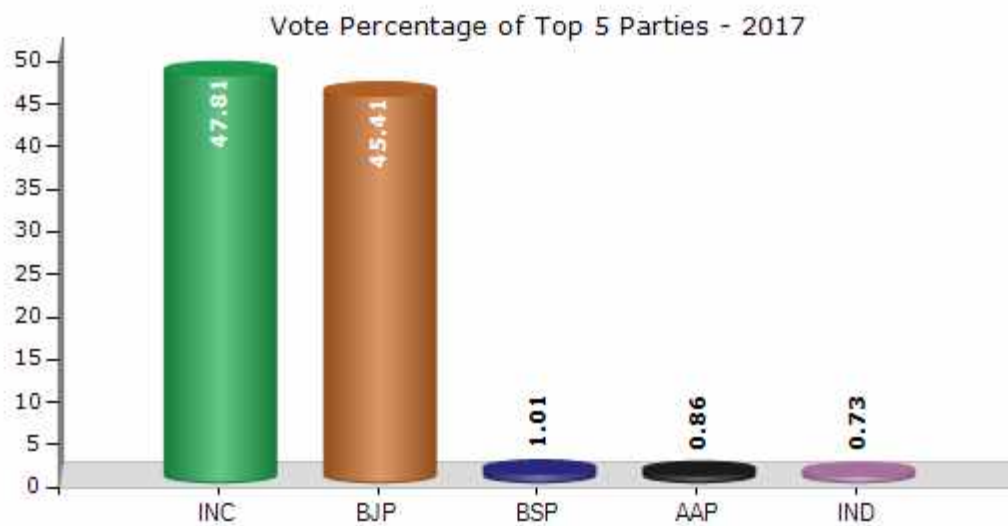


Note : AE : Assembly Election, PE : Assembly Segment of Parliamentary Election

Historical Summary Election Results

Summary Result of Assembly Election - 2017

Candidate Name	Party	Votes	Votes %
Solanki Naushadji Bhalajibhai	INC	74009	47.81
Ramanlal Ishvarlal Vora	BJP	70281	45.41
Shailesh Mourya	BSP	1558	1.01
Chhaniyara Parasottambha Talshibhai	AAP	1334	0.86
Miyavara Miraben Amrutbhai	IND	1123	0.73
Yashavant Kalubhai Shah	IND	1031	0.67
Makawana Jivabhai Ramabhai	IND	587	0.38
Makwana Kamabhai Pethabhai	IND	479	0.31
Pandya Rajeshbhai Mansukhbhai	VPP	293	0.19
N.D.Solanki (Advocate)	BMUP	291	0.19
	NOTA	3796	2.45



Polling Station Level Election Results

Number and Name of Polling Stations (PS) (2022)

Number of Polling Stations	Name of Polling Stations	Number of Polling Stations	Name of Polling Stations
1	Primary School, Room No - 2 East Side, Near Gamtal, Visnagar	22	New Primary School, Room No - 2, Para Vistar, Mera
2	New Primary School, Room No - 3, Near S.T.Stand, Surel	23	Primary School, New Building, Room No - 1, Opp. Gram Panchayat, Ramji Mandir Street, Naviyani
3	New Primary School, Room No - 8, Near S. T. Stand, Surel	24	Primary School, New Building, Room No-2, Opp. Gram Panchayat, Ramji Mandir Street, Naviyani
4	New Primary School, Room No - 1, Two Floors Building, Near Surel Road, Rozva	25	Primary School, Room No - 1, Near Gram Panchayat, Valevada
5	Primary School, Room No - 1, Near Gamtal, Navapura	26	Primary School, Room No-2, Near Gram Panchayat, Valevada
6	Primary School, New Room No.-3, Near S.T.Stand, Padiwada	27	Pay Centre School, West Side, Jali Valo Room, Near Old Hospital, Vanod
7	Primary School, North Side, Last Room, Near S.T.Stand, Padiwada	28	Pay Centre School, Room No - 1, Near Old Hospital, Vanod
8	Primary School, Room No - 1, Near Gram Panchayat, Sali	29	Pay Centre School, Room No - 4, Near Old Hospital, Vanod
9	New Primary School, Room No - 1 North Wing, Balwadi Room, Shankheshwar Road, Zadiyana	30	Girls School, Room No - 2, Main Road, Vanod
10	New Primary School, Room No - 12 South Wing, Teacher Room, Shankheshwar Road, Zadiyana	31	Girls School, Middal Room-3, Main Road, Vanod
11	Primary School, Sankul - 3, Room No - 3, Opp. Ramdevpeer Temple, Panva	32	Anganvadi Room, Opp Old Primary School, Near Gram Panchayat, Alampura
12	Primary School, Sankul - 3, Room No - 6, Opp. Ramdevpeer Temple, Panva	33	Primary School, Room No - 1, Near Gram Panchayat, Echhvada
13	Primary School, Room No - 4 North Wing, Near Zok Area, Erwada	34	Primary School, New Building, Room No - 2, Near S.T.Stand, Bubvana
14	Primary School, Room No - 5 West Wing, Near Zok Area, Erwada	35	Primary School, North Wing, Room No-1, Village Zok Area, Gavana
15	Primary School, Room No - 1, Opp. Gram Panchayat, Chhatrot	36	Old Primary School, New Room, Room No-3, Near Ramapir Temple, Gavana
16	Primary School, Room No. - 2, Near Gram Panchayat, Sushiya	37	G.P.S.High School, Room No - 1 East Wing, Bahucharaji Road, Dasada
17	Primary School, Room No - 8, Near Gram Panchayat, Sushiya	38	G.P.S.High School, Room No.2, Bahucharaji Road, Dasada
18	Primary School, Room No - 6, Gram Panchayat Bajuma, Gosana	39	Anganvadi Room, Dasada
19	Primary School, Room No - 1, Near Pond, Manavada	40	Pay Center School, Main Gate Lest Side, Room No - 4, Dasada
20	Primary School, Room No.2, Near Pond, Manavada	41	Pay Center School, Main Gate Right Side, Rom No-1, Dasada
21	New Primary School, Room No - 1, Para Vistar, Mera	42	Girls School, Room No - 3, Near Telephone Exchange, Dasada

Contd....

Polling Station Level Election Results

Polling Station-wise Votes Secured by Overall Top Five Parties in Dasada Assembly in Assembly Election (AE) under Surendranagar Parliamentary Constituency in Gujarat (2022)

Number of Polling Station	Winner - P.K.Parmar (BJP)	Runner-up - Naushad Solanki (INC)	3rd - Arvindbhai Kalubhai Solanki (AAP)	4th - R.B.Vaghela (IND)	5th - Solanki Kisanbhai Vajubhai (BSP)	NOTA	Other	Total Votes Secured
36	197	336	6	4	3	13	4	563
37	30	306	64	1	1	8	4	414
38	75	325	48	2	0	3	1	454
39	317	252	45	4	11	12	6	647
40	90	420	37	3	2	9	7	568
41	197	249	56	5	6	6	4	523
42	171	484	71	7	28	11	7	779
43	256	120	27	4	3	8	2	420
44	138	366	85	1	8	14	5	617
45	462	352	29	8	4	19	11	885
46	364	340	14	2	6	23	9	758
47	285	331	8	1	5	9	3	642
48	509	273	18	2	0	10	2	814
49	127	477	25	4	4	26	14	677
50	314	293	16	10	2	17	7	659
51	403	366	7	8	4	19	5	812
52	305	283	10	3	9	32	8	650
53	315	339	13	4	11	10	6	698
54	93	49	2	0	1	2	2	149
55	97	204	17	2	2	5	7	334
56	196	72	11	7	5	24	12	327
57	254	94	25	3	0	5	5	386
58	221	91	19	4	2	4	7	348
59	331	39	14	3	0	5	0	392
60	177	210	4	5	2	6	1	405
61	330	179	9	6	5	13	6	548
62	275	128	11	6	6	11	6	443
63	260	256	15	3	4	16	4	558
64	220	366	18	2	1	13	4	624
65	201	315	18	2	2	10	1	549
66	198	255	7	6	4	10	5	485
67	354	337	5	1	3	12	6	718
68	157	248	7	0	2	3	1	418
69	198	259	17	0	3	9	3	489
70	308	162	10	1	7	12	5	505

Contd....

Polling Station Level Election Results

Winner, Runner-up and 3rd Party Position & Winning Margin According to Polling Stations in Dasada Assembly in Assembly Election (AE) under Surendranagar Parliamentary Constituency in Gujarat (2022)

Polling Station Number	Winner Party	Winner Votes (%)	Runner-up Party	Runner-up Votes (%)	Winning Margin Votes (%)	Third Party	Third Party Votes (%)	Other Votes (%)
71	INC	259 (49.52)	BJP	217 (41.49)	42 (8.03)	AAP	18 (3.44)	29 (5.54)
72	INC	176 (47.18)	BJP	170 (45.58)	6 (1.6)	AAP	10 (2.68)	17 (4.56)
73	BJP	253 (54.06)	INC	164 (35.04)	89 (19.02)	AAP	14 (2.99)	37 (7.91)
74	BJP	330 (64.45)	INC	98 (19.14)	232 (45.31)	AAP	18 (3.52)	66 (12.89)
75	INC	62 (45.26)	BJP	46 (33.58)	16 (11.68)	AAP	28 (20.44)	1 (0.73)
76	INC	396 (48.18)	BJP	357 (43.43)	39 (4.75)	AAP	40 (4.87)	29 (3.53)
77	INC	199 (48.54)	BJP	160 (39.02)	39 (9.52)	AAP	35 (8.54)	16 (3.9)
78	INC	179 (46.86)	BJP	156 (40.84)	23 (6.02)	AAP	39 (10.21)	8 (2.09)
79	INC	466 (63.32)	AAP	207 (28.13)	259 (35.19)	BJP	44 (5.98)	19 (2.58)
80	INC	428 (70.28)	AAP	129 (21.18)	299 (49.1)	BJP	29 (4.76)	23 (3.78)
81	INC	414 (64.79)	AAP	133 (20.81)	281 (43.98)	BJP	66 (10.33)	26 (4.07)
82	INC	431 (65.9)	AAP	103 (15.75)	328 (50.15)	BJP	85 (13)	35 (5.35)
83	INC	123 (58.02)	AAP	64 (30.19)	59 (27.83)	BJP	23 (10.85)	2 (0.94)
84	BJP	267 (43.41)	INC	219 (35.61)	48 (7.8)	AAP	107 (17.4)	22 (3.58)
85	INC	412 (64.27)	BJP	190 (29.64)	222 (34.63)	AAP	16 (2.5)	23 (3.59)
86	BJP	330 (51.81)	INC	270 (42.39)	60 (9.42)	IND (RBV)	8 (1.26)	29 (4.55)
87	INC	153 (48.57)	BJP	133 (42.22)	20 (6.35)	IND (RBV)	5 (1.59)	24 (7.62)
88	BJP	267 (54.83)	INC	181 (37.17)	86 (17.66)	AAP	14 (2.87)	25 (5.13)
89	INC	313 (60.08)	BJP	172 (33.01)	141 (27.07)	AAP	7 (1.34)	29 (5.57)
90	INC	247 (44.5)	BJP	244 (43.96)	3 (0.54)	AAP	41 (7.39)	23 (4.14)
91	INC	352 (52.93)	BJP	246 (36.99)	106 (15.94)	AAP	29 (4.36)	38 (5.71)
92	BJP	387 (58.55)	INC	180 (27.23)	207 (31.32)	AAP	63 (9.53)	31 (4.69)
93	INC	314 (54.51)	BJP	210 (36.46)	104 (18.05)	AAP	38 (6.6)	14 (2.43)
94	INC	221 (46.53)	BJP	193 (40.63)	28 (5.9)	AAP	39 (8.21)	22 (4.63)
95	BJP	277 (63.82)	INC	116 (26.73)	161 (37.09)	AAP	25 (5.76)	16 (3.69)
96	INC	345 (66.47)	BJP	108 (20.81)	237 (45.66)	AAP	51 (9.83)	15 (2.89)
97	INC	365 (51.19)	BJP	328 (46)	37 (5.19)	AAP	12 (1.68)	8 (1.12)
98	BJP	398 (59.94)	INC	214 (32.23)	184 (27.71)	AAP	42 (6.33)	10 (1.51)
99	BJP	286 (54.79)	INC	204 (39.08)	82 (15.71)	AAP	26 (4.98)	6 (1.15)
100	BJP	271 (73.84)	INC	65 (17.71)	206 (56.13)	AAP	23 (6.27)	8 (2.18)
101	BJP	498 (79.94)	INC	89 (14.29)	409 (65.65)	AAP	20 (3.21)	16 (2.57)
102	BJP	307 (62.4)	INC	128 (26.02)	179 (36.38)	AAP	35 (7.11)	22 (4.47)
103	INC	406 (72.24)	BJP	138 (24.56)	268 (47.68)	AAP	12 (2.14)	6 (1.07)
104	BJP	530 (64.24)	INC	269 (32.61)	261 (31.63)	AAP	17 (2.06)	9 (1.09)
105	INC	477 (52.13)	BJP	355 (38.8)	122 (13.33)	AAP	35 (3.83)	48 (5.25)

Contd....

Socio-Economic Amenities - Rural

Access to Education Facilities

Particulars	Number of Villages (% of Population)				
	Available	Not Available	If Not Available (Distance of Nearest Facility)		
			A	B	C
Govt. Primary School	147 (100)	0 (0)	0 (0)	0 (0)	0 (0)
Private Primary School	5 (11)	142 (89)	0 (0)	0 (0)	0 (0)
Govt. Middle School	0 (0)	147 (100)	0 (0)	0 (0)	0 (0)
Private Middle School	0 (0)	147 (100)	0 (0)	0 (0)	0 (0)
Govt. Secondary School	23 (35)	124 (65)	14 (5)	43 (23)	66 (37)
Private Secondary School	0 (0)	147 (100)	0 (0)	1 (0)	0 (0)
Govt. Senior Secondary School	4 (12)	143 (88)	5 (3)	32 (22)	105 (62)
Private Senior Secondary School	0 (0)	147 (100)	0 (0)	0 (0)	1 (1)
Govt. Arts and Science Degree College	0 (0)	147 (100)	0 (0)	1 (1)	32 (28)
Private Arts and Science Degree College	1 (3)	146 (97)	0 (0)	1 (2)	112 (66)
Govt. Engineering College	0 (0)	147 (100)	0 (0)	2 (3)	97 (63)
Private Engineering College	1 (4)	146 (96)	0 (0)	0 (0)	47 (29)
Govt. Medicine College	0 (0)	147 (100)	1 (0)	1 (1)	98 (65)
Private Medicine College	0 (0)	147 (100)	2 (1)	13 (9)	32 (25)
Govt. Management Institute	0 (0)	147 (100)	0 (0)	0 (0)	108 (71)
Private Management Institute	0 (0)	147 (100)	0 (0)	2 (3)	37 (26)
Govt. Polytechnic	0 (0)	147 (100)	0 (0)	2 (3)	131 (86)
Private Polytechnic	0 (0)	147 (100)	0 (0)	0 (0)	14 (11)
Govt. Vocational Training School/ITI	1 (1)	146 (99)	2 (1)	13 (9)	119 (75)
Private Vocational Training School/ITI	1 (4)	146 (96)	1 (0)	1 (1)	9 (10)
Govt. Non Formal Training Centre	0 (0)	147 (100)	0 (0)	0 (0)	0 (0)
Private Non Formal Training Centre	0 (0)	147 (100)	1 (0)	6 (5)	140 (95)
Govt. School For Disabled	0 (0)	147 (100)	0 (0)	1 (1)	143 (96)
Private School For Disabled	0 (0)	147 (100)	0 (0)	1 (2)	2 (1)
Government Others	0 (0)	147 (100)	0 (0)	0 (0)	0 (0)
Private Others	0 (0)	147 (100)	0 (0)	0 (0)	0 (0)

Note : Distance A : Less than 5 km; B : Between 5-10 km; C : 10+ km.; Source : Data Analysis is based on 2011 Census.

DISCLAIMER

The Terms of Use and Disclaimer of Datanet India Private Limited (hereinafter referred to as "Datanet") for use of this analysis report of **Dasada Assembly Constituency (Dasada Vidhan Sabha) :-**

1. **Assembly Factbook™** is a Registered Trade Mark owned by Datanet.
2. All the maps are sketched and graphical representation only and have not been drawn to the scale and also not to represent the actual geographical area or boundary of the unit.
3. The data for the aforesaid analysis is based on authentic sources and has been culled from the various publications of Census, CSO and NSSO for district and block level data, various central and state government departments, Central & State Elections Commissions and the concerned Returning Officers' releases, Electoral Rolls, Election results and allied publications, internal assessment, surveys, estimates and analysis. Therefore, certain adjustment of data at micro level may have been done to arrive closer to the macro data.
4. Data have been provided on an "As Is" and "As AVAILABLE" basis
5. The colours shown in the maps or diagram and charts of a particular party, alliance or AC are indicative and do not represent them.
6. This publication which includes maps, sheets, graphs and data would be the property under copyright of Datanet only. The user may use these for its internal study, analysis and research purposes. It's public display, re-selling or any commercial uses by the user are not allowed.
7. Datanet has taken due care and caution in compilation and processing of data and allied information, but does not guarantee the accuracy, adequacy or completeness of any information/analysis and will be not responsible for any errors or omissions or for the results obtained from the use of such information/analysis.
8. All the contents for the publication have been culled from various authentic sources and Datanet reasonably believes such sources to be reliable, but does not make any representations, express or implied as to the accuracy or fitness of use of such information. The information or contents of the information/analysis do not constitute advice and should not be relied upon in making (or refraining from making) any decision. Any reliance placed upon the information provided by Datanet is the sole responsibility and strictly at the user's risk.
9. In no event will Datanet be liable for any damages (including, without limitation, damages for loss of business projects, or loss of profits) arising in contract, tort or otherwise from the use of or inability to use any of its contents, or from any action taken (or refrained from being taken) as a result of using the analysis or any of its contents. Datanet its directors, owners, editors, officials, employees, distributor and agents or any associate will not be liable for any errors in the information contained or any consequences arising from the use of the contents of the provided information/analysis.
10. If any provision of these terms and conditions is held invalid or illegal or unenforceable for any reason by any court of competent jurisdiction, such provision shall be severed and the remainder of provisions of the terms and conditions shall continue in full force and effect as if the Term of Use had been executed with the invalid, illegal or unenforceable provision eliminated.
11. If there are any discrepancies in the information provided, please bring it to attention of Datanet for suitable rectification measures.

**Buy Online This Complete Book At
Datanet India eBooks Store**

www.indiastatpublications.com

or go directly at

[http://www.indiastatpublications.com/
Assembly_factbook/Gujarat/Surendranagar/ Dasada](http://www.indiastatpublications.com/Assembly_factbook/Gujarat/Surendranagar/Dasada)

 **indiastat**elections

ISBN : 978-93-5905-061-4



9 789359 105061 4