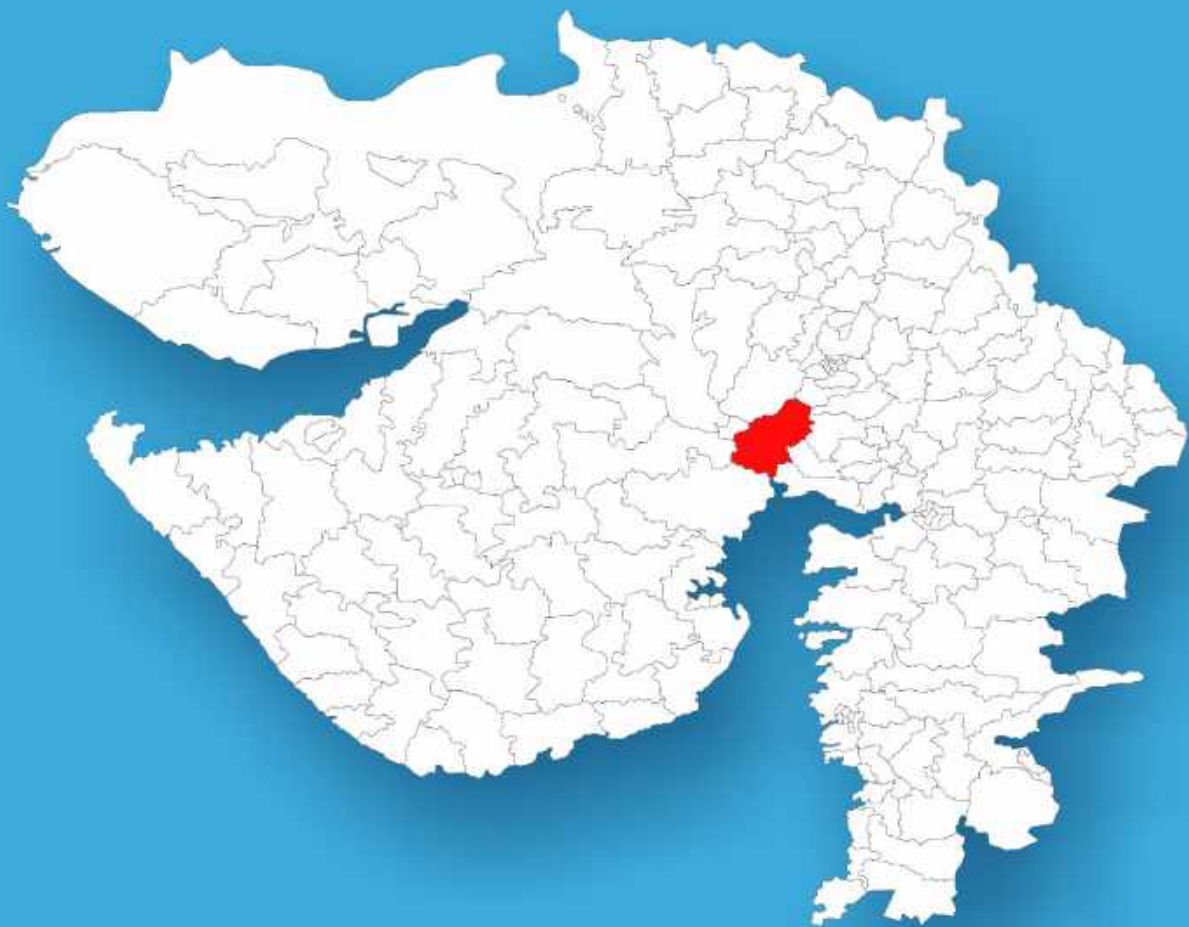




Gujarat

Assembly Factbook™

Dholka Assembly Constituency



Key Electoral Data of Dholka
Assembly Constituency (Vidhan Sabha)

Gujarat

Assembly Factbook™

Dholka Assembly Constituency



Dholka Vidhan Sabha

Editor & Director

Dr. R.K. Thukral

Research Editor

Dr. Shafeeq Rahman

**Compiled, Researched and Published by
Datanet India Pvt. Ltd.**

D-100, 1st Floor,

Okhla Industrial Area, Phase-I,

New Delhi- 110020.

Ph.: 91-11- 43580781-84

Email : support@indiastatpublications.com

Website : www.indiastatelections.com

Online Book Store :

www.indiastatpublications.com

Report No. : AFB/GJ-058-0125

ISBN : 978-93-5905-085-0

First Edition : January, 2018

Eighth Updated Edition : January, 2025

Price : Rs. 11500/-

US\$ 310

© Datanet India Pvt. Ltd.

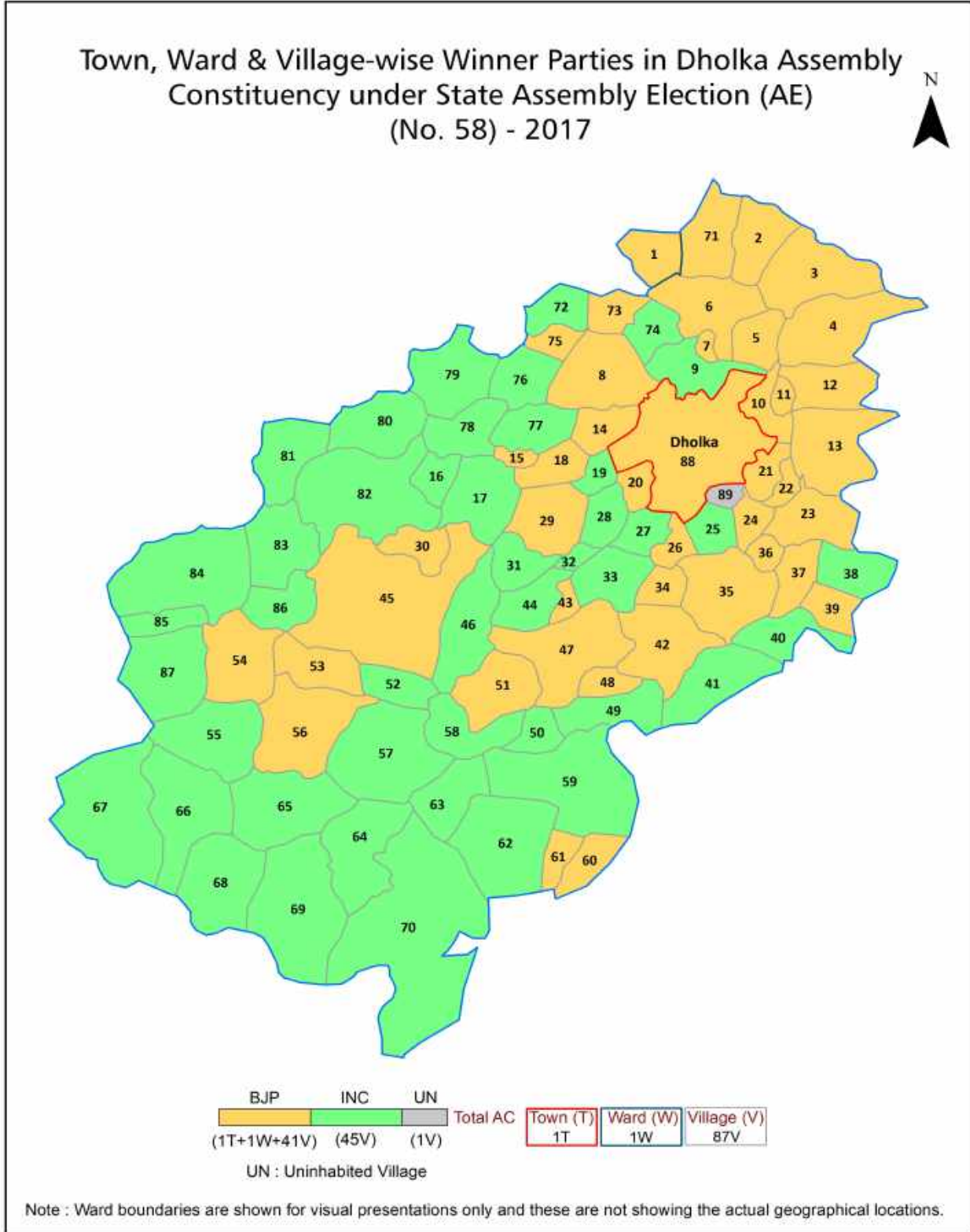
All rights reserved. No part of this book may be reproduced, stored in a retrieval system or transmitted in any form or by any means, mechanical photocopying, photographing, scanning, recording or otherwise without the prior written permission of the publisher. Please refer to Disclaimer at page no. 227 for the use of this publication.

Printed in India

Contents

No.	Particulars	Page No.
	Introduction	
1	Assembly Constituency - (Vidhan Sabha) at a Glance Features of Assembly as per Delimitation Commission of India (2008)	1-2
	Location and Political Maps	
2	Location Map Boundaries of Assembly Constituency - (Vidhan Sabha) in District Boundaries of Assembly Constituency under Parliamentary Constituency - (Lok Sabha) Town, Ward & Village-wise Winner Parties-2024, 2022, 2019, 2017, 2014, 2012 and 2009	3-11
	Administrative Setup (2011)	
3	District Sub-district Towns Villages Inhabited Villages Uninhabited Villages Village Panchayat Intermediate Panchayat	12-18
	Demographics (2011)	
4	Population Households Rural/Urban Population Towns, Ward and Villages by Population Size Sex Ratio (Total & 0-6 Years) Religious Population Social Population Literacy Rate	19-21
	Electoral Features	
5	Important Dates of Last Elections Held Electors by Gender Service Electors Voters Voters Turnout Polling Stations & Average Number of Electors per Polling Station Electors by Age Group Present Elected Representatives	22-27
	Historical Summary Election Results	
6	Vote Share of Major Parties Winning Margin (Number & Percentage) Polarity of Parties Summary Result of Assembly Segment of Parliamentary Elections 2024, 2019, 2014, 2009, 2004 and 1999 Summary Result of Assembly Elections 2022, 2017, 2012, 2007, 2002, 1998, 1995, 1990, 1985, 1980, 1975, 1972, 1967 and 1962	28-50
	Polling Station Level Election Results	
7	Name and Number of Polling Station 2024, 2022, 2019, 2017, 2014, 2012 and 2009 Polling Station-wise Electors, Voters & Voters Turnout 2024, 2022, 2019, 2017, 2014, 2012 and 2009 Polling Station wise Elections Results 2024, 2022, 2019, 2017, 2014, 2012 and 2009	51-206
	Share of Assembly Constituency	
8	Share of Assembly Constituency - (Vidhan Sabha) in State, District and Parliamentary Constituency - (Lok Sabha)	207
	Socio-Economic Amenities (2011)	
9	Access to Administrative Units Agricultural, Manufacturing and Industrial Commodities Demographic Indicators Education Health & Manpower Drinking Water Supply Sanitation Entertainment and Recreations Infrastructure Power Food Allocation Distribution and Marketing of Agriculture Commodities Infrastructure Transport and Road Infrastructure Communication Banking and Financial Services Land Use Irrigation Source	209-223
10	Abbreviation & Sources	225-226
11	Disclaimer	227

Location & Political Map



Administrative Setup

List of Village Panchayat & Intermediate Panchayat (Block) Name - 2011

Village Name	Village Panchayat Name	Intermediate Panchayat Name
Ambaliyara	Ambaliyara	Dholka
Ambareli	Ambareli	Dholka
Ambethi	Ambethi	Dholka
Anandpura	Anandpura	Dholka
Andhari	Andhari	Dholka
Arnej	Arnej	Dholka
Badarkha	Badarkha	Dholka
Bagodara	Bagodara	Bavla
Begva	Begva	Dholka
Bhamsara	Bhamsara	Bavla
Bhayla	Bhayla	Bavla
Bhetawada	Bhetawada	Dholka
Bholad	Bholad	Dholka
Bhumli	Bhumli	Dholka
Bhurkhi	Bhurkhi	Dholka
Chaloda	Chaloda	Dholka
Chandisar	Chandisar	Dholka
Chiyada	Chiyada	Bavla
Dadusar	Dadusar	Dholka
Dhanwada	Dhanwada	Bavla
Dhingda	Dhingda	Bavla
Dholi	Dholi	Dholka
Ganesar	Ganesar	Dholka
Gangad	Gangad	Bavla
Ganol	Ganol	Dholka
Girand	Girand	Dholka
Gundanapara	Gundanapara	Bavla
Gundi	Gundi	Dholka
Ingoli	Ingoli	Dholka

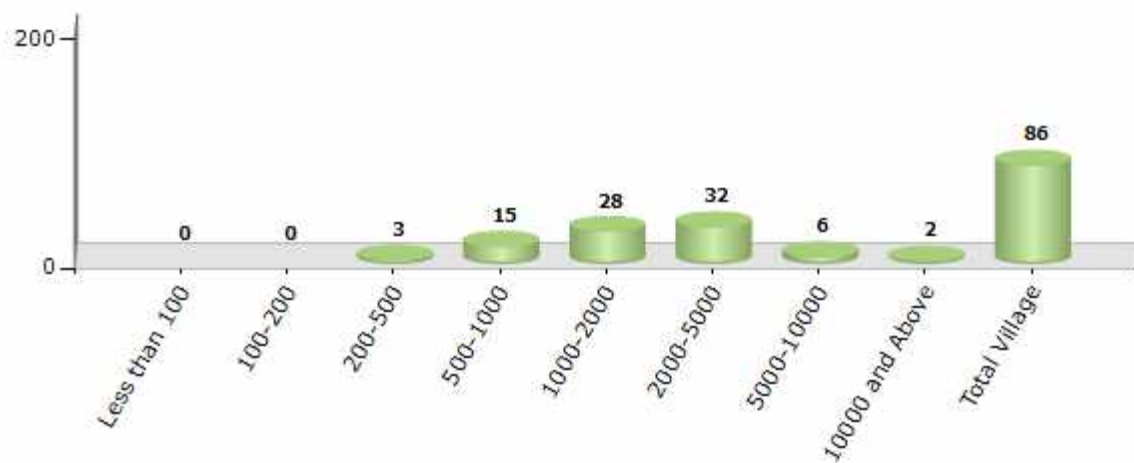
Contd....

Demographics

Number of Villages by Population Size - 2011

Less than 100	100-200	200-500	500-1000	1000-2000	2000-5000	5000-10000	10000 and Above	Total Village
0	0	3	15	28	32	6	2	86

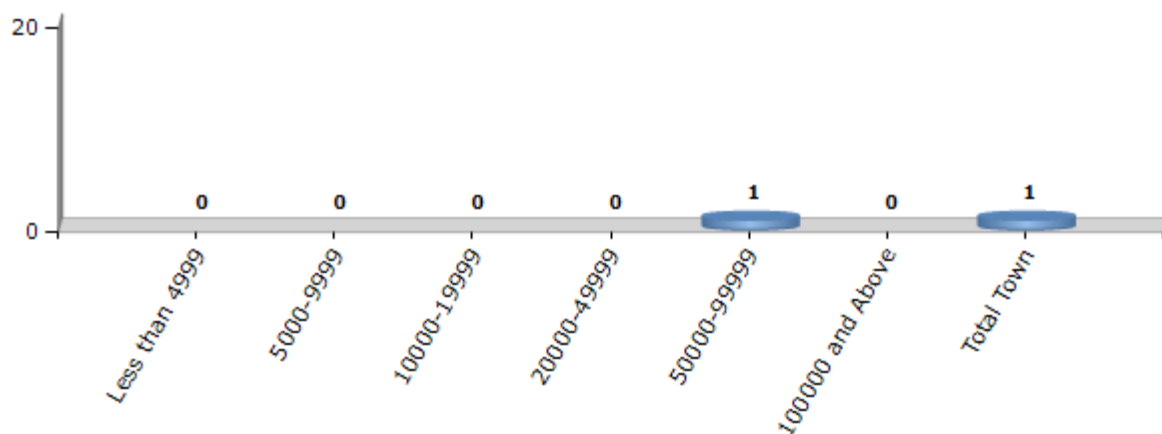
Number of Villages by Population Size - 2011



Number of Towns by Population Size - 2011

Less than 4999	5000-9999	10000-19999	20000-49999	50000-99999	100000 and Above	Total Town
0	0	0	0	1	0	1

Number of Towns by Population Size - 2011

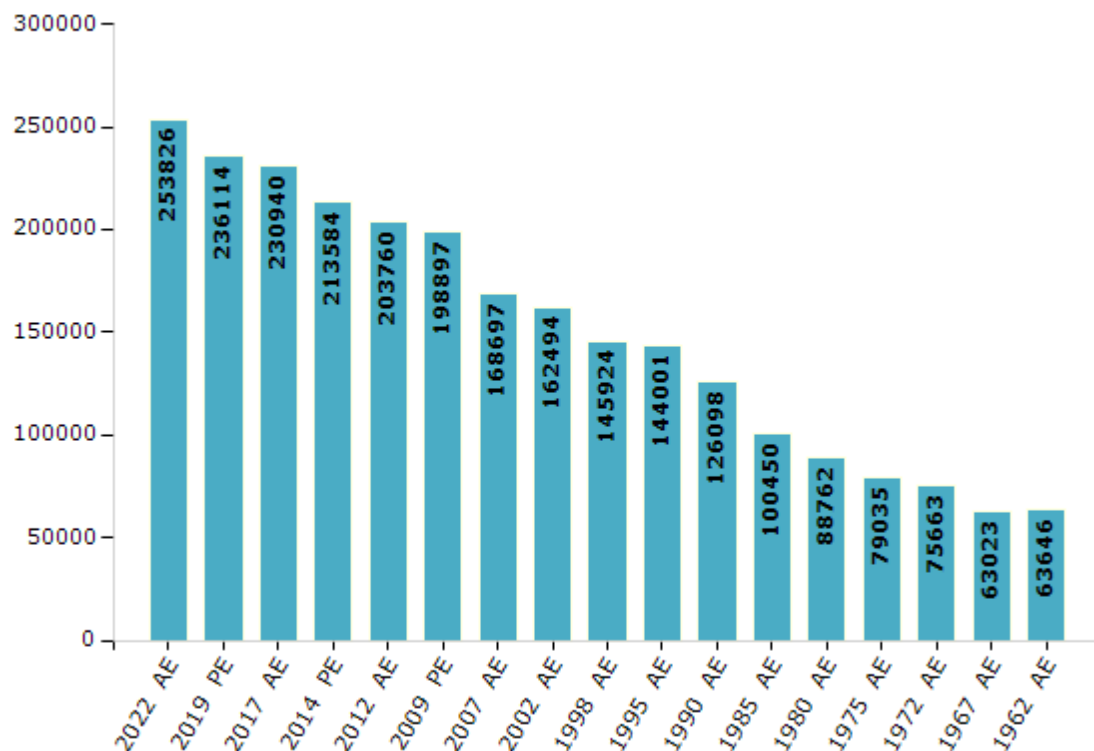


Electoral Features

Electors by Male & Female

Year	Male	Female	Others	Total	Year	Male	Female	Others	Total
2022 AE	130444	123380	2	253826	1998 AE	75482	70442	-	145924
2019 PE	122669	113444	1	236114	1995 AE	74414	69587	-	144001
2017 AE	120315	110624	1	230940	1990 AE	65682	60416	-	126098
2014 PE	112301	101282	1	213584	1985 AE	50974	49476	-	100450
2012 AE	107323	96437	0	203760	1980 AE	44867	43895	-	88762
2009 PE	102260	96637	-	198897	1975 AE	39804	39231	-	79035
2007 AE	87133	81564	-	168697	1972 AE	38300	37363	-	75663
2004 PE	-	-	-	-	1967 AE	-	-	-	63023
2002 AE	84309	78185	-	162494	1962 AE	-	-	-	63646
1999 PE	-	-	-	-					

Number of Electors

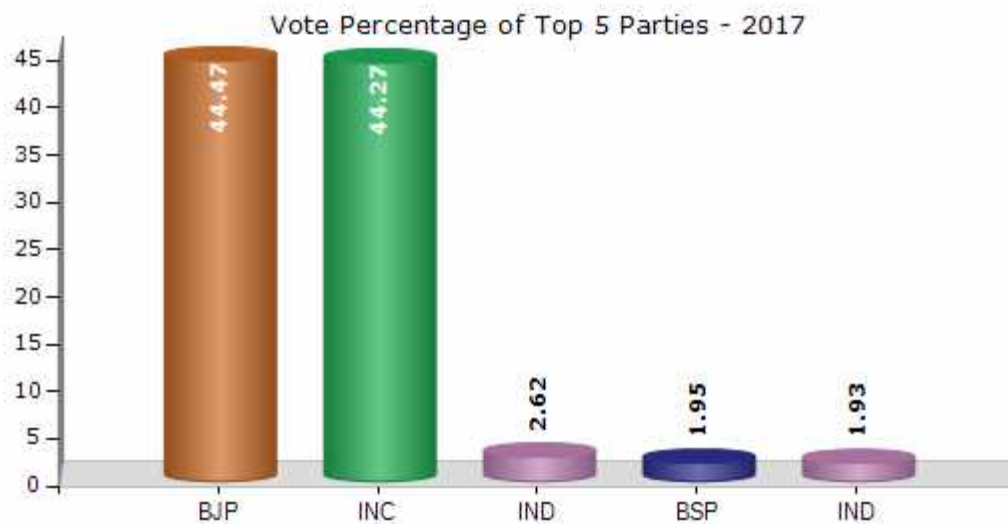


Note : AE : Assembly Election, PE : Assembly Segment of Parliamentary Election

Historical Summary Election Results

Summary Result of Assembly Election - 2017

Candidate Name	Party	Votes	Votes %
Bhupendrasinh Manubha Chudasama	BJP	71530	44.47
Rathod Ashvinbhai Kamsubhai	INC	71203	44.27
Shaktisinh Sardarsinh Sisodiya	IND	4222	2.62
Bhailalbhai Kalubhai Pandav	BSP	3139	1.95
Vaghela Ramanbhai Kaljibhai	IND	3110	1.93
Makwana Haribhai Dipubhai	NCP	1198	0.74
Mahendrakumar Shantilal Jadav	BMUP	1104	0.69
Mashrubhai Mohanbhai Makvana	IND	871	0.54
Vaghela Alpeshsinh Surubha	IND	709	0.44
Bharatbhai Babubhai Thakor	IND	522	0.32
Rathod Kalubhai Lakhabhai	IND	420	0.26
Govindbhai Dahyabhai Gol	IND	248	0.15
Kadari Javedmiya Chhotasaheb	IND	221	0.14
	NOTA	2347	1.46



Polling Station Level Election Results

Number and Name of Polling Stations (PS) (2022)

Number of Polling Stations	Name of Polling Stations	Number of Polling Stations	Name of Polling Stations
1	Kumarshala (New Building), Room No.3, Badarkha, Badarkha	22	Primary School, Room No.2, Vasana Keliya, Vasna Keliya
2	Kumarshala (New Building), Room No.- 1, Badarkha, Badarkha	23	Anganvadi - 2, Kumar School, Chaloda
3	Primary School, Room No.5, Badarkha, Badarkha	24	Anganvadi - 9, Kumar School, Chaloda
4	Primary School, Room No.3, Badarkha, Badarkha	25	Kanya School, Room No.1, Chaloda, Chaloda
5	Kanya Primary School, Room No.1, Badarkha, Badarkha	26	Kanya School, Room No.5, Chaloda, Chaloda
6	Kanya Primary School, Room No.2, Badarkha, Badarkha	27	New Gram Panchayat Kacheri, Chaloda, Chaloda
7	Gram Panchayat Kacheri, Room No.3, Badarkha, Badarkha	28	Kanya School, Room No.9, Chaloda, Chaloda
8	Primary School, Room No.1, Mandanpura, Badarkha	29	Kanya School, Room No.- 7, Chaloda, Chaloda
9	Primary School, Room No.1, Saroda, Saroda	30	Primary School, Room No.1, Shekhadi, Shekhdi
10	Primary School, Room No.- 6, Saroda, Saroda	31	Primary School, Room No.1, Sindhrej, Sindhrej
11	Primary School, Room No.2, Saroda, Saroda	32	Primary School, Room No.3, Sindhrej, Sindhrej
12	Primary School, Room No.1, Ridpura, Saroda	33	Primary School, Room No.1, Ranoda, Ranoda
13	Primary School, Room No.1, Chandisar, Chandisar	34	Primary School, Room No.2, Ranoda, Ranoda
14	Primary School, Room No.3, Chandisar, Chandisar	35	Primary School, Room No.2, Jalalpur Vajifa, Jalalpur Vazifa
15	Primary School, Room No. 6, Chandisar, Chandisar	36	Primary School, Room No.5, Jalalpur Vajifa, Jalalpur Vazifa
16	Primary School, Room No.1, Ghuljipura, Chandisar	37	Primary School, Room No.7, Jalalpur Vajifa, Jalalpur Vazifa
17	Primary School, Room No.1, Kodaniyapura, Chandisar	38	Primary School, Room No.4, Rajpur, Rajpur
18	Saraswati Primary Vidyamanthira, Room No.1, Vasana Keliya, Vasna Keliya	39	Anganvadi - 1, Primary School, Ambaliyara
19	Saraswati Primary Vidyamanthira, Room No.2, Vasana Keliya, Vasna Keliya	40	Bharti Vinay Mandir Primary School, Room No.1, Ambaliyara, Ambaliyara
20	Primary School, Room No.4, Vasana Keliya, Vasna Keliya	41	Bharti Vinay Mandir Primary School, Room No.2, Ambaliyara, Ambaliyara
21	Primary School, Room No.- 1, Vasana Keliya, Vasna Keliya	42	Primary School (New Building), Room No.1, Sathal, Sathal

Contd....

Polling Station Level Election Results

Polling Station-wise Votes Secured by Overall Top Five Parties in Dholka Assembly in Assembly Election (AE) under Kheda Parliamentary Constituency in Gujarat (2022)

Number of Polling Station	Winner - Kiritsinh Sardarsang Dabhi (BJP)	Runner-up - Ashvinbhai Kamshubhai Rathod (INC)	3rd - Jatubha Bhurubha Gol (AAP)	4th - Thakor Arvindkumar Ranchhodbhai (GAGUP)	5th - Vhora Salimbhai Ismailbhai (IND)	NOTA	Other	Total Votes Secured
36	377	216	11	108	22	23	50	807
37	208	434	31	37	14	12	28	764
38	309	205	33	86	4	10	15	662
39	549	101	15	0	6	7	5	683
40	218	274	22	1	3	8	10	536
41	373	257	30	26	7	16	34	743
42	334	143	24	30	4	9	17	561
43	409	89	28	23	4	8	18	579
44	255	343	36	16	7	4	21	682
45	253	299	34	7	5	5	22	625
46	635	56	9	0	1	11	6	718
47	671	31	3	1	3	11	7	727
48	784	44	6	0	9	10	25	878
49	436	216	21	5	3	7	41	729
50	432	359	20	2	1	8	4	826
51	533	193	26	25	7	9	17	810
52	569	242	17	2	8	14	16	868
53	367	281	11	1	10	6	1	677
54	582	158	9	0	5	10	9	773
55	528	103	3	12	5	5	12	668
56	571	134	5	3	28	14	11	766
57	458	93	4	58	7	16	26	662
58	500	25	0	3	1	3	9	541
59	607	71	10	5	4	5	6	708
60	268	422	5	0	4	9	5	713
61	449	324	6	1	2	2	8	792
62	200	350	13	1	3	11	12	590
63	89	615	15	0	9	5	7	740
64	179	338	8	3	0	5	1	534
65	106	735	30	3	0	8	4	886
66	653	40	19	3	5	13	19	752
67	649	28	26	2	2	11	34	752
68	741	106	15	2	2	10	9	885
69	574	24	15	1	3	5	18	640
70	29	565	7	0	1	3	3	608

Contd....

Polling Station Level Election Results

Winner, Runner-up and 3rd Party Position & Winning Margin According to Polling Stations in Dholka Assembly in Assembly Election (AE) under Kheda Parliamentary Constituency in Gujarat (2022)

Polling Station Number	Winner Party	Winner Votes (%)	Runner-up Party	Runner-up Votes (%)	Winning Margin Votes (%)	Third Party	Third Party Votes (%)	Other Votes (%)
71	INC	584 (89.57)	BJP	39 (5.98)	545 (83.59)	AAP	19 (2.91)	10 (1.53)
72	INC	347 (66.6)	BJP	108 (20.73)	239 (45.87)	AAP	29 (5.57)	37 (7.1)
73	BJP	314 (58.69)	INC	201 (37.57)	113 (21.12)	AAP	5 (0.93)	15 (2.8)
74	INC	535 (72.2)	BJP	190 (25.64)	345 (46.56)	AAP	6 (0.81)	10 (1.35)
75	INC	451 (70.36)	BJP	174 (27.15)	277 (43.21)	AAP	6 (0.94)	10 (1.56)
76	INC	436 (66.26)	BJP	186 (28.27)	250 (37.99)	AAP	19 (2.89)	17 (2.58)
77	INC	447 (72.56)	BJP	116 (18.83)	331 (53.73)	AAP	29 (4.71)	24 (3.9)
78	INC	505 (69.37)	BJP	119 (16.35)	386 (53.02)	AAP	51 (7.01)	53 (7.28)
79	INC	471 (65.78)	BJP	164 (22.91)	307 (42.87)	AAP	62 (8.66)	19 (2.65)
80	INC	625 (71.59)	BJP	234 (26.8)	391 (44.79)	AAP	5 (0.57)	9 (1.03)
81	INC	471 (85.95)	BJP	67 (12.23)	404 (73.72)	AAP	6 (1.09)	4 (0.73)
82	INC	632 (92.26)	BJP	31 (4.53)	601 (87.73)	AAP	11 (1.61)	11 (1.61)
83	BJP	618 (73.57)	INC	164 (19.52)	454 (54.05)	BSP	17 (2.02)	41 (4.88)
84	INC	666 (94.74)	BJP	17 (2.42)	649 (92.32)	AAP	13 (1.85)	7 (1)
85	BJP	608 (72.64)	INC	174 (20.79)	434 (51.85)	AAP	30 (3.58)	25 (2.99)
86	INC	474 (79.53)	BJP	109 (18.29)	365 (61.24)	AAP	5 (0.84)	8 (1.34)
87	INC	557 (71.05)	BJP	189 (24.11)	368 (46.94)	AAP	19 (2.42)	19 (2.42)
88	INC	743 (84.91)	BJP	92 (10.51)	651 (74.4)	AAP	31 (3.54)	9 (1.03)
89	INC	569 (83.8)	BJP	80 (11.78)	489 (72.02)	AAP	25 (3.68)	5 (0.74)
90	INC	593 (76.81)	BJP	133 (17.23)	460 (59.58)	AAP	29 (3.76)	17 (2.2)
91	BJP	608 (91.43)	INC	31 (4.66)	577 (86.77)	AAP	7 (1.05)	19 (2.86)
92	BJP	656 (65.4)	INC	324 (32.3)	332 (33.1)	IND (VSI)	6 (0.6)	17 (1.69)
93	BJP	492 (67.58)	INC	141 (19.37)	351 (48.21)	GAGUP	55 (7.55)	40 (5.49)
94	INC	470 (55.16)	BJP	348 (40.85)	122 (14.31)	AAP	18 (2.11)	16 (1.88)
95	BJP	668 (83.71)	INC	79 (9.9)	589 (73.81)	GAGUP	15 (1.88)	36 (4.51)
96	BJP	614 (70.01)	INC	178 (20.3)	436 (49.71)	GAGUP	30 (3.42)	55 (6.27)
97	BJP	367 (39.76)	GAGUP	333 (36.08)	34 (3.68)	INC	153 (16.58)	70 (7.58)
98	BJP	524 (61.72)	INC	249 (29.33)	275 (32.39)	GAGUP	28 (3.3)	48 (5.65)
99	INC	418 (58.96)	BJP	205 (28.91)	213 (30.05)	AAP	54 (7.62)	32 (4.51)
100	INC	426 (64.84)	BJP	174 (26.48)	252 (38.36)	AAP	30 (4.57)	27 (4.11)
101	BJP	810 (84.99)	INC	79 (8.29)	731 (76.7)	GAGUP	26 (2.73)	38 (3.99)
102	INC	414 (60.26)	BJP	189 (27.51)	225 (32.75)	GAGUP	36 (5.24)	48 (6.99)
103	BJP	378 (79.58)	INC	55 (11.58)	323 (68)	AAP	22 (4.63)	20 (4.21)
104	BJP	545 (66.14)	INC	213 (25.85)	332 (40.29)	AAP	28 (3.4)	38 (4.61)
105	BJP	409 (61.88)	INC	194 (29.35)	215 (32.53)	AAP	26 (3.93)	32 (4.84)

Contd....

Socio-Economic Amenities - Rural

Access to Education Facilities

Particulars	Number of Villages (% of Population)				
	Available	Not Available	If Not Available (Distance of Nearest Facility)		
			A	B	C
Govt. Primary School	82 (95)	4 (5)	0 (0)	2 (3)	2 (2)
Private Primary School	2 (9)	84 (91)	0 (0)	0 (0)	0 (0)
Govt. Middle School	0 (0)	86 (100)	0 (0)	0 (0)	0 (0)
Private Middle School	0 (0)	86 (100)	0 (0)	0 (0)	0 (0)
Govt. Secondary School	16 (36)	70 (64)	10 (6)	38 (37)	19 (14)
Private Secondary School	4 (9)	82 (91)	0 (0)	0 (0)	0 (0)
Govt. Senior Secondary School	4 (16)	82 (84)	3 (1)	31 (35)	48 (48)
Private Senior Secondary School	1 (4)	85 (96)	0 (0)	0 (0)	0 (0)
Govt. Arts and Science Degree College	0 (0)	86 (100)	0 (0)	0 (0)	30 (43)
Private Arts and Science Degree College	0 (0)	86 (100)	3 (1)	22 (28)	31 (28)
Govt. Engineering College	0 (0)	86 (100)	0 (0)	0 (0)	84 (97)
Private Engineering College	1 (2)	85 (98)	0 (0)	0 (0)	1 (0)
Govt. Medicine College	0 (0)	86 (100)	0 (0)	0 (0)	85 (100)
Private Medicine College	0 (0)	86 (100)	0 (0)	0 (0)	1 (0)
Govt. Management Institute	0 (0)	86 (100)	0 (0)	0 (0)	80 (92)
Private Management Institute	0 (0)	86 (100)	0 (0)	0 (0)	6 (8)
Govt. Polytechnic	0 (0)	86 (100)	0 (0)	0 (0)	85 (100)
Private Polytechnic	0 (0)	86 (100)	0 (0)	0 (0)	1 (0)
Govt. Vocational Training School/ITI	0 (0)	86 (100)	2 (1)	12 (18)	64 (76)
Private Vocational Training School/ITI	0 (0)	86 (100)	1 (0)	3 (2)	4 (3)
Govt. Non Formal Training Centre	0 (0)	86 (100)	0 (0)	0 (0)	79 (91)
Private Non Formal Training Centre	0 (0)	86 (100)	0 (0)	0 (0)	7 (9)
Govt. School For Disabled	0 (0)	86 (100)	0 (0)	0 (0)	85 (100)
Private School For Disabled	0 (0)	86 (100)	0 (0)	0 (0)	1 (0)
Government Others	0 (0)	86 (100)	0 (0)	0 (0)	0 (0)
Private Others	0 (0)	86 (100)	0 (0)	0 (0)	0 (0)

Note : Distance A : Less than 5 km; B : Between 5-10 km; C : 10+ km.; Source : Data Analysis is based on 2011 Census.

DISCLAIMER

The Terms of Use and Disclaimer of Datanet India Private Limited (hereinafter referred to as "Datanet") for use of this analysis report of **Dholka Assembly Constituency (Dholka Vidhan Sabha)** :-

1. **Assembly Factbook™** is a Registered Trade Mark owned by Datanet.
2. All the maps are sketched and graphical representation only and have not been drawn to the scale and also not to represent the actual geographical area or boundary of the unit.
3. The data for the aforesaid analysis is based on authentic sources and has been culled from the various publications of Census, CSO and NSSO for district and block level data, various central and state government departments, Central & State Elections Commissions and the concerned Returning Officers' releases, Electoral Rolls, Election results and allied publications, internal assessment, surveys, estimates and analysis. Therefore, certain adjustment of data at micro level may have been done to arrive closer to the macro data.
4. Data have been provided on an "As Is" and "As AVAILABLE" basis
5. The colours shown in the maps or diagram and charts of a particular party, alliance or AC are indicative and do not represent them.
6. This publication which includes maps, sheets, graphs and data would be the property under copyright of Datanet only. The user may use these for its internal study, analysis and research purposes. It's public display, re-selling or any commercial uses by the user are not allowed.
7. Datanet has taken due care and caution in compilation and processing of data and allied information, but does not guarantee the accuracy, adequacy or completeness of any information/analysis and will be not responsible for any errors or omissions or for the results obtained from the use of such information/analysis.
8. All the contents for the publication have been culled from various authentic sources and Datanet reasonably believes such sources to be reliable, but does not make any representations, express or implied as to the accuracy or fitness of use of such information. The information or contents of the information/analysis do not constitute advice and should not be relied upon in making (or refraining from making) any decision. Any reliance placed upon the information provided by Datanet is the sole responsibility and strictly at the user's risk.
9. In no event will Datanet be liable for any damages (including, without limitation, damages for loss of business projects, or loss of profits) arising in contract, tort or otherwise from the use of or inability to use any of its contents, or from any action taken (or refrained from being taken) as a result of using the analysis or any of its contents. Datanet its directors, owners, editors, officials, employees, distributor and agents or any associate will not be liable for any errors in the information contained or any consequences arising from the use of the contents of the provided information/analysis.
10. If any provision of these terms and conditions is held invalid or illegal or unenforceable for any reason by any court of competent jurisdiction, such provision shall be severed and the remainder of provisions of the terms and conditions shall continue in full force and effect as if the Term of Use had been executed with the invalid, illegal or unenforceable provision eliminated.
11. If there are any discrepancies in the information provided, please bring it to attention of Datanet for suitable rectification measures.

**Buy Online This Complete Book At
Datanet India eBooks Store**

www.indiastatpublications.com

or go directly at

[http://www.indiastatpublications.com/
Assembly_factbook/Gujarat/Kheda/ Dholka](http://www.indiastatpublications.com/Assembly_factbook/Gujarat/Kheda/Dholka)

 **indiastat**elections

ISBN : 978-93-5905-085-0



9 789359 050850