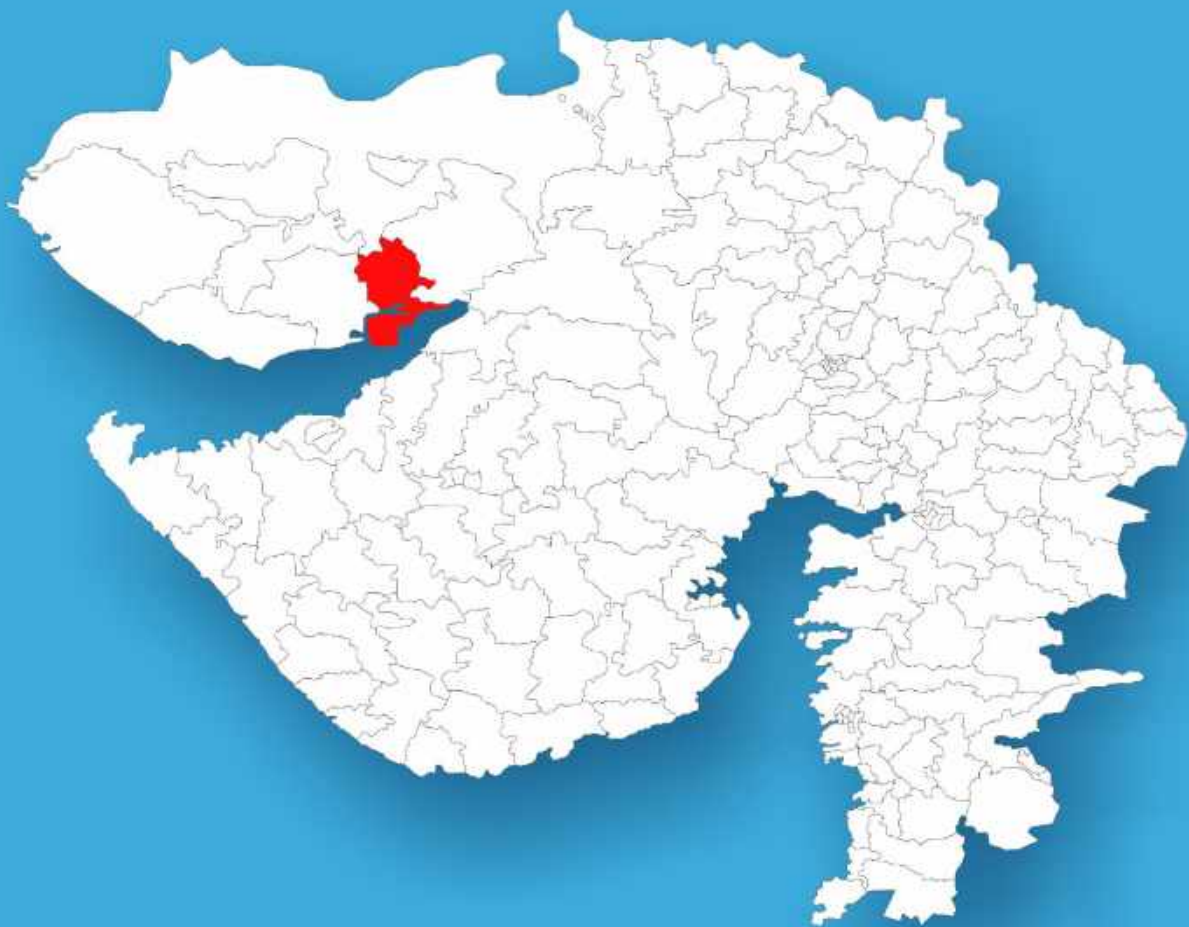




Gujarat

Assembly Factbook™

Gandhidham Assembly Constituency



Key Electoral Data of Gandhidham
Assembly Constituency (Vidhan Sabha)

Gujarat

Assembly Factbook™

Gandhidham Assembly Constituency



Gandhidham Vidhan Sabha

Editor & Director

Dr. R.K. Thukral

Research Editor

Dr. Shafeeq Rahman

**Compiled, Researched and Published by
Datanet India Pvt. Ltd.**

D-100, 1st Floor,

Okhla Industrial Area, Phase-I,

New Delhi- 110020.

Ph.: 91-11- 43580781-84

Email : support@indiastatpublications.com

Website : www.indiastatelections.com

Online Book Store :

www.indiastatpublications.com

Report No. : AFB/GJ-005-0125

ISBN : 978-93-5802-456-2

First Edition : January, 2018

Eighth Updated Edition : January, 2025

Price : Rs. 11500/-

US\$ 310

© **Datanet India Pvt. Ltd.**

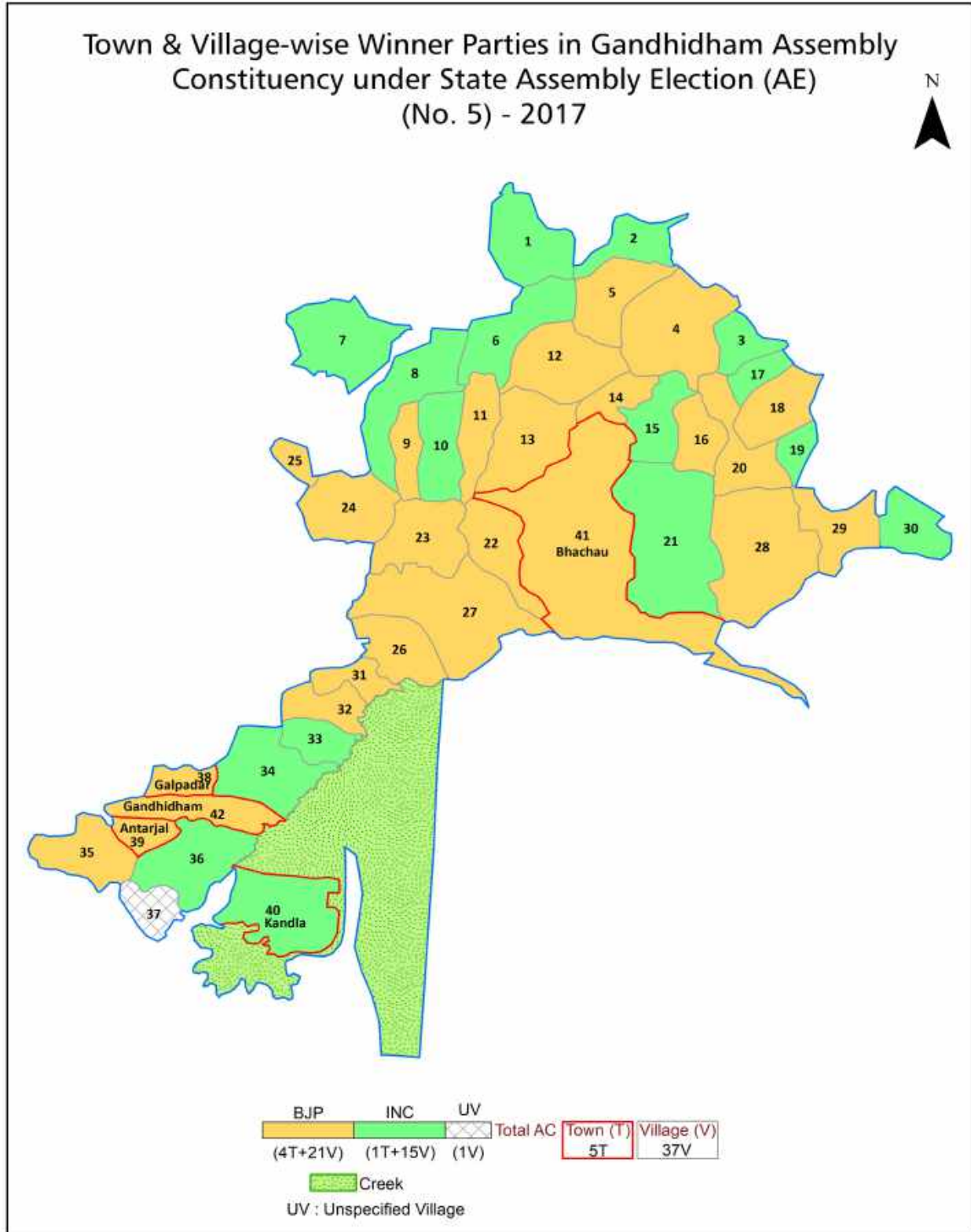
All rights reserved. No part of this book may be reproduced, stored in a retrieval system or transmitted in any form or by any means, mechanical photocopying, photographing, scanning, recording or otherwise without the prior written permission of the publisher. Please refer to Disclaimer at page no. 225 for the use of this publication.

Printed in India

Contents

No.	Particulars	Page No.
	Introduction	
1	Assembly Constituency - (Vidhan Sabha) at a Glance Features of Assembly as per Delimitation Commission of India (2008)	1-2
	Location and Political Maps	
2	Location Map Boundaries of Assembly Constituency - (Vidhan Sabha) in District Boundaries of Assembly Constituency under Parliamentary Constituency - (Lok Sabha) Town & Village-wise Winner Parties- 2024, 2022, 2019, 2017, 2014, 2012 and 2009	3-11
	Administrative Setup (2011)	
3	District Sub-district Towns Villages Inhabited Villages Uninhabited Villages Village Panchayat Intermediate Panchayat	12-14
	Demographics (2011)	
4	Population Households Rural/Urban Population Towns and Villages by Population Size Sex Ratio (Total & 0-6 Years) Religious Population Social Population Literacy Rate	15-16
	Electoral Features	
5	Important Dates of Last Elections Held Electors by Gender Service Electors Voters Voters Turnout Polling Stations & Average Number of Electors per Polling Station Electors by Age Group Present Elected Representatives	17-22
	Historical Summary Election Results	
6	Vote Share of Major Parties Winning Margin (Number & Percentage) Polarity of Parties Summary Result of Assembly Segment of Parliamentary Elections 2024, 2019, 2014 and 2009 Summary Result of Assembly Elections 2022, 2017 and 2012	23-32
	Polling Station Level Election Results	
7	Name and Number of Polling Station 2024, 2022, 2019, 2017, 2014, 2012 and 2009 Polling Station-wise Electors, Voters & Voters Turnout 2024, 2022, 2019, 2017, 2014, 2012 and 2009 Polling Station wise Elections Results 2024, 2022, 2019, 2017, 2014, 2012 and 2009	33-204
	Share of Assembly Constituency	
8	Share of Assembly Constituency - (Vidhan Sabha) in State, District and Parliamentary Constituency - (Lok Sabha)	205
	Socio-Economic Amenities (2011)	
9	Access to Administrative Units Agricultural, Manufacturing and Industrial Commodities Demographic Indicators Education Health & Manpower Drinking Water Supply Sanitation Entertainment and Recreations Infrastructure Power Food Allocation Distribution and Marketing of Agriculture Commodities Infrastructure Transport and Road Infrastructure Communication Banking and Financial Services Land Use Irrigation Source	207-221
10	Abbreviation & Sources	223-224
11	Disclaimer	225

Location & Political Map



Administrative Setup

List of Village Panchayat & Intermediate Panchayat (Block) Name - 2011

Village Name	Village Panchayat Name	Intermediate Panchayat Name
Amardi	Amardi	Bhachau
Bandhadi	Bandhadi	Bhachau
Baniari	Baniari	Bhachau
Bharapar	Kidana	Gandhidham
Bhujpar	Sukhpar	Bhachau
Chhadavada	Chhadavada	Bhachau
Chirai Moti	Chirai Moti	Bhachau
Chirai Nani	Chirai Nani	Bhachau
Chopadva	Chopadva	Bhachau
Chudva	Mithi Rohar	Gandhidham
Halra	Halra	Bhachau
Kabrau	Kabrau	Bhachau
Kadol	Kadol	Bhachau
Karmariya	Karmariya	Bhachau
Kharoi	Kharoi	Bhachau
Kidana	Kidana	Gandhidham
Kumbhardi	Kumbhardi	Bhachau
Lakhpat	Lakhpat	Bhachau
Lunva	Lunva	Bhachau
Manfara	Manfara	Bhachau
May	May	Bhachau
Meghpar (Kunjisar)	Meghpar (Kunjisar)	Bhachau
Mithi Rohar	Mithi Rohar	Gandhidham
Morgar	Morgar	Bhachau
Ner	Ner	Bhachau
Padana	Padana	Gandhidham
Piprapati	Samakhiari	Bhachau
Rampar	Rampar	Bhachau
Samakhiari	Samakhiari	Bhachau

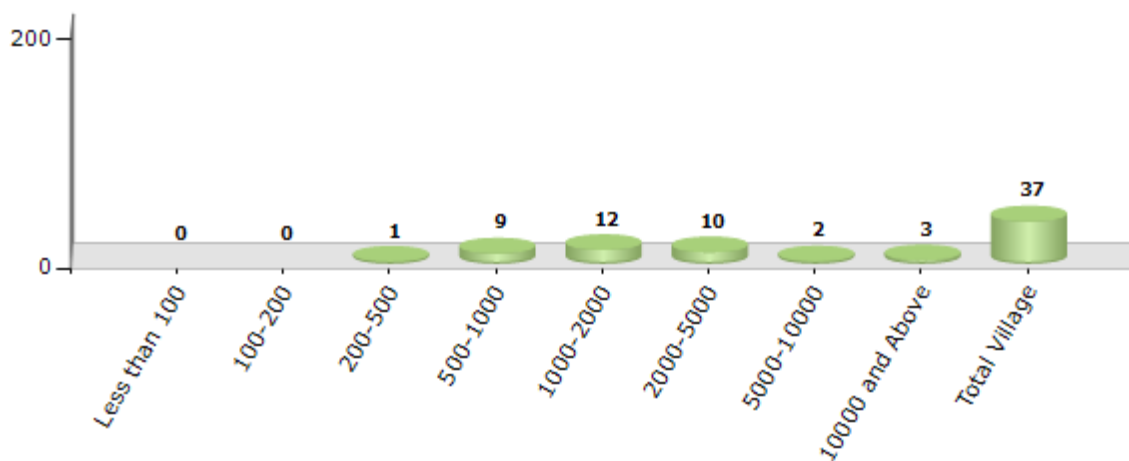
Contd....

Demographics

Number of Villages by Population Size - 2011

Less than 100	100-200	200-500	500-1000	1000-2000	2000-5000	5000-10000	10000 and Above	Total Village
0	0	1	9	12	10	2	3	37

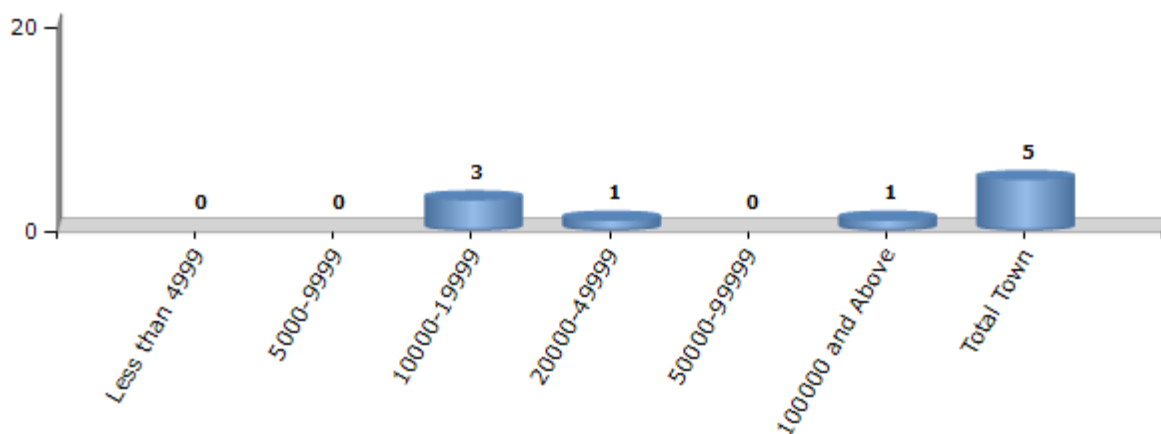
Number of Villages by Population Size - 2011



Number of Towns by Population Size - 2011

Less than 4999	5000-9999	10000-19999	20000-49999	50000-99999	100000 and Above	Total Town
0	0	3	1	0	1	5

Number of Towns by Population Size - 2011

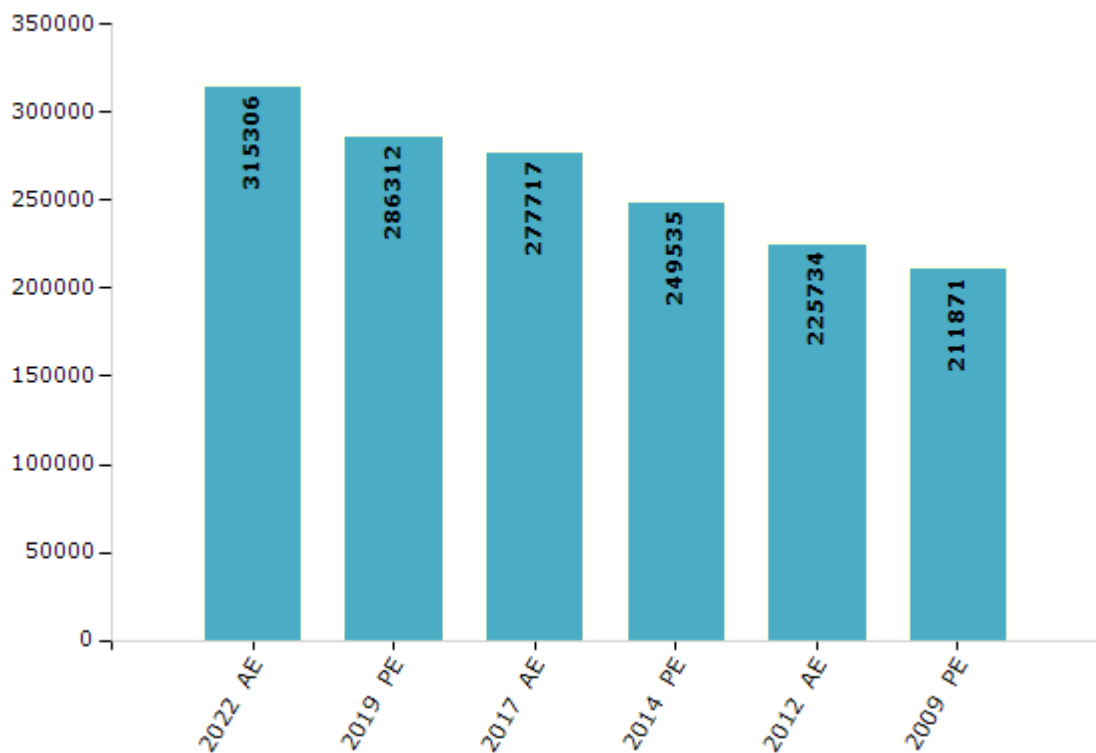


Electoral Features

Electors by Male & Female

Year	Male	Female	Others	Total	Year	Male	Female	Others	Total
2022 AE	167075	148225	6	315306	1998 AE	-	-	-	-
2019 PE	153203	133105	4	286312	1995 AE	-	-	-	-
2017 AE	149323	128394	0	277717	1990 AE	-	-	-	-
2014 PE	134844	114691	0	249535	1985 AE	-	-	-	-
2012 AE	121715	104019	0	225734	1980 AE	-	-	-	-
2009 PE	111722	100149	-	211871	1975 AE	-	-	-	-
2007 AE	-	-	-	-	1972 AE	-	-	-	-
2004 PE	-	-	-	-	1967 AE	-	-	-	-
2002 AE	-	-	-	-	1962 AE	-	-	-	-
1999 PE	-	-	-	-					

Number of Electors

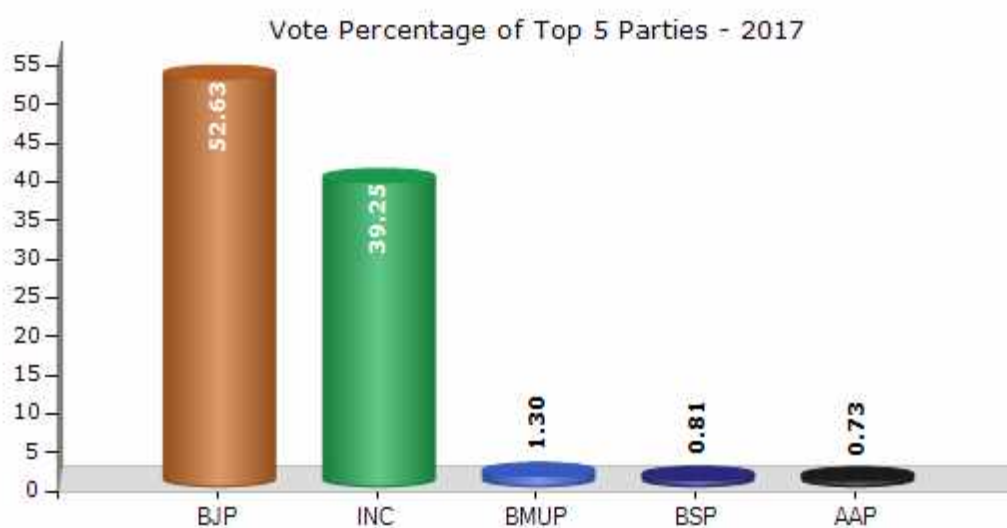


Note : AE : Assembly Election, PE : Assembly Segment of Parliamentary Election

Historical Summary Election Results

Summary Result of Assembly Election - 2017

Candidate Name	Party	Votes	Votes %
Maheshwari Malti Kishor	BJP	79713	52.63
Kishor Gangjibhai Pingol	INC	59443	39.25
Bhanjibhai Myajarbhai Dungariya	BMUP	1965	1.3
Bharya Jumabhai Savali	BSP	1233	0.81
Danicha Govindbhai Punamchand	AAP	1101	0.73
Sondarva Baluben Maheshbhai	IND	1087	0.72
Vaghela Somabhai Rupabhai	IND	1037	0.68
Rajesh Ladhabhai Chavda	IND	561	0.37
Ramesh Mavabhai Solanki	IND	436	0.29
Advocate Govind Dafda	IND	371	0.24
Bharat Umar Maru	IND	331	0.22
Vankar Rameshbhai Magabhai	AINHCP	219	0.14
Baliya Laljibhai Karabhai	ASAPA	196	0.13
Vanjara Hiraben Dalpatbhai	RKSP	177	0.12
	NOTA	3578	2.36



Polling Station Level Election Results

Number and Name of Polling Stations (PS) (2022)

Number of Polling Stations	Name of Polling Stations	Number of Polling Stations	Name of Polling Stations
1	Primary School, Kadol	22	Primary School, North Side, Lakhpat
2	D.P.Nagar Primary School, Kadol, Kadol	23	Primary School, Vondhada
3	Primary School, West Side, Kharoi	24	Primary School, East Side Room No.- 1, Karmariya
4	Primary School, East Side, Kharoi	25	Primary School, Kumbhardi
5	Government Manfara High School, Room No-1, Manfara, Manfara	26	Primary School New Building, Room No.-1, Gunatitpur, Kumbhardi
6	Government Manfara High School, Room No-3, Manfara, Manfara	27	Primary School, Kabrau
7	Primary School, May	28	Primary School, Morgar
8	Primary School Room No 6, West Side Room No 3, Madhavpura(May), Madhavpura (May)	29	Primary School, Amardi
9	Primary School, Lakhavat	30	Primary School, Shikra, Shikra
10	Primary School No.2, East Side, ડેડેડે, Vamka	31	Primary School, Room No 2, Shikra, Shikra
11	Primary School No.2, West Side, ડેડેડે, Vamka	32	Primary School, North Side Room No 1, Vathan Near Water Tank, Vijpasar
12	Primary School, Halra	33	Primary School, South Side Room No 2, Vathan Near Water Tank, Vijpasar
13	Primary School Std 6 To 8, Room No.-2, Ner, Ner	34	Primary School, North Side, Near Gram Panchayat Jungi Road, Samakhiari
14	Primary School, Amarsar(Ner), Ner	35	Primary Boys School, East Side, Samkhiyari, Samakhiari
15	Primary School, East Side, Baniari	36	Primary Boys School, Room No-3, Samkhiyari, Samakhiari
16	Primary School, West Side Room No-1, Baniari	37	Primary School, East Side, Room No.-5, Near Gram Panchayat Jungi Road, Samakhiari
17	Primary School, Deshalpar	38	Primary Girls School, South Side, Jungi Road Near Gram Panchayat Office, Samakhiari
18	Primary School, Bandhadi	39	Primary Girls School, South Side, Room No 3, Jungi Road Near Gram Panchayat Office, Samakhiari
19	Primary School, Meghpar (Kunjisar)	40	Shiv Shakti Nagar Primary School, North Side, Samkhiyali, Samakhiari
20	Primary School, Rampar	41	Primary School, Piprapati, Piprapati
21	Primary School, South Side, Lakhpat	42	Primary School, North Side, Near Panchayat Office, Chhadavada

Contd....

Polling Station Level Election Results

Polling Station-wise Votes Secured by Overall Top Five Parties in Gandhidham Assembly in Assembly Election (AE) under Kachchh Parliamentary Constituency in Gujarat (2022)

Number of Polling Station	Winner - Malti Kishor Maheshwari (BJP)	Runner-up - Bharatbhai Veljibhai Solanki (INC)	3rd - Budhabhai Thavar Maheshwari (AAP)	4th - Maurya K. D. (BSP)	5th - Laljibhai Karabhai Baliya (SP)	NOTA	Other	Total Votes Secured
36	205	49	12	0	2	5	4	277
37	329	163	19	6	0	10	4	531
38	357	229	20	7	2	7	8	630
39	336	190	30	2	3	15	8	584
40	196	429	25	4	4	12	11	681
41	66	37	1	0	0	0	4	108
42	194	58	9	4	1	7	2	275
43	129	164	28	7	3	24	19	374
44	59	83	5	6	3	15	15	186
45	105	42	6	2	2	6	11	174
46	121	64	19	1	1	4	6	216
47	248	79	2	5	1	9	4	348
48	175	71	2	4	1	5	14	272
49	160	127	18	5	0	10	11	331
50	199	240	43	4	4	10	10	510
51	339	100	17	2	0	11	9	478
52	315	105	10	0	1	7	5	443
53	325	327	40	3	3	17	9	724
54	88	359	13	4	1	7	9	481
55	131	248	6	5	2	14	6	412
56	375	236	15	10	1	25	18	680
57	357	135	16	5	2	16	8	539
58	351	183	23	3	0	19	6	585
59	175	370	18	1	2	25	17	608
60	118	280	15	3	6	17	11	450
61	282	155	5	7	0	35	17	501
62	456	104	27	1	0	13	1	602
63	419	128	19	5	1	8	6	586
64	295	183	22	5	1	6	1	513
65	253	185	31	2	1	15	8	495
66	187	496	72	1	0	16	14	786
67	139	257	26	7	1	8	6	444
68	285	72	12	5	3	7	5	389
69	274	54	13	5	0	7	9	362
70	246	134	23	2	0	13	7	425

Contd....

Polling Station Level Election Results

Winner, Runner-up and 3rd Party Position & Winning Margin According to Polling Stations in Gandhidham Assembly in Assembly Election (AE) under Kachchh Parliamentary Constituency in Gujarat (2022)

Polling Station Number	Winner Party	Winner Votes (%)	Runner-up Party	Runner-up Votes (%)	Winning Margin Votes (%)	Third Party	Third Party Votes (%)	Other Votes (%)
71	BJP	365 (81.47)	INC	58 (12.95)	307 (68.52)	AAP	13 (2.9)	12 (2.68)
72	INC	164 (52.56)	BJP	109 (34.94)	55 (17.62)	AAP	13 (4.17)	26 (8.33)
73	BJP	386 (76.13)	INC	73 (14.4)	313 (61.73)	AAP	26 (5.13)	22 (4.34)
74	BJP	283 (76.49)	INC	64 (17.3)	219 (59.19)	AAP	7 (1.89)	16 (4.32)
75	INC	197 (41.04)	BJP	192 (40)	5 (1.04)	AAP	46 (9.58)	45 (9.38)
76	BJP	507 (63.93)	INC	232 (29.26)	275 (34.67)	IND (SJM)	13 (1.64)	41 (5.17)
77	BJP	459 (75.62)	INC	102 (16.8)	357 (58.82)	AAP	13 (2.14)	33 (5.44)
78	BJP	129 (47.6)	INC	85 (31.37)	44 (16.23)	AAP	46 (16.97)	11 (4.06)
79	BJP	405 (71.3)	INC	134 (23.59)	271 (47.71)	AAP	8 (1.41)	21 (3.7)
80	BJP	290 (61.7)	INC	158 (33.62)	132 (28.08)	AAP	4 (0.85)	18 (3.83)
81	INC	319 (69.65)	BJP	93 (20.31)	226 (49.34)	IND (SJM)	9 (1.97)	37 (8.08)
82	INC	232 (59.18)	BJP	105 (26.79)	127 (32.39)	AAP	10 (2.55)	45 (11.48)
83	BJP	406 (58.5)	INC	228 (32.85)	178 (25.65)	AAP	25 (3.6)	35 (5.04)
84	BJP	421 (80.96)	INC	72 (13.85)	349 (67.11)	AAP	7 (1.35)	20 (3.85)
85	BJP	353 (73.24)	INC	97 (20.12)	256 (53.12)	AAP	12 (2.49)	20 (4.15)
86	BJP	302 (80.11)	INC	37 (9.81)	265 (70.3)	IND (SJM)	11 (2.92)	27 (7.16)
87	BJP	244 (51.59)	INC	191 (40.38)	53 (11.21)	AAP	18 (3.81)	20 (4.23)
88	BJP	458 (78.02)	INC	108 (18.4)	350 (59.62)	AAP	4 (0.68)	17 (2.9)
89	INC	225 (50.11)	BJP	189 (42.09)	36 (8.02)	AAP	15 (3.34)	20 (4.45)
90	BJP	118 (48.56)	INC	99 (40.74)	19 (7.82)	AAP	13 (5.35)	13 (5.35)
91	INC	483 (82.99)	BJP	37 (6.36)	446 (76.63)	AAP	31 (5.33)	31 (5.33)
92	BJP	384 (75.29)	INC	88 (17.25)	296 (58.04)	AAP	18 (3.53)	20 (3.92)
93	BJP	312 (70.43)	INC	89 (20.09)	223 (50.34)	IND (SJM)	7 (1.58)	35 (7.9)
94	INC	314 (53.13)	BJP	226 (38.24)	88 (14.89)	AAP	19 (3.21)	32 (5.41)
95	BJP	314 (48.61)	INC	290 (44.89)	24 (3.72)	AAP	12 (1.86)	30 (4.64)
96	INC	479 (78.52)	AAP	45 (7.38)	434 (71.14)	SP	43 (7.05)	43 (7.05)
97	INC	419 (67.26)	SP	87 (13.96)	332 (53.3)	AAP	51 (8.19)	66 (10.59)
98	INC	369 (58.66)	BJP	125 (19.87)	244 (38.79)	AAP	57 (9.06)	78 (12.4)
99	INC	349 (60.91)	AAP	87 (15.18)	262 (45.73)	SP	67 (11.69)	70 (12.22)
100	INC	343 (52.69)	BJP	264 (40.55)	79 (12.14)	AAP	23 (3.53)	21 (3.23)
101	BJP	426 (71.6)	INC	133 (22.35)	293 (49.25)	AAP	15 (2.52)	21 (3.53)
102	BJP	277 (68.56)	INC	98 (24.26)	179 (44.3)	AAP	20 (4.95)	9 (2.23)
103	BJP	296 (65.92)	INC	112 (24.94)	184 (40.98)	AAP	20 (4.45)	21 (4.68)
104	BJP	297 (50.17)	INC	225 (38.01)	72 (12.16)	AAP	47 (7.94)	23 (3.89)
105	BJP	366 (49.53)	INC	293 (39.65)	73 (9.88)	AAP	47 (6.36)	33 (4.47)

Contd....

Socio-Economic Amenities - Rural

Access to Education Facilities

Particulars	Number of Villages (% of Population)				
	Available	Not Available	If Not Available (Distance of Nearest Facility)		
			A	B	C
Govt. Primary School	36 (100)	1 (0)	0 (0)	1 (0)	0 (0)
Private Primary School	3 (32)	34 (68)	0 (0)	0 (0)	0 (0)
Govt. Middle School	0 (0)	37 (100)	0 (0)	0 (0)	0 (0)
Private Middle School	0 (0)	37 (100)	0 (0)	0 (0)	0 (0)
Govt. Secondary School	4 (23)	33 (77)	0 (0)	18 (37)	14 (26)
Private Secondary School	2 (24)	35 (76)	0 (0)	0 (0)	0 (0)
Govt. Senior Secondary School	1 (2)	36 (98)	1 (15)	16 (51)	19 (32)
Private Senior Secondary School	0 (0)	37 (100)	0 (0)	0 (0)	0 (0)
Govt. Arts and Science Degree College	0 (0)	37 (100)	0 (0)	0 (0)	30 (62)
Private Arts and Science Degree College	0 (0)	37 (100)	0 (0)	4 (33)	3 (5)
Govt. Engineering College	0 (0)	37 (100)	0 (0)	0 (0)	37 (100)
Private Engineering College	0 (0)	37 (100)	0 (0)	0 (0)	0 (0)
Govt. Medicine College	0 (0)	37 (100)	0 (0)	0 (0)	1 (0)
Private Medicine College	0 (0)	37 (100)	0 (0)	0 (0)	36 (100)
Govt. Management Institute	0 (0)	37 (100)	0 (0)	0 (0)	37 (100)
Private Management Institute	0 (0)	37 (100)	0 (0)	0 (0)	0 (0)
Govt. Polytechnic	0 (0)	37 (100)	0 (0)	1 (13)	30 (62)
Private Polytechnic	0 (0)	37 (100)	0 (0)	3 (20)	3 (5)
Govt. Vocational Training School/ITI	0 (0)	37 (100)	0 (0)	11 (49)	25 (49)
Private Vocational Training School/ITI	0 (0)	37 (100)	0 (0)	1 (2)	0 (0)
Govt. Non Formal Training Centre	0 (0)	37 (100)	0 (0)	0 (0)	29 (62)
Private Non Formal Training Centre	0 (0)	37 (100)	1 (15)	5 (22)	2 (2)
Govt. School For Disabled	0 (0)	37 (100)	0 (0)	0 (0)	30 (62)
Private School For Disabled	0 (0)	37 (100)	0 (0)	0 (0)	7 (38)
Government Others	0 (0)	37 (100)	0 (0)	0 (0)	0 (0)
Private Others	0 (0)	37 (100)	0 (0)	0 (0)	0 (0)

Note : Distance A : Less than 5 km; B : Between 5-10 km; C : 10+ km.; Source : Data Analysis is based on 2011 Census.

DISCLAIMER

The Terms of Use and Disclaimer of Datanet India Private Limited (hereinafter referred to as "Datanet") for use of this analysis report of **Gandhidham Assembly Constituency (Gandhidham Vidhan Sabha)** :-

1. **Assembly Factbook™** is a Registered Trade Mark owned by Datanet.
2. All the maps are sketched and graphical representation only and have not been drawn to the scale and also not to represent the actual geographical area or boundary of the unit.
3. The data for the aforesaid analysis is based on authentic sources and has been culled from the various publications of Census, CSO and NSSO for district and block level data, various central and state government departments, Central & State Elections Commissions and the concerned Returning Officers' releases, Electoral Rolls, Election results and allied publications, internal assessment, surveys, estimates and analysis. Therefore, certain adjustment of data at micro level may have been done to arrive closer to the macro data.
4. Data have been provided on an "As Is" and "As AVAILABLE" basis
5. The colours shown in the maps or diagram and charts of a particular party, alliance or AC are indicative and do not represent them.
6. This publication which includes maps, sheets, graphs and data would be the property under copyright of Datanet only. The user may use these for its internal study, analysis and research purposes. It's public display, re-selling or any commercial uses by the user are not allowed.
7. Datanet has taken due care and caution in compilation and processing of data and allied information, but does not guarantee the accuracy, adequacy or completeness of any information/analysis and will be not responsible for any errors or omissions or for the results obtained from the use of such information/analysis.
8. All the contents for the publication have been culled from various authentic sources and Datanet reasonably believes such sources to be reliable, but does not make any representations, express or implied as to the accuracy or fitness of use of such information. The information or contents of the information/analysis do not constitute advice and should not be relied upon in making (or refraining from making) any decision. Any reliance placed upon the information provided by Datanet is the sole responsibility and strictly at the user's risk.
9. In no event will Datanet be liable for any damages (including, without limitation, damages for loss of business projects, or loss of profits) arising in contract, tort or otherwise from the use of or inability to use any of its contents, or from any action taken (or refrained from being taken) as a result of using the analysis or any of its contents. Datanet its directors, owners, editors, officials, employees, distributor and agents or any associate will not be liable for any errors in the information contained or any consequences arising from the use of the contents of the provided information/analysis.
10. If any provision of these terms and conditions is held invalid or illegal or unenforceable for any reason by any court of competent jurisdiction, such provision shall be severed and the remainder of provisions of the terms and conditions shall continue in full force and effect as if the Term of Use had been executed with the invalid, illegal or unenforceable provision eliminated.
11. If there are any discrepancies in the information provided, please bring it to attention of Datanet for suitable rectification measures.

**Buy Online This Complete Book At
Datanet India eBooks Store**

www.indiastatpublications.com

or go directly at

[http://www.indiastatpublications.com/
Assembly_factbook/Gujarat/Kachchh/ Gandhidham](http://www.indiastatpublications.com/Assembly_factbook/Gujarat/Kachchh/Gandhidham)

 **indiastat**elections

ISBN : 978-93-5802-456-2



9 789358 102456