



Gujarat

Assembly Factbook™

Dwarka Assembly Constituency



Key Electoral Data of Dwarka
Assembly Constituency (Vidhan Sabha)

Gujarat

Assembly Factbook™

Dwarka Assembly Constituency



Dwarka Vidhan Sabha

Editor & Director

Dr. R.K. Thukral

Research Editor

Dr. Shafeeq Rahman

**Compiled, Researched and Published by
Datanet India Pvt. Ltd.**

D-100, 1st Floor,

Okhla Industrial Area, Phase-I,

New Delhi- 110020.

Ph.: 91-11- 43580781-84

Email : support@indiastatpublications.com

Website : www.indiastatelections.com

Online Book Store :

www.indiastatpublications.com

Report No. : AFB/GJ-082-0125

ISBN : 978-93-5905-711-8

First Edition : January, 2018

Eighth Updated Edition : January, 2025

Price : Rs. 11500/-

US\$ 310

© Datanet India Pvt. Ltd.

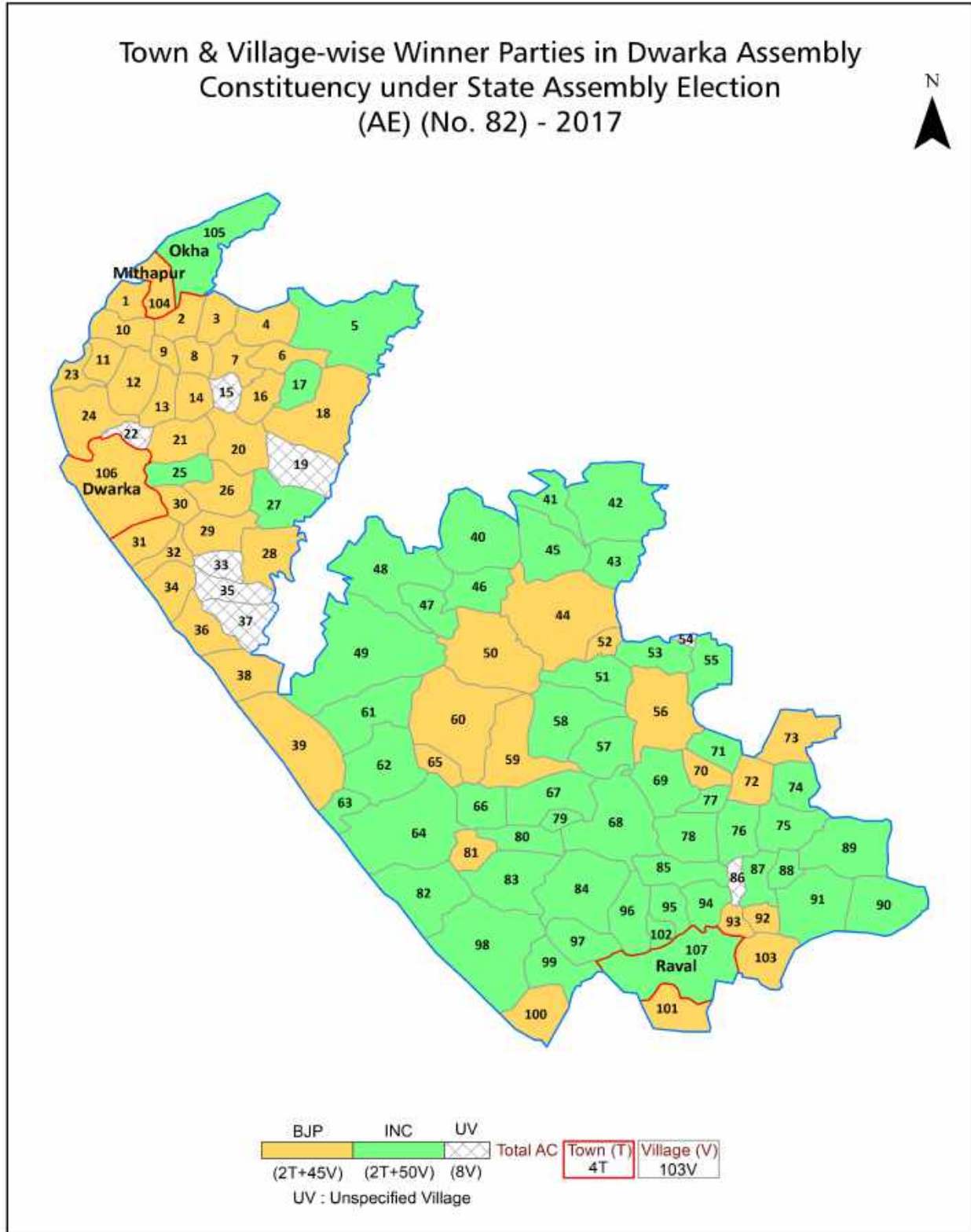
All rights reserved. No part of this book may be reproduced, stored in a retrieval system or transmitted in any form or by any means, mechanical photocopying, photographing, scanning, recording or otherwise without the prior written permission of the publisher. Please refer to Disclaimer at page no. 251 for the use of this publication.

Printed in India

Contents

No.	Particulars	Page No.
	Introduction	
1	Assembly Constituency - (Vidhan Sabha) at a Glance Features of Assembly as per Delimitation Commission of India (2008)	1-2
	Location and Political Maps	
2	Location Map Boundaries of Assembly Constituency - (Vidhan Sabha) in District Boundaries of Assembly Constituency under Parliamentary Constituency - (Lok Sabha) Town & Village-wise Winner Parties- 2024, 2022, 2019, 2017, 2014, 2012 and 2009	3-11
	Administrative Setup (2011)	
3	District Sub-district Towns Villages Inhabited Villages Uninhabited Villages Village Panchayat Intermediate Panchayat	12-17
	Demographics (2011)	
4	Population Households Rural/Urban Population Towns and Villages by Population Size Sex Ratio (Total & 0-6 Years) Religious Population Social Population Literacy Rate	18-19
	Electoral Features	
5	Important Dates of Last Elections Held Electors by Gender Service Electors Voters Voters Turnout Polling Stations & Average Number of Electors per Polling Station Electors by Age Group Present Elected Representatives	20-25
	Historical Summary Election Results	
6	Vote Share of Major Parties Winning Margin (Number & Percentage) Polarity of Parties Summary Result of Assembly Segment of Parliamentary Elections 2024, 2019, 2014, 2009, 2004 and 1999 Summary Result of Assembly Elections 2022, 2017, 2012, 2007, 2002, 1998, 1995, 1990, 1985, 1980, 1975, 1972, 1967 and 1962	26-48
	Polling Station Level Election Results	
7	Name and Number of Polling Station 2024, 2022, 2019, 2017, 2014, 2012 and 2009 Polling Station-wise Electors, Voters & Voters Turnout 2024, 2022, 2019, 2017, 2014, 2012 and 2009 Polling Station wise Elections Results 2024, 2022, 2019, 2017, 2014, 2012 and 2009	49-230
	Share of Assembly Constituency	
8	Share of Assembly Constituency - (Vidhan Sabha) in State, District and Parliamentary Constituency - (Lok Sabha)	231
	Socio-Economic Amenities (2011)	
9	Access to Administrative Units Agricultural, Manufacturing and Industrial Commodities Demographic Indicators Education Health & Manpower Drinking Water Supply Sanitation Entertainment and Recreations Infrastructure Power Food Allocation Distribution and Marketing of Agriculture Commodities Infrastructure Transport and Road Infrastructure Communication Banking and Financial Services Land Use Irrigation Source	233-247
10	Abbreviation & Sources	249-250
11	Disclaimer	251

Location & Political Map



Administrative Setup

List of Village Panchayat & Intermediate Panchayat (Block) Name - 2011

Village Name	Village Panchayat Name	Intermediate Panchayat Name
Aniari	Aniari	Okhamandal
Ashiyavadar	Jepur/ Ashiyavadar	Kalyanpur
Asota Mota	Asota Mota	Kalyanpur
Bamanasa	Bamanasa	Kalyanpur
Bankodi	Keshavpura-Bankodi	Kalyanpur
Baradia	Baradia	Okhamandal
Batisa	Batisa	Okhamandal
Bhatiya	Bhatiya	Kalyanpur
Bhatvadiya	Bhatvadiya	Kalyanpur
Bhimrana	Bhimrana	Okhamandal
Bhogat	Bhogat	Kalyanpur
Bhopalka	Bhopalka	Kalyanpur
Chachlana	Chachlana	Kalyanpur
Chandravada	Chandravada	Kalyanpur
Chapar	Chapar	Kalyanpur
Charakla	Charakla	Okhamandal
Chur	Chur	Kalyanpur
Dangarvad	Dangarvad	Kalyanpur
Devaliya	Devaliya	Kalyanpur
Dhaturiya	Dhaturiya	Kalyanpur
Dhinaki	Dhinaki	Okhamandal
Dhrasan Vel	Dhrasan Vel	Okhamandal
Dhrumthal	Dhrumthal	Kalyanpur
Dudhiya	Dudhiya	Kalyanpur
Gadhechi	Gadhechi	Okhamandal
Gadhka	Gadhka	Kalyanpur
Gaga	Gaga	Kalyanpur
Gandhvi	Gandhvi	Kalyanpur
Gangdi	Gangdi	Kalyanpur

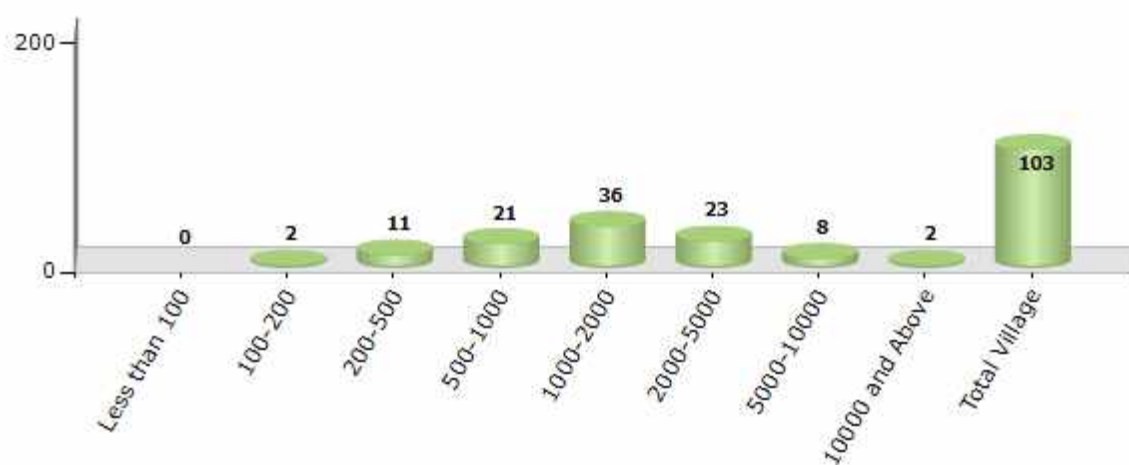
Contd....

Demographics

Number of Villages by Population Size - 2011

Less than 100	100-200	200-500	500-1000	1000-2000	2000-5000	5000-10000	10000 and Above	Total Village
0	2	11	21	36	23	8	2	103

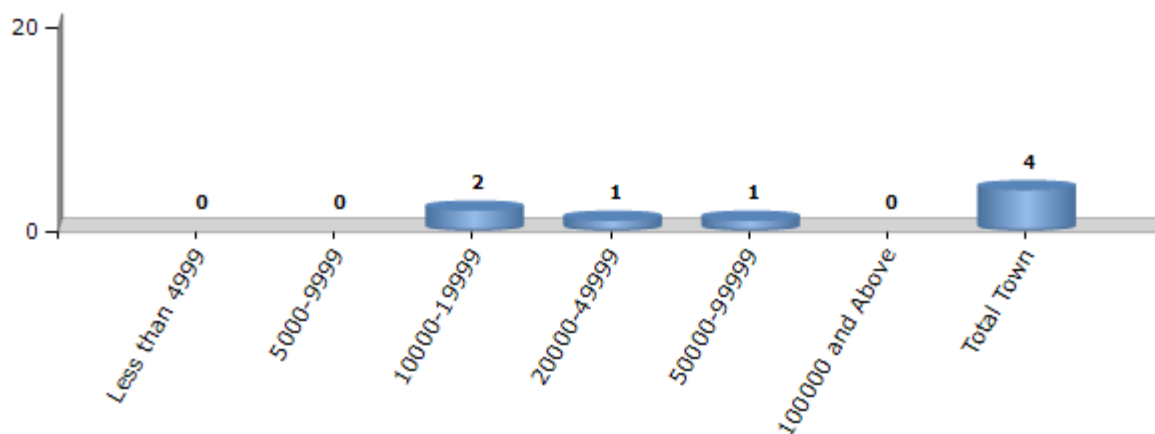
Number of Villages by Population Size - 2011



Number of Towns by Population Size - 2011

Less than 4999	5000-9999	10000-19999	20000-49999	50000-99999	100000 and Above	Total Town
0	0	2	1	1	0	4

Number of Towns by Population Size - 2011

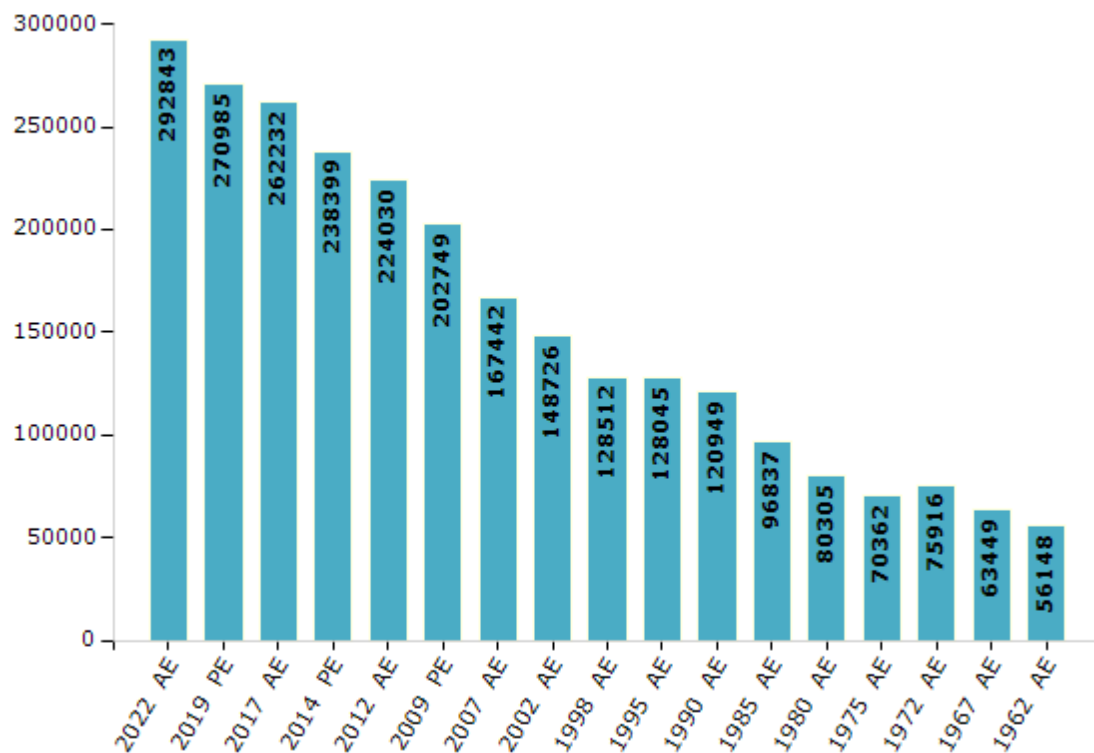


Electoral Features

Electors by Male & Female

Year	Male	Female	Others	Total	Year	Male	Female	Others	Total
2022 AE	151479	141357	7	292843	1998 AE	65586	62926	-	128512
2019 PE	141048	129930	7	270985	1995 AE	65294	62751	-	128045
2017 AE	136853	125374	5	262232	1990 AE	62122	58827	-	120949
2014 PE	125557	112842	0	238399	1985 AE	49587	47250	-	96837
2012 AE	118045	105985	0	224030	1980 AE	40899	39406	-	80305
2009 PE	104502	98247	-	202749	1975 AE	35738	34624	-	70362
2007 AE	85709	81733	-	167442	1972 AE	38487	37429	-	75916
2004 PE	-	-	-	-	1967 AE	-	-	-	63449
2002 AE	76458	72268	-	148726	1962 AE	-	-	-	56148
1999 PE	-	-	-	-					

Number of Electors

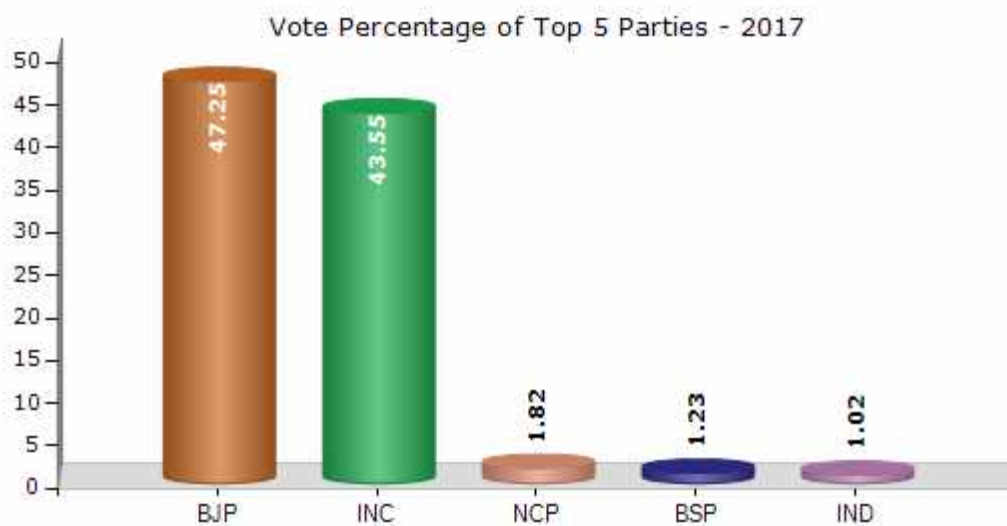


Note : AE : Assembly Election, PE : Assembly Segment of Parliamentary Election

Historical Summary Election Results

Summary Result of Assembly Election - 2017

Candidate Name	Party	Votes	Votes %
Pabubha Virambha Manek	BJP	73431	47.25
Ahir Meraman Markhi	INC	67692	43.55
Madam Ranmalbhai Lakhubhai	NCP	2829	1.82
Chetariya Rambhai Karshanbhai	BSP	1911	1.23
Kanjariya Arjan Kesha	IND	1584	1.02
Ashokbhai Jivabhai Vaghela	IND	1565	1.01
Bhagavanjibhai Hemrajbhai Thobhani	IND	1086	0.7
Makavana Shaileshbhai Lakhbhai	IND	660	0.42
Bolim Hajibhai Abharambhai	IND	359	0.23
Bolim Mamad Kasambhai	IND	330	0.21
Ranmalbhai Arjanbhai Godham	SHS	295	0.19
Chetariya Vajshibhai Kanabhai	IND	252	0.16
Sonagara Chandubhai Bhikhabhai	AINHCP	211	0.14
	NOTA	3213	2.07



Polling Station Level Election Results

Number and Name of Polling Stations (PS) (2022)

Number of Polling Stations	Name of Polling Stations	Number of Polling Stations	Name of Polling Stations
1	Taluka School Building, Port Office Road, New Bazar Road, Okhaport, Okha	22	Primary School New Building, Main Gate Road, Aarambhada, Okha
2	V.A.English Medium School, Room No.1, Near Highschool, Okha	23	Aarambhda Girls School, Aarambhda, Okha
3	Lilubai Balmandir, North Wing, Highschool Road, Okhaport, Okha	24	Pandit Dindayal Upadhyay Samaj Mandir, Room No.1, Jay Ambe Society Road,Aarambhada, Okha
4	Lilubai Balmandir, South Wing, Highschool Road, Okhaport, Okha	25	Shishu Mandir High School, Room No-1, Okha
5	Taluka School Building, Room No-2, Port Office Road, New Bazar Road, Okhaport, Okha	26	Primary School New Building, Main Gate Road, Aarambhada, Okha
6	Nagar Palika Sanchalit High School, Meeting Hall, Okhaport, Okha	27	Pandit Dindayal Upadhyay Samaj Mandir, Room No.3, South Wing, Jay Ambe Society Road,Aarambhada, Okha
7	V.A.English Medium School, Room No.2, Near Highschool, Okha	28	Shishu Mandir High School, Room No-2, Okha
8	Primary School No.1, Okhaport, Okha	29	Pandit Dindayal Upadhyay Samaj Mandir, Room No.1, North Wing, Jay Ambe Society Road,Aarambhada, Okha
9	Primary School No.1, East Wing, Room No-4, Okhaport, Okha	30	Shishu Mandir High School, Room No-3, Okha
10	Primary School No.1, Okhaport, Okha	31	Balmandir, Mahendrasinhji Chowk, Aarambhada, Okha
11	Anganvadi No-63, Near Ice Factory, Okha	32	Aanganvadi No.- 105, Ambedkar Chowk, Arambhada, Okha
12	Primary School No.1, Okhaport, Okha	33	Baba Saheb Arambhada Sanskrutik Hall, Arambhada, Okha
13	Nagarpalika Water Pumps, Behind Nagarpalika Office, Okha, Okha	34	Vidhyajyoti Primary School - Aarambhada, Okha
14	Primary School No.1, Room Near The Back Gate, Okhaport, Okha	35	Vidhyajyoti Primary School - Aarambhada, Room No-3, Okha
15	Nagarpalika Building, Byet, Okha	36	Vidhyajyoti Primary School - Aarambhada, Okha
16	Anganvadi No-73, Near Aganvadi Building,Byet, Okha	37	Dr.Hegdevar Vidhyamandir, Girls Primary School Section, Surajkaradi, Okha
17	Girls School, Room No-1, Near Computer Room, Okha	38	Dr.Hegdevar Vidhyamandir, Girls Primary School Section, West Wing, Central Room, Surajkaradi, Okha
18	Girls School, Room No-4, Near Computer Room, Okha	39	Dr.Hegdevar Vidhyamandir, Girls Primary School Section, West Wing, Central Room No-2, Surajkaradi, Okha
19	Girls School, Room No-2, Near Computer Room, Okha	40	Chavdi, Highway Road - Surajkaradi, Okha
20	Primary School New Building, Main Gate Road, Aarambhada, Okha	41	New Talati Office, Highway Road - Surajkaradi, Okha
21	Primary School New Building, South Wing, Main Gate Road, Aarambhada, Okha	42	Taluka School Building, South Wing,Room No.2, Highway Road - Surajkaradi, Okha

Contd....

Polling Station Level Election Results

Polling Station-wise Votes Secured by Overall Top Five Parties in Dwarka Assembly in Assembly Election (AE) under Jamnagar Parliamentary Constituency in Gujarat (2022)

Number of Polling Station	Winner - Pabubha Virambha Manek (BJP)	Runner-up - Ahir Mulubhai Ranmalbhai Kandoriya (INC)	3rd - Lakhmanbhai Boghabhai Nakum (AAP)	4th - Parmani Kishankumar Himantlal (GAGUP)	5th - Bhagvanji H. Thobhani (IND)	NOTA	Other	Total Votes Secured
36	366	214	73	6	6	17	16	698
37	545	113	34	1	4	10	13	720
38	202	274	40	3	5	14	11	549
39	293	109	14	1	1	8	4	430
40	360	213	33	2	8	20	11	647
41	186	151	27	4	2	6	4	380
42	218	255	75	6	5	15	18	592
43	156	106	28	1	5	4	6	306
44	256	195	41	2	3	5	18	520
45	195	135	28	0	4	6	7	375
46	559	141	82	4	10	23	13	832
47	371	242	52	5	8	11	8	697
48	164	160	77	5	2	10	10	428
49	168	90	42	2	3	8	9	322
50	440	51	58	8	25	33	19	634
51	146	35	5	1	1	2	3	193
52	153	96	27	5	1	4	7	293
53	207	64	19	2	0	3	2	297
54	387	66	17	1	0	7	2	480
55	187	167	35	2	1	4	10	406
56	154	114	32	4	1	4	3	312
57	187	114	10	1	0	3	1	316
58	142	138	32	0	1	1	3	317
59	446	271	56	5	5	15	12	810
60	340	119	23	1	2	6	9	500
61	301	185	65	2	6	3	9	571
62	644	148	28	5	6	3	15	849
63	175	170	24	3	1	9	14	396
64	651	162	64	5	10	7	44	943
65	683	89	12	3	12	10	15	824
66	437	203	12	2	3	16	13	686
67	162	273	18	1	4	15	16	489
68	182	148	35	3	3	5	8	384
69	149	219	16	1	3	18	11	417
70	198	223	8	1	1	3	7	441

Contd....

Polling Station Level Election Results

Winner, Runner-up and 3rd Party Position & Winning Margin According to Polling Stations in Dwarka Assembly in Assembly Election (AE) under Jamnagar Parliamentary Constituency in Gujarat (2022)

Polling Station Number	Winner Party	Winner Votes (%)	Runner-up Party	Runner-up Votes (%)	Winning Margin Votes (%)	Third Party	Third Party Votes (%)	Other Votes (%)
71	BJP	440 (90.91)	INC	23 (4.75)	417 (86.16)	AAP	10 (2.07)	11 (2.27)
72	BJP	671 (74.89)	INC	161 (17.97)	510 (56.92)	AAP	39 (4.35)	25 (2.79)
73	BJP	275 (61.38)	INC	113 (25.22)	162 (36.16)	AAP	33 (7.37)	27 (6.03)
74	BJP	544 (68.34)	INC	176 (22.11)	368 (46.23)	AAP	47 (5.9)	29 (3.64)
75	BJP	203 (75.75)	INC	26 (9.7)	177 (66.05)	AAP	22 (8.21)	17 (6.34)
76	BJP	239 (69.48)	AAP	51 (14.83)	188 (54.65)	INC	40 (11.63)	14 (4.07)
77	BJP	419 (72.62)	AAP	80 (13.86)	339 (58.76)	INC	58 (10.05)	20 (3.47)
78	BJP	359 (65.75)	INC	81 (14.84)	278 (50.91)	AAP	61 (11.17)	45 (8.24)
79	BJP	314 (70.09)	INC	89 (19.87)	225 (50.22)	AAP	26 (5.8)	19 (4.24)
80	BJP	668 (82.47)	INC	85 (10.49)	583 (71.98)	AAP	36 (4.44)	21 (2.59)
81	BJP	491 (79.58)	AAP	64 (10.37)	427 (69.21)	INC	37 (6)	25 (4.05)
82	BJP	835 (92.78)	INC	43 (4.78)	792 (88)	BSP	9 (1)	13 (1.44)
83	BJP	533 (81)	INC	65 (9.88)	468 (71.12)	AAP	25 (3.8)	35 (5.32)
84	INC	319 (52.81)	BJP	192 (31.79)	127 (21.02)	AAP	72 (11.92)	21 (3.48)
85	BJP	342 (67.32)	INC	87 (17.13)	255 (50.19)	AAP	56 (11.02)	23 (4.53)
86	BJP	265 (41.86)	INC	225 (35.55)	40 (6.31)	AAP	115 (18.17)	28 (4.42)
87	INC	500 (68.49)	BJP	85 (11.64)	415 (56.85)	AAP	66 (9.04)	79 (10.82)
88	INC	476 (71.04)	BJP	78 (11.64)	398 (59.4)	AAP	56 (8.36)	60 (8.96)
89	INC	435 (70.05)	BJP	71 (11.43)	364 (58.62)	AAP	57 (9.18)	58 (9.34)
90	INC	461 (76.45)	BJP	50 (8.29)	411 (68.16)	AAP	47 (7.79)	45 (7.46)
91	BJP	528 (84.75)	INC	51 (8.19)	477 (76.56)	AAP	21 (3.37)	23 (3.69)
92	BJP	264 (63.46)	INC	96 (23.08)	168 (40.38)	AAP	28 (6.73)	28 (6.73)
93	BJP	386 (66.9)	INC	97 (16.81)	289 (50.09)	AAP	40 (6.93)	54 (9.36)
94	BJP	456 (76.38)	INC	96 (16.08)	360 (60.3)	AAP	19 (3.18)	26 (4.36)
95	INC	326 (76.17)	BJP	74 (17.29)	252 (58.88)	AAP	4 (0.93)	24 (5.61)
96	INC	300 (75.38)	BJP	83 (20.85)	217 (54.53)	AAP	5 (1.26)	10 (2.51)
97	BJP	335 (72.51)	INC	62 (13.42)	273 (59.09)	AAP	35 (7.58)	30 (6.49)
98	BJP	309 (68.97)	INC	57 (12.72)	252 (56.25)	AAP	29 (6.47)	53 (11.83)
99	INC	219 (60.33)	BJP	97 (26.72)	122 (33.61)	AAP	28 (7.71)	19 (5.23)
100	BJP	543 (76.48)	INC	84 (11.83)	459 (64.65)	AAP	41 (5.77)	42 (5.92)
101	BJP	431 (60.36)	INC	198 (27.73)	233 (32.63)	AAP	67 (9.38)	18 (2.52)
102	INC	234 (50)	BJP	170 (36.32)	64 (13.68)	AAP	32 (6.84)	32 (6.84)
103	BJP	385 (74.9)	INC	62 (12.06)	323 (62.84)	AAP	44 (8.56)	23 (4.47)
104	BJP	468 (76.22)	INC	72 (11.73)	396 (64.49)	AAP	55 (8.96)	19 (3.09)
105	BJP	373 (76.28)	INC	46 (9.41)	327 (66.87)	AAP	43 (8.79)	27 (5.52)

Contd....

Socio-Economic Amenities - Rural

Access to Education Facilities

Particulars	Number of Villages (% of Population)				
	Available	Not Available	If Not Available (Distance of Nearest Facility)		
			A	B	C
Govt. Primary School	100 (98)	3 (2)	1 (0)	1 (1)	0 (0)
Private Primary School	12 (35)	91 (65)	0 (0)	0 (0)	0 (0)
Govt. Middle School	0 (0)	103 (100)	0 (0)	0 (0)	0 (0)
Private Middle School	0 (0)	103 (100)	0 (0)	0 (0)	0 (0)
Govt. Secondary School	21 (48)	82 (52)	3 (2)	32 (24)	46 (26)
Private Secondary School	6 (22)	97 (78)	0 (0)	0 (0)	1 (0)
Govt. Senior Secondary School	2 (11)	101 (89)	2 (1)	32 (30)	65 (51)
Private Senior Secondary School	3 (14)	100 (86)	0 (0)	0 (0)	0 (0)
Govt. Arts and Science Degree College	1 (3)	102 (97)	0 (0)	16 (20)	79 (74)
Private Arts and Science Degree College	0 (0)	103 (100)	0 (0)	2 (1)	5 (2)
Govt. Engineering College	0 (0)	103 (100)	0 (0)	0 (0)	100 (99)
Private Engineering College	0 (0)	103 (100)	0 (0)	0 (0)	3 (1)
Govt. Medicine College	0 (0)	103 (100)	0 (0)	0 (0)	100 (99)
Private Medicine College	0 (0)	103 (100)	0 (0)	0 (0)	3 (1)
Govt. Management Institute	0 (0)	103 (100)	0 (0)	0 (0)	12 (12)
Private Management Institute	0 (0)	103 (100)	0 (0)	0 (0)	91 (88)
Govt. Polytechnic	0 (0)	103 (100)	0 (0)	0 (0)	100 (99)
Private Polytechnic	0 (0)	103 (100)	0 (0)	0 (0)	3 (1)
Govt. Vocational Training School/ITI	2 (3)	101 (97)	0 (0)	18 (21)	79 (75)
Private Vocational Training School/ITI	0 (0)	103 (100)	0 (0)	0 (0)	4 (2)
Govt. Non Formal Training Centre	0 (0)	103 (100)	0 (0)	5 (7)	88 (88)
Private Non Formal Training Centre	0 (0)	103 (100)	0 (0)	0 (0)	10 (4)
Govt. School For Disabled	0 (0)	103 (100)	0 (0)	0 (0)	85 (82)
Private School For Disabled	0 (0)	103 (100)	0 (0)	0 (0)	18 (18)
Government Others	0 (0)	103 (100)	0 (0)	0 (0)	0 (0)
Private Others	0 (0)	103 (100)	0 (0)	0 (0)	0 (0)

Note : Distance A : Less than 5 km; B : Between 5-10 km; C : 10+ km.; Source : Data Analysis is based on 2011 Census.

DISCLAIMER

The Terms of Use and Disclaimer of Datanet India Private Limited (hereinafter referred to as "Datanet") for use of this analysis report of **Dwarka Assembly Constituency (Dwarka Vidhan Sabha)** :-

1. **Assembly Factbook™** is a Registered Trade Mark owned by Datanet.
2. All the maps are sketched and graphical representation only and have not been drawn to the scale and also not to represent the actual geographical area or boundary of the unit.
3. The data for the aforesaid analysis is based on authentic sources and has been culled from the various publications of Census, CSO and NSSO for district and block level data, various central and state government departments, Central & State Elections Commissions and the concerned Returning Officers' releases, Electoral Rolls, Election results and allied publications, internal assessment, surveys, estimates and analysis. Therefore, certain adjustment of data at micro level may have been done to arrive closer to the macro data.
4. Data have been provided on an "As Is" and "As AVAILABLE" basis
5. The colours shown in the maps or diagram and charts of a particular party, alliance or AC are indicative and do not represent them.
6. This publication which includes maps, sheets, graphs and data would be the property under copyright of Datanet only. The user may use these for its internal study, analysis and research purposes. It's public display, re-selling or any commercial uses by the user are not allowed.
7. Datanet has taken due care and caution in compilation and processing of data and allied information, but does not guarantee the accuracy, adequacy or completeness of any information/analysis and will be not responsible for any errors or omissions or for the results obtained from the use of such information/analysis.
8. All the contents for the publication have been culled from various authentic sources and Datanet reasonably believes such sources to be reliable, but does not make any representations, express or implied as to the accuracy or fitness of use of such information. The information or contents of the information/analysis do not constitute advice and should not be relied upon in making (or refraining from making) any decision. Any reliance placed upon the information provided by Datanet is the sole responsibility and strictly at the user's risk.
9. In no event will Datanet be liable for any damages (including, without limitation, damages for loss of business projects, or loss of profits) arising in contract, tort or otherwise from the use of or inability to use any of its contents, or from any action taken (or refrained from being taken) as a result of using the analysis or any of its contents. Datanet its directors, owners, editors, officials, employees, distributor and agents or any associate will not be liable for any errors in the information contained or any consequences arising from the use of the contents of the provided information/analysis.
10. If any provision of these terms and conditions is held invalid or illegal or unenforceable for any reason by any court of competent jurisdiction, such provision shall be severed and the remainder of provisions of the terms and conditions shall continue in full force and effect as if the Term of Use had been executed with the invalid, illegal or unenforceable provision eliminated.
11. If there are any discrepancies in the information provided, please bring it to attention of Datanet for suitable rectification measures.

**Buy Online This Complete Book At
Datanet India eBooks Store**

www.indiastatpublications.com

or go directly at

[http://www.indiastatpublications.com/
Assembly_factbook/Gujarat/Jamnagar/ Dwarka](http://www.indiastatpublications.com/Assembly_factbook/Gujarat/Jamnagar/Dwarka)

 **indiastat**elections

ISBN : 978-93-5905-711-8



9 789359 105711 8