



Gujarat

Assembly Factbook™

Ghatlodia Assembly Constituency



Key Electoral Data of Ghatlodia
Assembly Constituency (Vidhan Sabha)

Gujarat

Assembly Factbook™

Ghatlodia Assembly Constituency



Ghatlodia Vidhan Sabha

Editor & Director

Dr. R.K. Thukral

Research Editor

Dr. Shafeeq Rahman

**Compiled, Researched and Published by
Datanet India Pvt. Ltd.**

D-100, 1st Floor,

Okhla Industrial Area, Phase-I,

New Delhi- 110020.

Ph.: 91-11- 43580781-84

Email : support@indiastatpublications.com

Website : www.indiastatelections.com

Online Book Store :

www.indiastatpublications.com

Report No. : AFB/GJ-041-0125

ISBN : 978-93-5905-110-9

First Edition : January, 2018

Eighth Updated Edition : January, 2025

Price : Rs. 11500/-

US\$ 310

© **Datanet India Pvt. Ltd.**

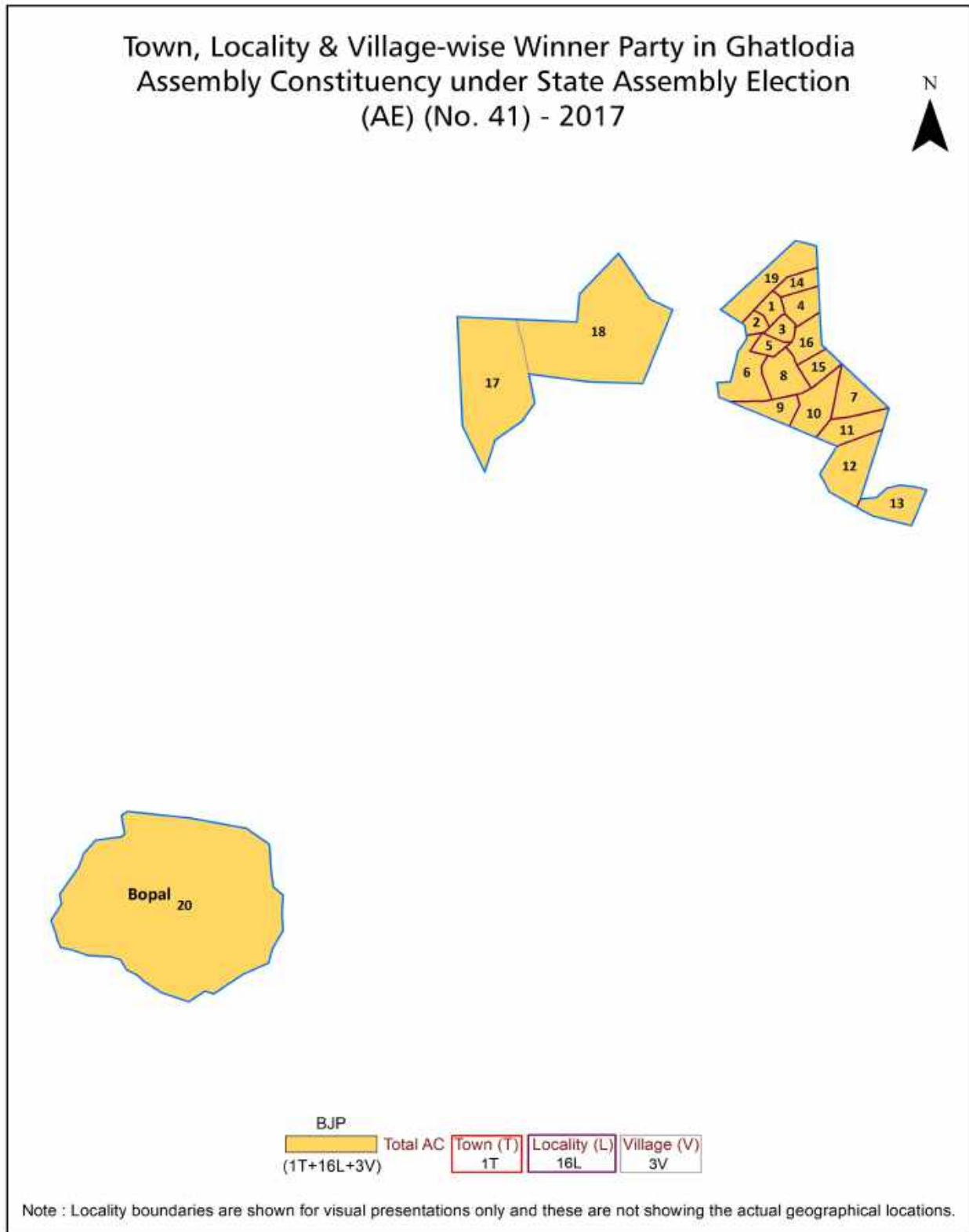
All rights reserved. No part of this book may be reproduced, stored in a retrieval system or transmitted in any form or by any means, mechanical photocopying, photographing, scanning, recording or otherwise without the prior written permission of the publisher. Please refer to Disclaimer at page no. 262 for the use of this publication.

Printed in India

Contents

No.	Particulars	Page No.
	Introduction	
1	Assembly Constituency - (Vidhan Sabha) at a Glance Features of Assembly as per Delimitation Commission of India (2008)	1-2
	Location and Political Maps	
2	Location Map Boundaries of Assembly Constituency - (Vidhan Sabha) in District Boundaries of Assembly Constituency under Parliamentary Constituency - (Lok Sabha) Town, Locality & Village-wise Winner Parties-2024, 2022, 2019, 2017, 2014, 2012 and 2009	3-11
	Administrative Setup (2011)	
3	District Sub-district Towns Villages Inhabited Villages Uninhabited Villages Village Panchayat Intermediate Panchayat	12-14
	Demographics (2011)	
4	Population Households Rural/Urban Population Towns and Villages by Population Size Sex Ratio (Total & 0-6 Years) Religious Population Social Population Literacy Rate	15-16
	Electoral Features	
5	Important Dates of Last Elections Held Electors by Gender Service Electors Voters Voters Turnout Polling Stations & Average Number of Electors per Polling Station Electors by Age Group Present Elected Representatives	17-22
	Historical Summary Election Results	
6	Vote Share of Major Parties Winning Margin (Number & Percentage) Polarity of Parties Summary Result of Assembly Segment of Parliamentary Elections 2024, 2019, 2014 and 2009 Summary Result of Assembly Elections 2022, 2017 and 2012	23-32
	Polling Station Level Election Results	
7	Name and Number of Polling Station 2024, 2022, 2019, 2017, 2014, 2012 and 2009 Polling Station-wise Electors, Voters & Voters Turnout 2024, 2022, 2019, 2017, 2014, 2012 and 2009 Polling Station wise Elections Results 2024, 2022, 2019, 2017, 2014, 2012 and 2009	33-241
	Share of Assembly Constituency	
8	Share of Assembly Constituency - (Vidhan Sabha) in State, District and Parliamentary Constituency - (Lok Sabha)	242
	Socio-Economic Amenities (2011)	
9	Access to Administrative Units Agricultural, Manufacturing and Industrial Commodities Demographic Indicators Education Health & Manpower Drinking Water Supply Sanitation Entertainment and Recreations Infrastructure Power Food Allocation Distribution and Marketing of Agriculture Commodities Infrastructure Transport and Road Infrastructure Communication Banking and Financial Services Land Use Irrigation Source	244-258
10	Abbreviation & Sources	260-261
11	Disclaimer	262

Location & Political Map



Administrative Setup

List of Village Panchayat & Intermediate Panchayat (Block) Name - 2011

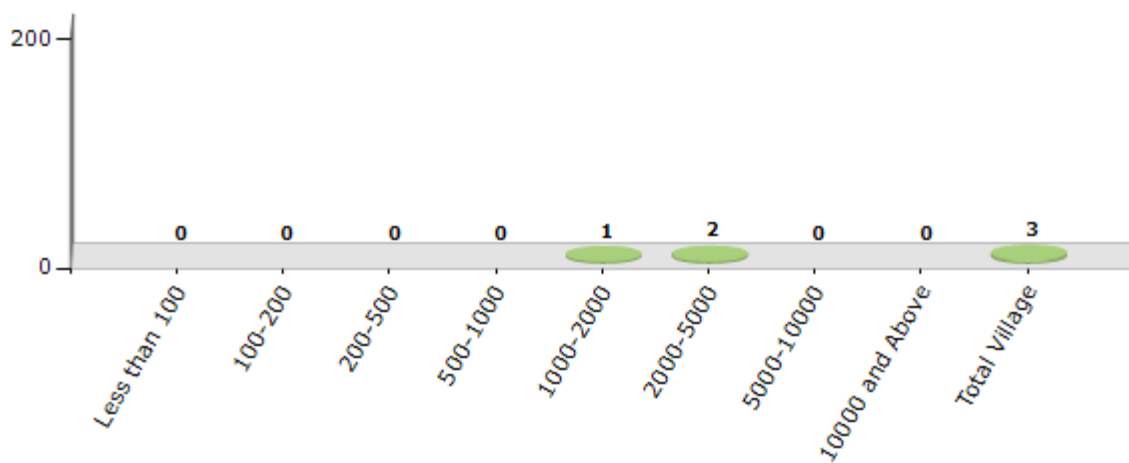
Village Name	Village Panchayat Name	Intermediate Panchayat Name
Khodiyar	Khodiyar	Daskroi
Lapkaman	Lapkaman	Daskroi
Lilapur	Lilapur	Daskroi

Demographics

Number of Villages by Population Size - 2011

Less than 100	100-200	200-500	500-1000	1000-2000	2000-5000	5000-10000	10000 and Above	Total Village
0	0	0	0	1	2	0	0	3

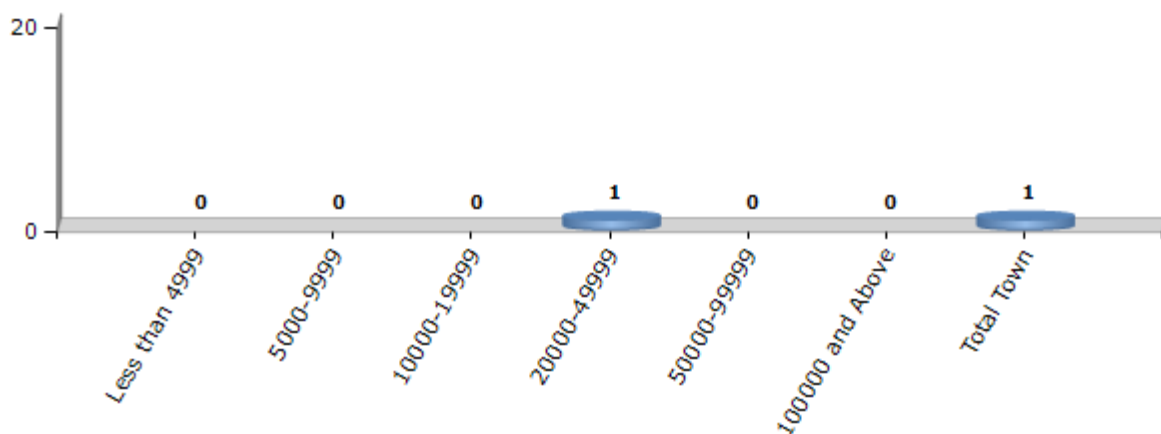
Number of Villages by Population Size - 2011



Number of Towns by Population Size - 2011

Less than 4999	5000-9999	10000-19999	20000-49999	50000-99999	100000 and Above	Total Town
0	0	0	1	0	0	1

Number of Towns by Population Size - 2011

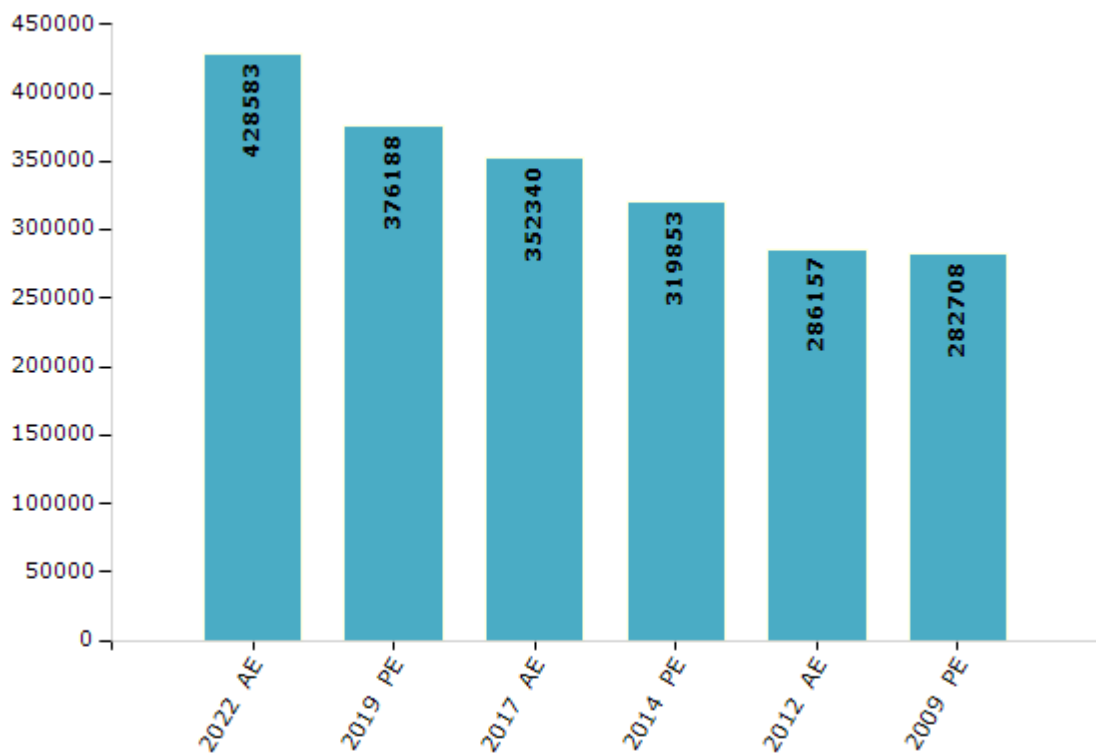


Electoral Features

Electors by Male & Female

Year	Male	Female	Others	Total	Year	Male	Female	Others	Total
2022 AE	220534	208036	13	428583	1998 AE	-	-	-	-
2019 PE	193236	182949	3	376188	1995 AE	-	-	-	-
2017 AE	181242	171097	1	352340	1990 AE	-	-	-	-
2014 PE	164679	155174	0	319853	1985 AE	-	-	-	-
2012 AE	147669	138488	0	286157	1980 AE	-	-	-	-
2009 PE	144740	137968	-	282708	1975 AE	-	-	-	-
2007 AE	-	-	-	-	1972 AE	-	-	-	-
2004 PE	-	-	-	-	1967 AE	-	-	-	-
2002 AE	-	-	-	-	1962 AE	-	-	-	-
1999 PE	-	-	-	-					

Number of Electors

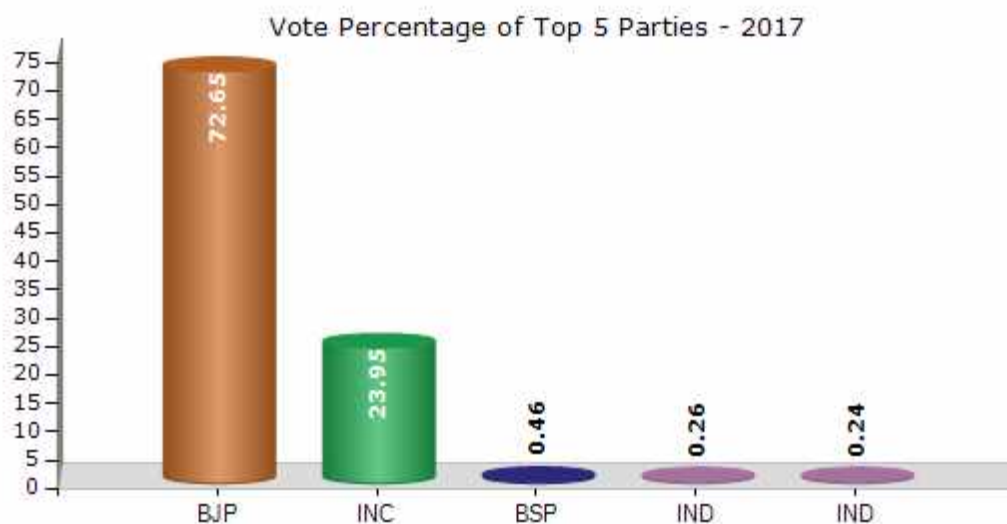


Note : AE : Assembly Election, PE : Assembly Segment of Parliamentary Election

Historical Summary Election Results

Summary Result of Assembly Election - 2017

Candidate Name	Party	Votes	Votes %
Patel Bhupendrabhai Rajnikant	BJP	175652	72.65
Patel Shashikant (Bhurabhai)	INC	57902	23.95
Thakor Budhaji Gabhaji	BSP	1105	0.46
Shah Surendrabhai Keshavlal	IND	619	0.26
Rahul Chimanbhai Meheta	IND	572	0.24
Kachhadiya Keshavlal Ramjibhai	IND	423	0.17
Panchal Amit Natvarlal	IND	352	0.15
Piyushbhai Somnath Patel (C.A.)	IND	218	0.09
Patel Yogeshkumar Chandubhai	IND	203	0.08
Patel Shaileshkumar Kashiram	IND	154	0.06
Kiran (Master/Sir)	IND	147	0.06
Nilesh Naranbhai Mistry	IND	143	0.06
Darshan Dilipbhai Patel	IND	124	0.05
	NOTA	4173	1.73



Polling Station Level Election Results

Number and Name of Polling Stations (PS) (2022)

Number of Polling Stations	Name of Polling Stations	Number of Polling Stations	Name of Polling Stations
1	Lilapur Primary School, Room No-1, Lilapur, Lilapur	22	Khyati Primary School, Room No-1, Jagatpur, Ahmedabad
2	Khodiyar Primary School, Room No-1, Near Gram Panchayat Office, Khodiyar	23	Khyati Primary School, Room No-2, Jagatpur, Ahmedabad
3	Khodiyar Primary School, Room No-2, Near Gram Panchayat Office, Khodiyar	24	Navrang Vidhyalay, Room No-1, Jagatpur, Ahmedabad
4	Primary School, Suej Farm, Khodiyar	25	Navrang Vidhyalay, Room No.- 2, Jagatpur, Ahmedabad
5	Khodiyar Para Primary School, Room No.- 1, Khodiyar Para, Khodiyar	26	Navrang Vidhyalay, Room No.- 3, Jagatpur, Ahmedabad
6	Khodiyar Para Primary School, Room No-2, Khodiyar Para, Khodiyar	27	Khyati Primary School, Room No-4, Jagatpur, Ahmedabad
7	Chharodi Primary School, Room No-1, Chharodi Gam, Chharodi, Ahmedabad	28	Chenpur Primary School, Room No-1, Chenpur Vellage Near Pachayat Kacheri ,Chenpur, Ahmedabad
8	Chharodi Primary School, Room No-2, Chharodi Gam, Chharodi, Ahmedabad	29	I.T.I., Room No-1, Chenpur, Ahmedabad
9	Lapkaman Primary School, Room No-1, Lapkaman, Lapkaman	30	I.T.I., Room No-2, Chenpur, Ahmedabad
10	Lapkaman Primary School, Room No-2, Lapkaman, Lapkaman	31	Aanganwadi Center-4, Room No-1, Chenpur, Ahmedabad
11	Ognaj Primary School, Room No-1, Ognaj Village, Ognaj, Ahmedabad	32	I.T.I., Room No-3, Chenpur, Ahmedabad
12	Ognaj Primary School, Room No. 2, Ognaj Village, Ognaj, Ahmedabad	33	I.T.I., Room No-4, Chenpur, Ahmedabad
13	Ognaj Primary School, Room No-4, Ognaj Village, Ognaj, Ahmedabad	34	Amc Chenpur Ward Office, Room No.- 2, Chenpur, Ahmedabad
14	Ognaj Primary School, Room No-5, Ognaj Village, Ognaj, Ahmedabad	35	Swami Vivekanand Vidhyalay, Room No-1, Chenpur Vellage, Chenpur, Ahmedabad
15	Shah V. H. H. Highschool, Room No-1, Gota-Ognaj Road, Ognaj, Ahmedabad	36	Swami Vivekanand Vidhyalay, Room No-2, Chenpur Vellage, Chenpur, Ahmedabad
16	Vinod Vidhya Sankul, Room No-1, Ognaj, Ahmedabad	37	Gota Primary School, Room No-1, Gota Village, Gota, Ahmedabad
17	Vinod Vidhya Sankul, Room No.- 2, Ognaj, Ahmedabad	38	Gota Primary School, Room No-2, Gota Village, Gota, Ahmedabad
18	Vinod Vidhya Sankul, Room No.- 3, Ognaj, Ahmedabad	39	Gota Primary School, Room No-3, Gota Village, Gota, Ahmedabad
19	Saint Merry School, Room No.- 1, Oganaj Road, Gota, Ahmedabad	40	Dev Nagr Primary School, Room No-1, Dev Nagar, Gota, Ahmedabad
20	Jagatpur Primary School, Room No-1, Opp.Panchayat Kacherini, Jagatpur, Ahmedabad	41	Dev Nagr Primary School, Room No.2, Dev Nagar, Gota, Ahmedabad
21	Jagatpur Primary School, Room No-2, Opp.Panchayat Kacherini, Jagatpur, Ahmedabad	42	Knpi School, Room No- 1, Gota, Ahmedabad

Contd....

Polling Station Level Election Results

Polling Station-wise Votes Secured by Overall Top Five Parties in Ghatlodia Assembly in Assembly Election (AE) under Gandhinagar Parliamentary Constituency in Gujarat (2022)

Number of Polling Station	Winner - Patel Bhupendrabhai Rajnikant (BJP)	Runner-up - Dr.Amee Yajnik (INC)	3rd - Vijay Patel (AAP)	4th - Nimesh Atmaram Patel (GSNJP)	5th - Jayendra K. Rathod (VPP)	NOTA	Other	Total Votes Secured
36	386	33	11	0	2	6	0	438
37	491	83	50	3	4	19	13	663
38	683	94	50	1	0	11	4	843
39	694	118	55	3	6	17	7	900
40	812	87	67	4	1	25	4	1000
41	719	56	59	2	0	5	0	841
42	648	35	40	2	0	9	1	735
43	771	47	41	1	0	8	2	870
44	816	38	48	0	0	19	0	921
45	884	31	50	0	1	15	0	981
46	725	48	32	5	1	4	0	815
47	938	19	62	4	2	9	1	1035
48	738	42	47	1	2	9	0	839
49	858	28	54	4	0	13	1	958
50	805	36	63	1	1	17	2	925
51	662	20	41	1	0	11	1	736
52	771	23	54	4	2	11	0	865
53A	532	25	42	0	0	4	1	604
53	378	15	29	2	0	8	0	432
54	437	38	70	4	2	8	3	562
55	406	86	58	1	1	9	8	569
56	397	65	89	3	3	7	7	571
57	317	36	35	2	0	4	2	396
58	594	52	41	10	4	11	3	715
59	292	78	41	5	3	2	9	430
60	386	82	77	2	0	12	10	569
61	570	75	59	3	3	10	2	722
62	473	76	76	2	1	12	8	648
63	683	84	43	1	1	13	12	837
64	458	130	38	1	2	7	7	643
65	388	36	38	1	1	11	1	476
65A	444	13	19	0	1	3	0	480
66	402	136	30	1	1	5	6	581
67	545	118	51	0	2	8	6	730
68	676	39	43	9	3	7	6	783

Contd....

Polling Station Level Election Results

Winner, Runner-up and 3rd Party Position & Winning Margin According to Polling Stations in Ghatlodia Assembly in Assembly Election (AE) under Gandhinagar Parliamentary Constituency in Gujarat (2022)

Polling Station Number	Winner Party	Winner Votes (%)	Runner-up Party	Runner-up Votes (%)	Winning Margin Votes (%)	Third Party	Third Party Votes (%)	Other Votes (%)
69	BJP	782 (91.14)	AAP	38 (4.43)	744 (86.71)	INC	29 (3.38)	9 (1.05)
70	BJP	487 (61.96)	INC	233 (29.64)	254 (32.32)	AAP	44 (5.6)	22 (2.8)
71	BJP	896 (91.34)	AAP	37 (3.77)	859 (87.57)	INC	34 (3.47)	14 (1.43)
72	BJP	767 (89.39)	AAP	44 (5.13)	723 (84.26)	INC	29 (3.38)	18 (2.1)
73	BJP	780 (88.24)	AAP	51 (5.77)	729 (82.47)	INC	44 (4.98)	9 (1.02)
74	BJP	595 (89.74)	AAP	30 (4.52)	565 (85.22)	INC	27 (4.07)	11 (1.66)
75	BJP	677 (90.99)	AAP	36 (4.84)	641 (86.15)	INC	18 (2.42)	13 (1.75)
76	BJP	888 (90.15)	AAP	45 (4.57)	843 (85.58)	INC	42 (4.26)	10 (1.02)
77	BJP	655 (82.49)	INC	72 (9.07)	583 (73.42)	AAP	41 (5.16)	26 (3.27)
78	BJP	716 (92.51)	AAP	30 (3.88)	686 (88.63)	INC	15 (1.94)	13 (1.68)
79	BJP	775 (82.53)	AAP	82 (8.73)	693 (73.8)	INC	62 (6.6)	20 (2.13)
80	BJP	784 (85.5)	INC	64 (6.98)	720 (78.52)	AAP	54 (5.89)	15 (1.64)
81	BJP	697 (84.48)	AAP	75 (9.09)	622 (75.39)	INC	37 (4.48)	16 (1.94)
82	BJP	476 (92.61)	AAP	21 (4.09)	455 (88.52)	INC	9 (1.75)	8 (1.56)
83	BJP	412 (88.79)	AAP	28 (6.03)	384 (82.76)	INC	17 (3.66)	7 (1.51)
84	BJP	813 (91.55)	AAP	37 (4.17)	776 (87.38)	INC	22 (2.48)	16 (1.8)
85	BJP	774 (88.86)	AAP	47 (5.4)	727 (83.46)	INC	32 (3.67)	18 (2.07)
86	BJP	633 (90.56)	INC	33 (4.72)	600 (85.84)	AAP	18 (2.58)	15 (2.15)
87	BJP	639 (89.75)	AAP	35 (4.92)	604 (84.83)	INC	26 (3.65)	12 (1.69)
88	BJP	504 (70.49)	INC	113 (15.8)	391 (54.69)	AAP	55 (7.69)	43 (6.01)
89	BJP	420 (71.19)	INC	95 (16.1)	325 (55.09)	AAP	39 (6.61)	36 (6.1)
90	BJP	515 (65.52)	INC	209 (26.59)	306 (38.93)	AAP	37 (4.71)	25 (3.18)
91	BJP	500 (62.5)	INC	194 (24.25)	306 (38.25)	AAP	44 (5.5)	62 (7.75)
92	BJP	545 (67.87)	INC	181 (22.54)	364 (45.33)	AAP	47 (5.85)	30 (3.74)
93	BJP	609 (69.2)	INC	179 (20.34)	430 (48.86)	AAP	72 (8.18)	20 (2.27)
94	BJP	624 (85.95)	INC	50 (6.89)	574 (79.06)	AAP	29 (3.99)	23 (3.17)
95	BJP	886 (91.34)	AAP	36 (3.71)	850 (87.63)	INC	30 (3.09)	18 (1.86)
96	BJP	621 (80.65)	INC	72 (9.35)	549 (71.3)	AAP	61 (7.92)	16 (2.08)
97	BJP	413 (49.05)	INC	300 (35.63)	113 (13.42)	AAP	69 (8.19)	60 (7.13)
98	BJP	674 (79.67)	INC	88 (10.4)	586 (69.27)	AAP	57 (6.74)	27 (3.19)
99	BJP	668 (90.27)	AAP	31 (4.19)	637 (86.08)	INC	30 (4.05)	11 (1.49)
100	BJP	776 (88.08)	INC	59 (6.7)	717 (81.38)	AAP	38 (4.31)	8 (0.91)
101	BJP	758 (87.23)	INC	48 (5.52)	710 (81.71)	AAP	44 (5.06)	19 (2.19)
102	BJP	723 (87.53)	INC	45 (5.45)	678 (82.08)	AAP	40 (4.84)	18 (2.18)
103	BJP	809 (91.52)	INC	41 (4.64)	768 (86.88)	AAP	27 (3.05)	7 (0.79)

Contd....

Socio-Economic Amenities - Rural

Access to Education Facilities

Particulars	Number of Villages (% of Population)				
	Available	Not Available	If Not Available (Distance of Nearest Facility)		
			A	B	C
Govt. Primary School	3 (100)	0 (0)	0 (0)	0 (0)	0 (0)
Private Primary School	0 (0)	3 (100)	0 (0)	0 (0)	0 (0)
Govt. Middle School	0 (0)	3 (100)	0 (0)	0 (0)	0 (0)
Private Middle School	0 (0)	3 (100)	0 (0)	0 (0)	0 (0)
Govt. Secondary School	1 (31)	2 (69)	0 (0)	1 (22)	1 (47)
Private Secondary School	0 (0)	3 (100)	0 (0)	0 (0)	0 (0)
Govt. Senior Secondary School	0 (0)	3 (100)	0 (0)	1 (22)	1 (47)
Private Senior Secondary School	1 (31)	2 (69)	0 (0)	0 (0)	0 (0)
Govt. Arts and Science Degree College	0 (0)	3 (100)	0 (0)	0 (0)	3 (100)
Private Arts and Science Degree College	0 (0)	3 (100)	0 (0)	0 (0)	0 (0)
Govt. Engineering College	0 (0)	3 (100)	0 (0)	0 (0)	3 (100)
Private Engineering College	0 (0)	3 (100)	0 (0)	0 (0)	0 (0)
Govt. Medicine College	0 (0)	3 (100)	0 (0)	0 (0)	3 (100)
Private Medicine College	0 (0)	3 (100)	0 (0)	0 (0)	0 (0)
Govt. Management Institute	0 (0)	3 (100)	0 (0)	0 (0)	3 (100)
Private Management Institute	0 (0)	3 (100)	0 (0)	0 (0)	0 (0)
Govt. Polytechnic	0 (0)	3 (100)	0 (0)	0 (0)	3 (100)
Private Polytechnic	0 (0)	3 (100)	0 (0)	0 (0)	0 (0)
Govt. Vocational Training School/ITI	0 (0)	3 (100)	0 (0)	0 (0)	3 (100)
Private Vocational Training School/ITI	0 (0)	3 (100)	0 (0)	0 (0)	0 (0)
Govt. Non Formal Training Centre	0 (0)	3 (100)	0 (0)	0 (0)	3 (100)
Private Non Formal Training Centre	0 (0)	3 (100)	0 (0)	0 (0)	0 (0)
Govt. School For Disabled	0 (0)	3 (100)	0 (0)	0 (0)	3 (100)
Private School For Disabled	0 (0)	3 (100)	0 (0)	0 (0)	0 (0)
Government Others	0 (0)	3 (100)	0 (0)	0 (0)	0 (0)
Private Others	0 (0)	3 (100)	0 (0)	0 (0)	0 (0)

Note : Distance A : Less than 5 km; B : Between 5-10 km; C : 10+ km.; Source : Data Analysis is based on 2011 Census.

DISCLAIMER

The Terms of Use and Disclaimer of Datanet India Private Limited (hereinafter referred to as "Datanet") for use of this analysis report of **Ghatlodia Assembly Constituency (Ghatlodia Vidhan Sabha) :-**

1. **Assembly Factbook™** is a Registered Trade Mark owned by Datanet.
2. All the maps are sketched and graphical representation only and have not been drawn to the scale and also not to represent the actual geographical area or boundary of the unit.
3. The data for the aforesaid analysis is based on authentic sources and has been culled from the various publications of Census, CSO and NSSO for district and block level data, various central and state government departments, Central & State Elections Commissions and the concerned Returning Officers' releases, Electoral Rolls, Election results and allied publications, internal assessment, surveys, estimates and analysis. Therefore, certain adjustment of data at micro level may have been done to arrive closer to the macro data.
4. Data have been provided on an "As Is" and "As AVAILABLE" basis
5. The colours shown in the maps or diagram and charts of a particular party, alliance or AC are indicative and do not represent them.
6. This publication which includes maps, sheets, graphs and data would be the property under copyright of Datanet only. The user may use these for its internal study, analysis and research purposes. It's public display, re-selling or any commercial uses by the user are not allowed.
7. Datanet has taken due care and caution in compilation and processing of data and allied information, but does not guarantee the accuracy, adequacy or completeness of any information/analysis and will be not responsible for any errors or omissions or for the results obtained from the use of such information/analysis.
8. All the contents for the publication have been culled from various authentic sources and Datanet reasonably believes such sources to be reliable, but does not make any representations, express or implied as to the accuracy or fitness of use of such information. The information or contents of the information/analysis do not constitute advice and should not be relied upon in making (or refraining from making) any decision. Any reliance placed upon the information provided by Datanet is the sole responsibility and strictly at the user's risk.
9. In no event will Datanet be liable for any damages (including, without limitation, damages for loss of business projects, or loss of profits) arising in contract, tort or otherwise from the use of or inability to use any of its contents, or from any action taken (or refrained from being taken) as a result of using the analysis or any of its contents. Datanet its directors, owners, editors, officials, employees, distributor and agents or any associate will not be liable for any errors in the information contained or any consequences arising from the use of the contents of the provided information/analysis.
10. If any provision of these terms and conditions is held invalid or illegal or unenforceable for any reason by any court of competent jurisdiction, such provision shall be severed and the remainder of provisions of the terms and conditions shall continue in full force and effect as if the Term of Use had been executed with the invalid, illegal or unenforceable provision eliminated.
11. If there are any discrepancies in the information provided, please bring it to attention of Datanet for suitable rectification measures.

Buy Online This Complete Book At
Datanet India eBooks Store

www.indiastatpublications.com

or go directly at

[http://www.indiastatpublications.com/
Assembly_factbook/Gujarat/Gandhinagar/ Ghatlodia](http://www.indiastatpublications.com/Assembly_factbook/Gujarat/Gandhinagar/Ghatlodia)

 **indiastat**elections

ISBN : 978-93-5905-110-9



9 789359 105110 9