



Gujarat

Assembly Factbook™

Fatepura Assembly Constituency



Key Electoral Data of Fatepura
Assembly Constituency (Vidhan Sabha)

Gujarat

Assembly Factbook™

Fatepura Assembly Constituency



Fatepura Vidhan Sabha

Editor & Director

Dr. R.K. Thukral

Research Editor

Dr. Shafeeq Rahman

**Compiled, Researched and Published by
Datanet India Pvt. Ltd.**

D-100, 1st Floor,

Okhla Industrial Area, Phase-I,

New Delhi- 110020.

Ph.: 91-11- 43580781-84

Email : support@indiastatpublications.com

Website : www.indiastatelections.com

Online Book Store :

www.indiastatpublications.com

Report No. : AFB/GJ-129-0125

ISBN : 978-93-5905-723-1

First Edition : January, 2018

Eighth Updated Edition : January, 2025

Price : Rs. 11500/-

US\$ 310

© **Datanet India Pvt. Ltd.**

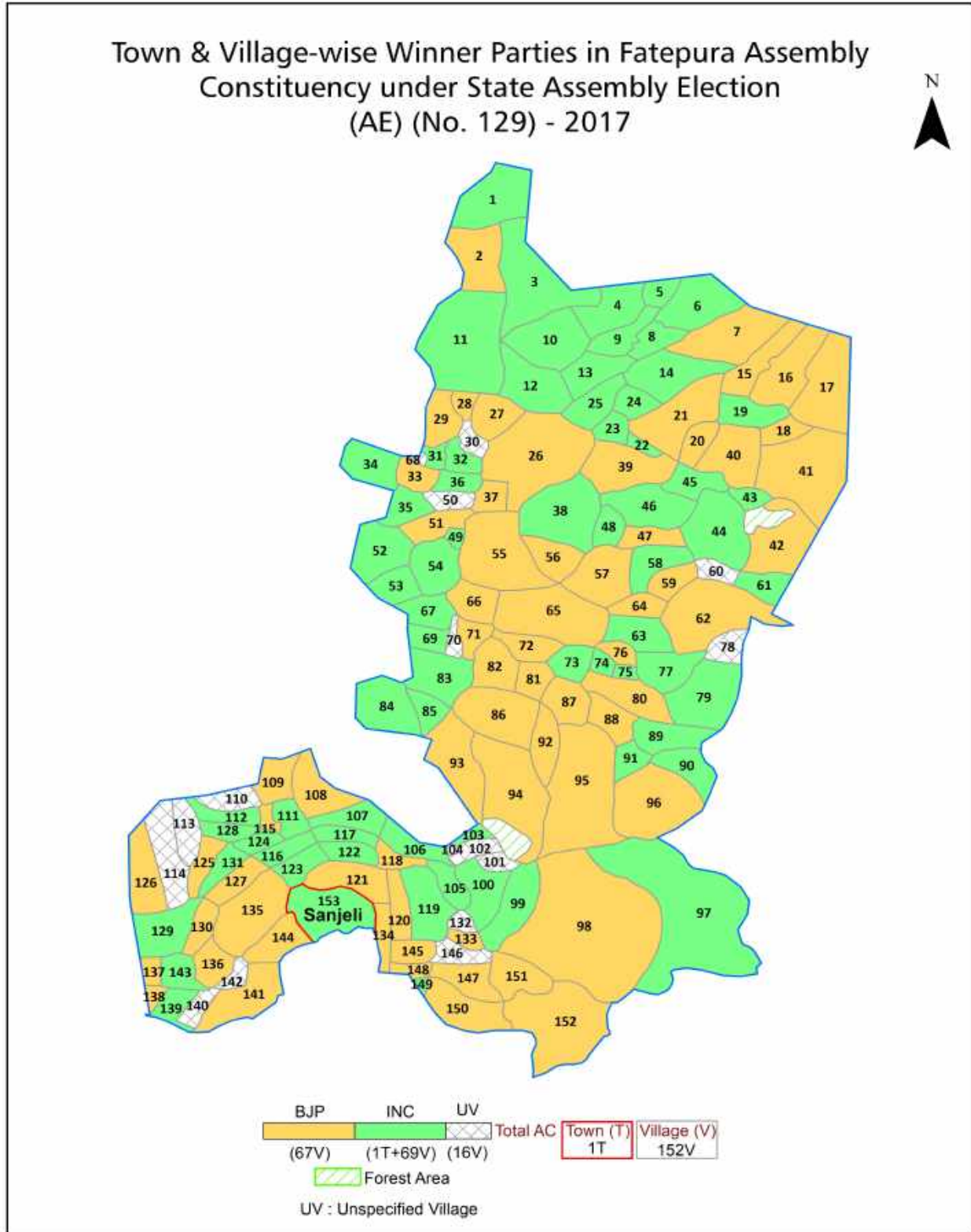
All rights reserved. No part of this book may be reproduced, stored in a retrieval system or transmitted in any form or by any means, mechanical photocopying, photographing, scanning, recording or otherwise without the prior written permission of the publisher. Please refer to Disclaimer at page no. 218 for the use of this publication.

Printed in India

Contents

No.	Particulars	Page No.
	Introduction	
1	Assembly Constituency - (Vidhan Sabha) at a Glance Features of Assembly as per Delimitation Commission of India (2008)	1-2
	Location and Political Maps	
2	Location Map Boundaries of Assembly Constituency - (Vidhan Sabha) in District Boundaries of Assembly Constituency under Parliamentary Constituency - (Lok Sabha) Town & Village-wise Winner Parties- 2024, 2022, 2019, 2017, 2014, 2012 and 2009	3-11
	Administrative Setup (2011)	
3	District Sub-district Towns Villages Inhabited Villages Uninhabited Villages Village Panchayat Intermediate Panchayat	12-19
	Demographics (2011)	
4	Population Households Rural/Urban Population Towns and Villages by Population Size Sex Ratio (Total & 0-6 Years) Religious Population Social Population Literacy Rate	20-21
	Electoral Features	
5	Important Dates of Last Elections Held Electors by Gender Service Electors Voters Voters Turnout Polling Stations & Average Number of Electors per Polling Station Electors by Age Group Present Elected Representatives	22-27
	Historical Summary Election Results	
6	Vote Share of Major Parties Winning Margin (Number & Percentage) Polarity of Parties Summary Result of Assembly Segment of Parliamentary Elections 2024, 2019, 2014 and 2009 Summary Result of Assembly Elections 2022, 2017 and 2012	28-37
	Polling Station Level Election Results	
7	Name and Number of Polling Station 2024, 2022, 2019, 2017, 2014, 2012 and 2009 Polling Station-wise Electors, Voters & Voters Turnout 2024, 2022, 2019, 2017, 2014, 2012 and 2009 Polling Station wise Elections Results 2024, 2022, 2019, 2017, 2014, 2012 and 2009	38-197
	Share of Assembly Constituency	
8	Share of Assembly Constituency - (Vidhan Sabha) in State, District and Parliamentary Constituency - (Lok Sabha)	198
	Socio-Economic Amenities (2011)	
9	Access to Administrative Units Agricultural, Manufacturing and Industrial Commodities Demographic Indicators Education Health & Manpower Drinking Water Supply Sanitation Entertainment and Recreations Infrastructure Power Food Allocation Distribution and Marketing of Agriculture Commodities Infrastructure Transport and Road Infrastructure Communication Banking and Financial Services Land Use Irrigation Source	200-214
10	Abbreviation & Sources	216-217
11	Disclaimer	218

Location & Political Map



Administrative Setup

List of Village Panchayat & Intermediate Panchayat (Block) Name - 2011

Village Name	Village Panchayat Name	Intermediate Panchayat Name
Affava	Hafwa	Fatepura
Anika	Dungra	Jhalod
Apatalai	Patvel	Fatepura
Aspur	Sarsawa (East)	Fatepura
Bachkariya	Mandli	Jhalod
Bachkariya (East)	Khakhariya	Fatepura
Balaiya	Balaiya	Fatepura
Bariyani Hathod	Balaiya	Fatepura
Barsaleda	Piplara	Fatepura
Bavani Hathod	Balaiya	Fatepura
Bhaman	Vansiya	Jhalod
Bhamela	Bhanpur	Jhalod
Bhanpur	Bhanpur	Jhalod
Bhat Muvadi	Balaiya	Fatepura
Bhichor	Bhichor	Fatepura
Bhitodi	Patisara	Fatepura
Bhojela	Bhojela	Fatepura
Boda Dungar	Karamba	Jhalod
Bodiya Bhint	Vansiya	Jhalod
Chakisana	Vansiya	Jhalod
Chamariya	Chamariya	Jhalod
Chandana Muvada	Mandli	Jhalod
Chhalor	Chhalor	Fatepura
Chikhali	Sarsawa (East)	Fatepura
Dablara	Nani Dhadheli	Fatepura
Dhadhela	Dhadhela	Fatepura
Dhalsimal	Vansiya	Jhalod
Dhamena	Vansiya	Jhalod
Dhavdi Faliya	Vansiya	Jhalod

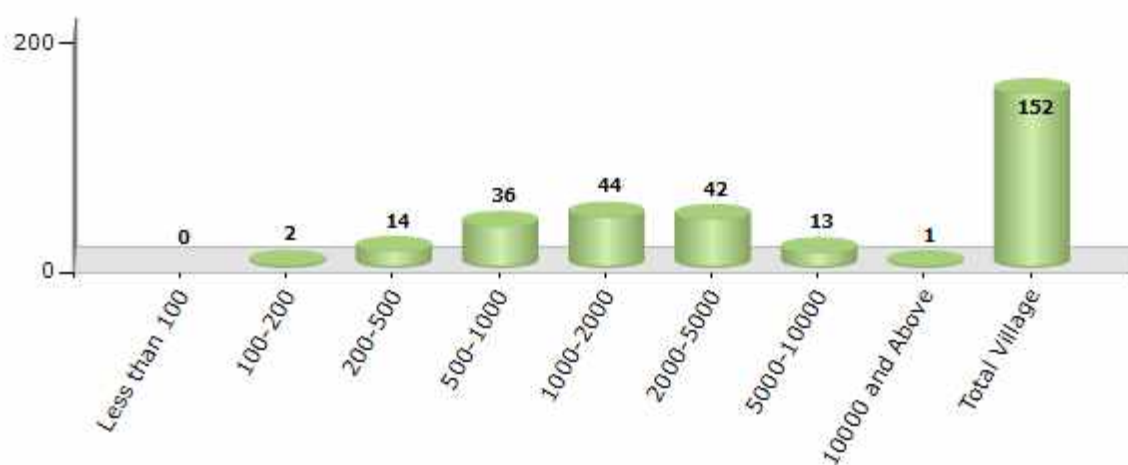
Contd....

Demographics

Number of Villages by Population Size - 2011

Less than 100	100-200	200-500	500-1000	1000-2000	2000-5000	5000-10000	10000 and Above	Total Village
0	2	14	36	44	42	13	1	152

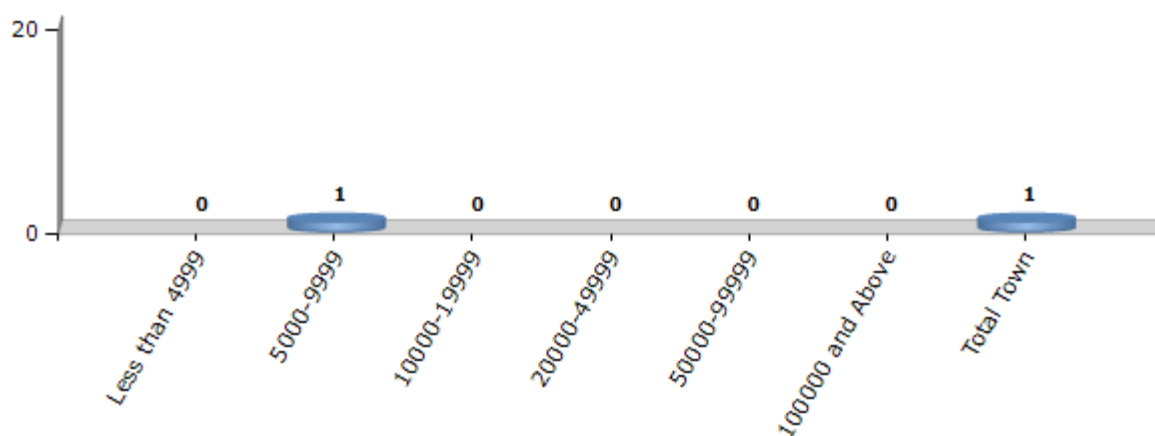
Number of Villages by Population Size - 2011



Number of Towns by Population Size - 2011

Less than 4999	5000-9999	10000-19999	20000-49999	50000-99999	100000 and Above	Total Town
0	1	0	0	0	0	1

Number of Towns by Population Size - 2011

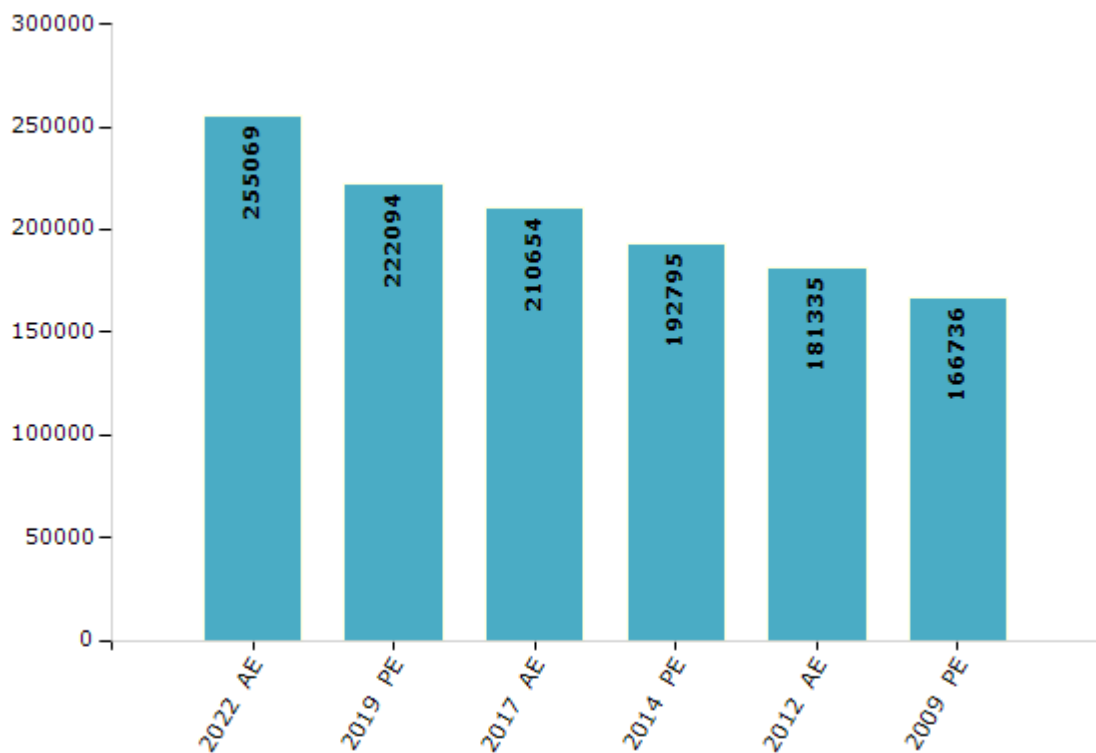


Electoral Features

Electors by Male & Female

Year	Male	Female	Others	Total	Year	Male	Female	Others	Total
2022 AE	126417	128648	4	255069	1998 AE	-	-	-	-
2019 PE	111472	110619	3	222094	1995 AE	-	-	-	-
2017 AE	106104	104548	2	210654	1990 AE	-	-	-	-
2014 PE	97413	95380	2	192795	1985 AE	-	-	-	-
2012 AE	91971	89362	2	181335	1980 AE	-	-	-	-
2009 PE	83847	82889	-	166736	1975 AE	-	-	-	-
2007 AE	-	-	-	-	1972 AE	-	-	-	-
2004 PE	-	-	-	-	1967 AE	-	-	-	-
2002 AE	-	-	-	-	1962 AE	-	-	-	-
1999 PE	-	-	-	-					

Number of Electors

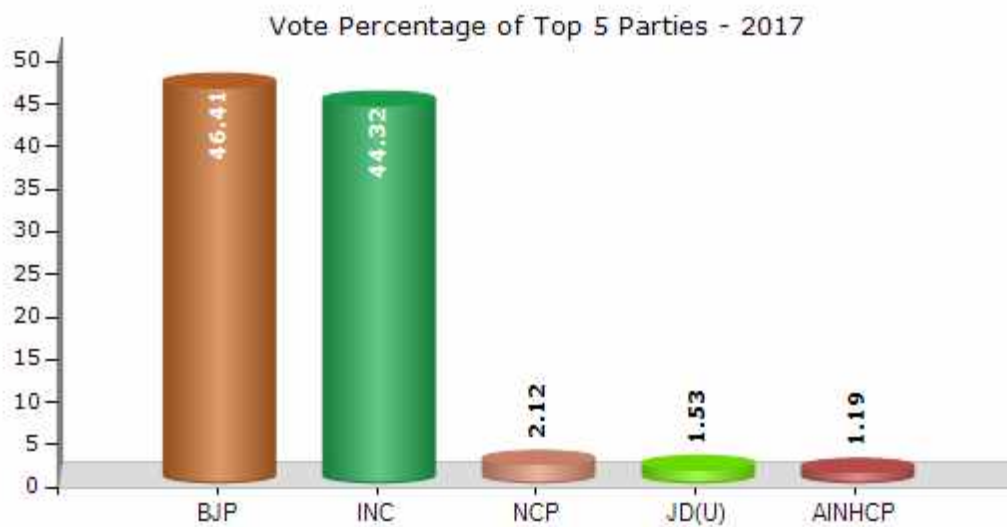


Note : AE : Assembly Election, PE : Assembly Segment of Parliamentary Election

Historical Summary Election Results

Summary Result of Assembly Election - 2017

Candidate Name	Party	Votes	Votes %
Katara Rameshbhai Bhurabhai	BJP	60250	46.41
Machhar Raghubhai Ditabhai	INC	57539	44.32
Prabhubhai Kaljibhai Baria	NCP	2747	2.12
Taviyad Parsingbhai Punjabhai	JD(U)	1989	1.53
Bariya Samjibhai Makabhai	AINHCP	1545	1.19
Bhabhor Rameshbhai Bilkarbhai	BSP	1186	0.91
	NOTA	4573	3.52



Polling Station Level Election Results

Number and Name of Polling Stations (PS) (2022)

Number of Polling Stations	Name of Polling Stations	Number of Polling Stations	Name of Polling Stations
1	Primary School Gadara, Room No 1, Analiyar Ane Dindor Faliya, Gadra	22	Primary School Mukhay, Room No.3, Vadvas, Vadvas
2	Primary School Gadara, Room Room No-2, Analiyar Ane Dindor Faliya, Gadra	23	Primary School, Primary School Mahudi Faliyu, Mahuda Faliya, Salara
3	Primary School Zer, Damor Faliya, Zer	24	Primary School Salra, East Side, Salara
4	Primary School Dungar Purv Baju, Nada Faliyu, Nada Faliya, Dungar	25	Primary School Salra, Salara
5	Primary School Hkajuriya Faliya Dungar, Room No 1, Khajuri Faliya, Dungar	26	Primary School Bhutkhedi Varg Salra, West Side, Bhutkhedivarg Salara, Salara
6	Primary School Hkajuriya Faliya Dungar, Room No-2, Khajuri Faliya, Dungar	27	Primary School Salara, New Building, Jalampura Faliya, Salara
7	Primary School Talgam Dungar, Room No.1, Talgam Faliya, Dungar	28	Primary School Nanasalra, Nansalra, Salara
8	Primary School, Room No.1, Dungar Kunda Faliya Varg, Dungar	29	Primary School Nanasalra, Nansalra, Salara
9	Primary School Mukhay Dungar, Mukhay Shala, Dungar	30	I. K. Desai Primary School, Room No-1, Karodiyapurva, Karodiyapurv
10	Primary School Navagam, North Side, Patel Faliya, Navagam	31	Primary School, Karodiyapurva, Room No-1, Holi Faliya Varg, Karodiyapurv
11	Primary School Navagam, Room No.3, Patel Faliya, Navagam	32	Primary School Karodiyapurv, East Side, Menka Faliyu Purv Side, Karodiyapurv
12	Primary School Aptalai, Garasiya Faliya, Apatalai	33	Primary School Karodiyapurv, Room No.2, Menka Faliyu Purv Side, Karodiyapurv
13	Prathmok Shala Patvel, Nishal Faliya, Patvel	34	Taluka Kumar School, New Building Room No 1, Fatepura Valunda
14	Primary School Jagola, East Side, Nishal Faliya East Side, Jagola	35	Taluka Kumar School, New Building Room No-2, Fatepura Valunda
15	Primary School Jagola, West Side, Nishal Faliya East Side, Jagola	36	Taluka Kumar School, New Building Room No-3, Fatepura Valunda
16	Primary School Barsaleda, Room No-1, Nishal Faliya West Side, Barsaleda	37	Primary School Bhedi Faliya Varg, Room No-1, Fatepura Valunda, Fatepura Valunda
17	Primary School Barsaleda, Room No-2, Nishal Faliya West Side, Barsaleda	38	Taluka Primary School, East Side, Tergola Vidhyamandir Girls School, Fatepura Valunda
18	Primary School Piplara, Nishal Faliya, Piplara	39	Primary School Chhalor, Chhalor, Chhalor
19	Primary School Vadvas Undavela, North Side, Undavela Faliya, Vadvas	40	Primary School Chhalor, Chhalor, Chhalor
20	Primary School Galalpura Vadvas, Galalpura Faliya, Galalpura Faliya, Vadvas	41	Primary School Navatalav, Navatalav, Navatalav
21	Primary School Mukhay, Room No.1, Vadvas, Vadvas	42	Primary School Vandariyapurv, Prathmik Shala Vandariyapurv, Vandariyapurv

Contd....

Polling Station Level Election Results

Polling Station-wise Votes Secured by Overall Top Five Parties in Fatepura Assembly in Assembly Election (AE) under Dahod Parliamentary Constituency in Gujarat (2022)

Number of Polling Station	Winner - Katara Rameshbhai Bhurabhai (BJP)	Runner-up - Govindbhai Dalabhai Parmar (AAP)	3rd - Machhar Raghubhai Ditabhai (INC)	4th - Kanubhai Kuberbhai Katara (CPI(M))	5th - Alkeshbhai Fulsingbhai Katara (BTP)	NOTA	Other	Total Votes Secured
36	352	131	162	0	2	14	11	672
37	174	137	187	3	4	6	2	513
38	140	228	147	3	3	9	6	536
39	233	295	79	13	6	19	15	660
40	142	266	144	4	8	13	18	595
41	366	67	29	9	5	27	7	510
42	439	123	210	18	13	27	18	848
43	184	77	108	6	6	21	13	415
44	195	30	61	10	2	8	2	308
45	325	200	10	1	9	12	12	569
46	245	97	65	4	7	25	11	454
47	257	80	45	6	4	19	2	413
48	200	115	28	2	2	6	6	359
49	218	31	24	3	1	8	1	286
50	135	185	22	2	3	14	10	371
51	100	199	54	4	8	23	9	397
52	254	155	51	10	4	26	13	513
53	18	94	88	3	2	4	7	216
54	76	55	101	4	4	6	11	257
55	78	192	160	8	6	12	16	472
56	197	284	134	12	14	17	14	672
57	272	134	46	10	1	29	10	502
58	148	137	90	6	7	18	10	416
59	226	252	38	5	3	17	12	553
60	217	81	54	6	0	9	4	371
61	239	64	14	3	2	22	4	348
62	191	159	51	7	53	37	13	511
63	207	185	42	8	77	16	9	544
64	130	260	19	1	0	8	6	424
65	289	140	37	8	1	36	15	526
66	173	205	26	4	1	12	10	431
67	178	76	30	4	3	13	9	313
68	145	105	72	8	3	21	2	356
69	89	114	152	2	5	5	5	372
70	129	92	58	0	8	6	8	301

Contd....

Polling Station Level Election Results

Winner, Runner-up and 3rd Party Position & Winning Margin According to Polling Stations in Fatepura Assembly in Assembly Election (AE) under Dahod Parliamentary Constituency in Gujarat (2022)

Polling Station Number	Winner Party	Winner Votes (%)	Runner-up Party	Runner-up Votes (%)	Winning Margin Votes (%)	Third Party	Third Party Votes (%)	Other Votes (%)
71	BJP	191 (45.48)	AAP	133 (31.67)	58 (13.81)	INC	65 (15.48)	31 (7.38)
72	AAP	320 (52.37)	BJP	157 (25.7)	163 (26.67)	INC	98 (16.04)	36 (5.89)
73	AAP	254 (37.97)	INC	209 (31.24)	45 (6.73)	BJP	173 (25.86)	33 (4.93)
74	BJP	178 (46.6)	AAP	135 (35.34)	43 (11.26)	INC	47 (12.3)	22 (5.76)
75	BJP	204 (41.8)	AAP	127 (26.02)	77 (15.78)	INC	112 (22.95)	45 (9.22)
76	BJP	243 (36.71)	AAP	190 (28.7)	53 (8.01)	INC	154 (23.26)	75 (11.33)
77	INC	155 (36.3)	BJP	145 (33.96)	10 (2.34)	AAP	93 (21.78)	34 (7.96)
78	BJP	132 (36.36)	INC	99 (27.27)	33 (9.09)	AAP	89 (24.52)	43 (11.85)
79	INC	190 (37.55)	BJP	178 (35.18)	12 (2.37)	AAP	93 (18.38)	45 (8.89)
80	BJP	404 (60.57)	AAP	153 (22.94)	251 (37.63)	INC	59 (8.85)	51 (7.65)
81	BJP	251 (46.48)	AAP	138 (25.56)	113 (20.92)	INC	83 (15.37)	68 (12.59)
82	AAP	279 (50.64)	BJP	132 (23.96)	147 (26.68)	INC	108 (19.6)	32 (5.81)
83	AAP	200 (47.96)	BJP	113 (27.1)	87 (20.86)	INC	55 (13.19)	49 (11.75)
84	BJP	255 (47.84)	AAP	119 (22.33)	136 (25.51)	INC	105 (19.7)	54 (10.13)
85	BJP	200 (37.74)	AAP	184 (34.72)	16 (3.02)	INC	95 (17.92)	51 (9.62)
86	BJP	511 (71.37)	AAP	122 (17.04)	389 (54.33)	INC	24 (3.35)	59 (8.24)
87	BJP	301 (58.45)	INC	138 (26.8)	163 (31.65)	AAP	41 (7.96)	35 (6.8)
88	BJP	189 (41.54)	INC	171 (37.58)	18 (3.96)	AAP	42 (9.23)	53 (11.65)
89	BJP	160 (58.61)	INC	46 (16.85)	114 (41.76)	AAP	30 (10.99)	37 (13.55)
90	BJP	418 (59.71)	INC	174 (24.86)	244 (34.85)	AAP	69 (9.86)	39 (5.57)
91	BJP	273 (58.71)	AAP	85 (18.28)	188 (40.43)	INC	68 (14.62)	39 (8.39)
92	BJP	189 (60.19)	AAP	56 (17.83)	133 (42.36)	INC	40 (12.74)	29 (9.24)
93	BJP	435 (61.53)	AAP	179 (25.32)	256 (36.21)	INC	54 (7.64)	39 (5.52)
94	AAP	182 (49.06)	BJP	116 (31.27)	66 (17.79)	INC	27 (7.28)	46 (12.4)
95	BJP	200 (53.33)	AAP	85 (22.67)	115 (30.66)	INC	65 (17.33)	25 (6.67)
96	AAP	165 (34.59)	BJP	162 (33.96)	3 (0.63)	INC	106 (22.22)	44 (9.22)
97	AAP	179 (55.94)	BJP	69 (21.56)	110 (34.38)	INC	44 (13.75)	28 (8.75)
98	AAP	243 (44.92)	BJP	147 (27.17)	96 (17.75)	INC	82 (15.16)	69 (12.75)
99	AAP	178 (54.94)	BJP	73 (22.53)	105 (32.41)	INC	45 (13.89)	28 (8.64)
100	BJP	306 (56.15)	AAP	128 (23.49)	178 (32.66)	INC	73 (13.39)	38 (6.97)
101	AAP	117 (38.87)	BJP	75 (24.92)	42 (13.95)	INC	70 (23.26)	39 (12.96)
102	AAP	99 (34.49)	INC	86 (29.97)	13 (4.52)	BJP	80 (27.87)	22 (7.67)
103	INC	220 (45.55)	AAP	137 (28.36)	83 (17.19)	BJP	103 (21.33)	23 (4.76)
104	BJP	259 (53.96)	INC	143 (29.79)	116 (24.17)	AAP	63 (13.13)	15 (3.13)
105	BJP	208 (38.73)	AAP	194 (36.13)	14 (2.6)	INC	111 (20.67)	24 (4.47)

Contd....

Socio-Economic Amenities - Rural

Access to Education Facilities

Particulars	Number of Villages (% of Population)				
	Available	Not Available	If Not Available (Distance of Nearest Facility)		
			A	B	C
Govt. Primary School	148 (99)	4 (1)	2 (0)	0 (0)	2 (1)
Private Primary School	2 (2)	150 (98)	0 (0)	0 (0)	0 (0)
Govt. Middle School	0 (0)	152 (100)	0 (0)	0 (0)	0 (0)
Private Middle School	0 (0)	152 (100)	0 (0)	0 (0)	0 (0)
Govt. Secondary School	34 (41)	118 (59)	41 (19)	50 (20)	26 (18)
Private Secondary School	1 (2)	151 (98)	0 (0)	0 (0)	0 (0)
Govt. Senior Secondary School	8 (11)	144 (89)	53 (32)	63 (32)	28 (24)
Private Senior Secondary School	2 (2)	150 (98)	0 (0)	0 (0)	0 (0)
Govt. Arts and Science Degree College	0 (0)	152 (100)	2 (1)	6 (3)	143 (95)
Private Arts and Science Degree College	0 (0)	152 (100)	0 (0)	0 (0)	1 (1)
Govt. Engineering College	0 (0)	152 (100)	0 (0)	0 (0)	152 (100)
Private Engineering College	0 (0)	152 (100)	0 (0)	0 (0)	0 (0)
Govt. Medicine College	0 (0)	152 (100)	0 (0)	0 (0)	152 (100)
Private Medicine College	0 (0)	152 (100)	0 (0)	0 (0)	0 (0)
Govt. Management Institute	0 (0)	152 (100)	0 (0)	0 (0)	152 (100)
Private Management Institute	0 (0)	152 (100)	0 (0)	0 (0)	0 (0)
Govt. Polytechnic	0 (0)	152 (100)	0 (0)	0 (0)	152 (100)
Private Polytechnic	0 (0)	152 (100)	0 (0)	0 (0)	0 (0)
Govt. Vocational Training School/ITI	1 (1)	151 (99)	16 (16)	40 (26)	95 (57)
Private Vocational Training School/ITI	0 (0)	152 (100)	0 (0)	0 (0)	0 (0)
Govt. Non Formal Training Centre	0 (0)	152 (100)	0 (0)	1 (0)	144 (96)
Private Non Formal Training Centre	0 (0)	152 (100)	0 (0)	0 (0)	7 (4)
Govt. School For Disabled	0 (0)	152 (100)	0 (0)	0 (0)	146 (97)
Private School For Disabled	0 (0)	152 (100)	0 (0)	0 (0)	6 (3)
Government Others	0 (0)	152 (100)	0 (0)	0 (0)	0 (0)
Private Others	0 (0)	152 (100)	0 (0)	0 (0)	0 (0)

Note : Distance A : Less than 5 km; B : Between 5-10 km; C : 10+ km.; Source : Data Analysis is based on 2011 Census.

DISCLAIMER

The Terms of Use and Disclaimer of Datanet India Private Limited (hereinafter referred to as "Datanet") for use of this analysis report of **Fatepura Assembly Constituency (Fatepura Vidhan Sabha) :-**

1. **Assembly Factbook™** is a Registered Trade Mark owned by Datanet.
2. All the maps are sketched and graphical representation only and have not been drawn to the scale and also not to represent the actual geographical area or boundary of the unit.
3. The data for the aforesaid analysis is based on authentic sources and has been culled from the various publications of Census, CSO and NSSO for district and block level data, various central and state government departments, Central & State Elections Commissions and the concerned Returning Officers' releases, Electoral Rolls, Election results and allied publications, internal assessment, surveys, estimates and analysis. Therefore, certain adjustment of data at micro level may have been done to arrive closer to the macro data.
4. Data have been provided on an "As Is" and "As AVAILABLE" basis
5. The colours shown in the maps or diagram and charts of a particular party, alliance or AC are indicative and do not represent them.
6. This publication which includes maps, sheets, graphs and data would be the property under copyright of Datanet only. The user may use these for its internal study, analysis and research purposes. It's public display, re-selling or any commercial uses by the user are not allowed.
7. Datanet has taken due care and caution in compilation and processing of data and allied information, but does not guarantee the accuracy, adequacy or completeness of any information/analysis and will be not responsible for any errors or omissions or for the results obtained from the use of such information/analysis.
8. All the contents for the publication have been culled from various authentic sources and Datanet reasonably believes such sources to be reliable, but does not make any representations, express or implied as to the accuracy or fitness of use of such information. The information or contents of the information/analysis do not constitute advice and should not be relied upon in making (or refraining from making) any decision. Any reliance placed upon the information provided by Datanet is the sole responsibility and strictly at the user's risk.
9. In no event will Datanet be liable for any damages (including, without limitation, damages for loss of business projects, or loss of profits) arising in contract, tort or otherwise from the use of or inability to use any of its contents, or from any action taken (or refrained from being taken) as a result of using the analysis or any of its contents. Datanet its directors, owners, editors, officials, employees, distributor and agents or any associate will not be liable for any errors in the information contained or any consequences arising from the use of the contents of the provided information/analysis.
10. If any provision of these terms and conditions is held invalid or illegal or unenforceable for any reason by any court of competent jurisdiction, such provision shall be severed and the remainder of provisions of the terms and conditions shall continue in full force and effect as if the Term of Use had been executed with the invalid, illegal or unenforceable provision eliminated.
11. If there are any discrepancies in the information provided, please bring it to attention of Datanet for suitable rectification measures.

Buy Online This Complete Book At
Datanet India eBooks Store

www.indiastatpublications.com

or go directly at

[http://www.indiastatpublications.com/
Assembly_factbook/Gujarat/Dahod/ Fatepura](http://www.indiastatpublications.com/Assembly_factbook/Gujarat/Dahod/Fatepura)

 **indiastat**elections

ISBN : 978-93-5905-723-1



9 789359 105723 1