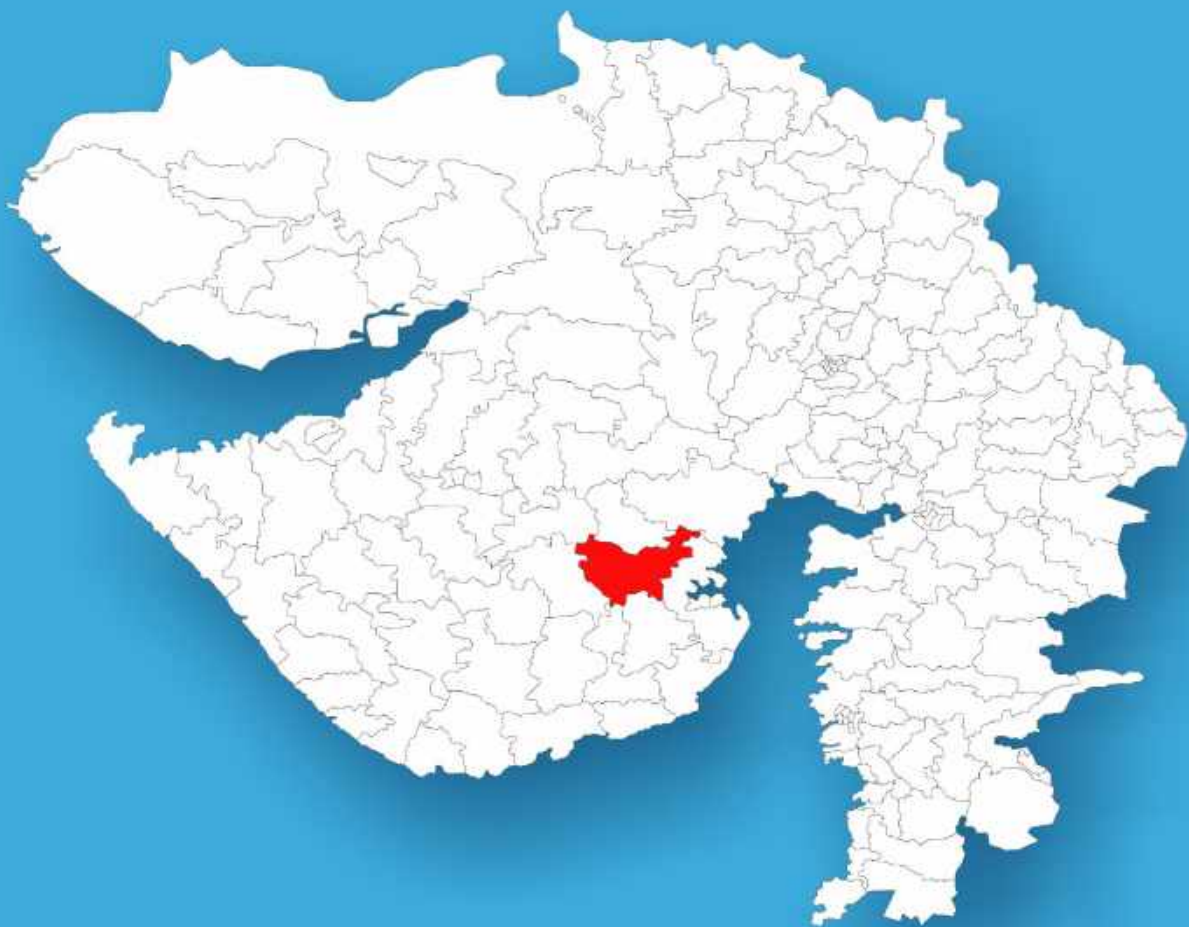




Gujarat

Assembly Factbook™

Gadhada Assembly Constituency



Key Electoral Data of Gadhada
Assembly Constituency (Vidhan Sabha)

Gujarat

Assembly Factbook™

Gadhada Assembly Constituency



Gadhada Vidhan Sabha

Editor & Director

Dr. R.K. Thukral

Research Editor

Dr. Shafeeq Rahman

Compiled, Researched and Published by Datanet India Pvt. Ltd.

D-100, 1st Floor,

Okhla Industrial Area, Phase-I,

New Delhi- 110020.

Ph.: 91-11- 43580781-84

Email : support@indiastatpublications.com

Website : www.indiastatelections.com

Online Book Store :

www.indiastatpublications.com

Report No. : AFB/GJ-106-0125

ISBN : 978-93-5905-093-5

First Edition : January, 2018

Eighth Updated Edition : January, 2025

Price : Rs. 11500/-

US\$ 310

© Datanet India Pvt. Ltd.

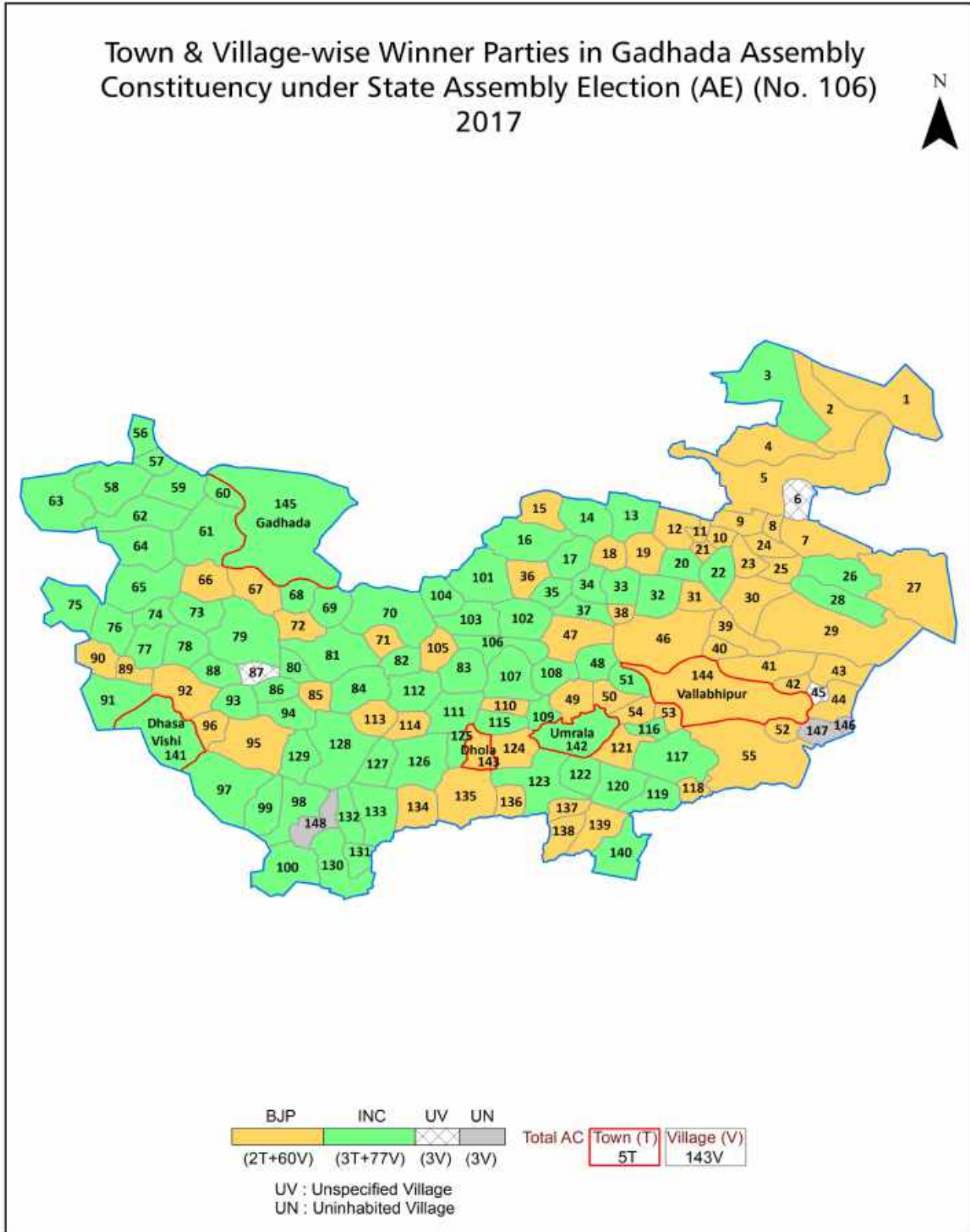
All rights reserved. No part of this book may be reproduced, stored in a retrieval system or transmitted in any form or by any means, mechanical photocopying, photographing, scanning, recording or otherwise without the prior written permission of the publisher. Please refer to Disclaimer at page no. 245 for the use of this publication.

Printed in India

Contents

No.	Particulars	Page No.
	Introduction	
1	Assembly Constituency - (Vidhan Sabha) at a Glance Features of Assembly as per Delimitation Commission of India (2008)	1-2
	Location and Political Maps	
2	Location Map Boundaries of Assembly Constituency - (Vidhan Sabha) in District Boundaries of Assembly Constituency under Parliamentary Constituency - (Lok Sabha) Town & Village-wise Winner Parties- 2024, 2022, 2019, 2017, 2014, 2012 and 2009	3-11
	Administrative Setup (2011)	
3	District Sub-district Towns Villages Inhabited Villages Uninhabited Villages Village Panchayat Intermediate Panchayat	12-19
	Demographics (2011)	
4	Population Households Rural/Urban Population Towns and Villages by Population Size Sex Ratio (Total & 0-6 Years) Religious Population Social Population Literacy Rate	20-21
	Electoral Features	
5	Important Dates of Last Elections Held Electors by Gender Service Electors Voters Voters Turnout Polling Stations & Average Number of Electors per Polling Station Electors by Age Group Present Elected Representatives	22-27
	Historical Summary Election Results	
6	Vote Share of Major Parties Winning Margin (Number & Percentage) Polarity of Parties Summary Result of Assembly Segment of Parliamentary Elections 2024, 2019, 2014, 2009, 2004 and 1999 Summary Result of Assembly Elections 2022, 2017, 2012, 2007, 2002, 1998, 1995, 1990, 1985, 1980, 1975, 1972 and 1967	28-49
	Polling Station Level Election Results	
7	Name and Number of Polling Station 2024, 2022, 2019, 2017, 2014, 2012 and 2009 Polling Station-wise Electors, Voters & Voters Turnout 2024, 2022, 2019, 2017, 2014, 2012 and 2009 Polling Station wise Elections Results 2024, 2022, 2019, 2017, 2014, 2012 and 2009	50-224
	Share of Assembly Constituency	
8	Share of Assembly Constituency - (Vidhan Sabha) in State, District and Parliamentary Constituency - (Lok Sabha)	225
	Socio-Economic Amenities (2011)	
9	Access to Administrative Units Agricultural, Manufacturing and Industrial Commodities Demographic Indicators Education Health & Manpower Drinking Water Supply Sanitation Entertainment and Recreations Infrastructure Power Food Allocation Distribution and Marketing of Agriculture Commodities Infrastructure Transport and Road Infrastructure Communication Banking and Financial Services Land Use Irrigation Source	227-241
10	Abbreviation & Sources	243-244
11	Disclaimer	245

Location & Political Map



Administrative Setup

List of Village Panchayat & Intermediate Panchayat (Block) Name - 2011

Village Name	Village Panchayat Name	Intermediate Panchayat Name
Alampar	Alampar	Umrالا
Anandpur	Anandpur	Vallabhipur
Anida	Anida	Gadhada
Ankadiya	Gundala	Gadhada
Bajud	Bajud	Umrالا
Bhandariya	Bhandariya	Gadhada
Bhojavadar	Bhojavadar	Umrالا
Bhojpara	Bhojpara	Vallabhipur
Bhoraniya	Bhoraniya	Vallabhipur
Bochadva	Bochadva	Umrالا
Bodki	Bodki	Gadhada
Chabhadiya	Chabhadiya	Gadhada
Chada	Chada	Vallabhipur
Chamardi	Chamardi	Vallabhipur
Chiroda	Chiroda	Gadhada
Chitravav	Chitravav	Umrالا
Chogath (Thapnath)	Chogath (Thapnath)	Umrالا
Chosla	Chosla	Gadhada
Dadva (Randalna)	Dadva (Randalna)	Umrالا
Dambhaliya	Dambhaliya	Umrالا
Dared	Dared	Vallabhipur
Datreiya	Datreiya	Vallabhipur
Dedkadi	Dedkadi	Umrالا
Devaliya	Devaliya	Umrالا
Dhamnaka	Dhamnaka	Umrالا
Dharuka	Dharuka	Umrالا
Dharwala	Dharwala	Umrالا
Dhola Godadji	Dhola Godadji	Umrالا
Dudadhar	Dudadhar	Vallabhipur

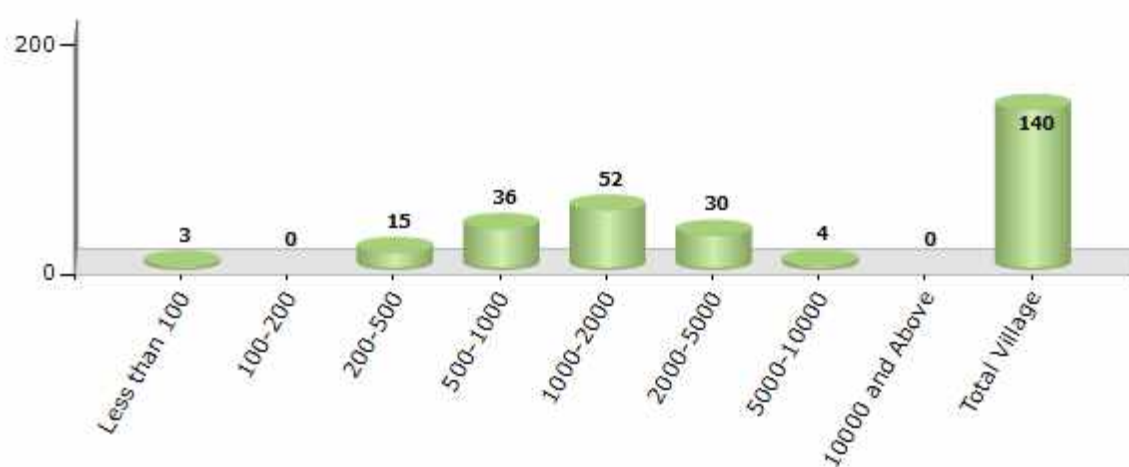
Contd....

Demographics

Number of Villages by Population Size - 2011

Less than 100	100-200	200-500	500-1000	1000-2000	2000-5000	5000-10000	10000 and Above	Total Village
3	0	15	36	52	30	4	0	140

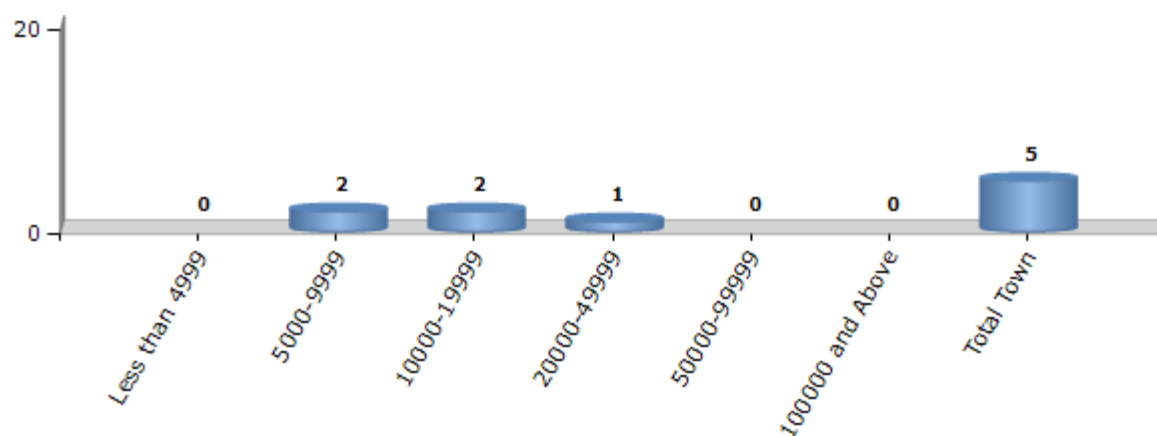
Number of Villages by Population Size - 2011



Number of Towns by Population Size - 2011

Less than 4999	5000-9999	10000-19999	20000-49999	50000-99999	100000 and Above	Total Town
0	2	2	1	0	0	5

Number of Towns by Population Size - 2011

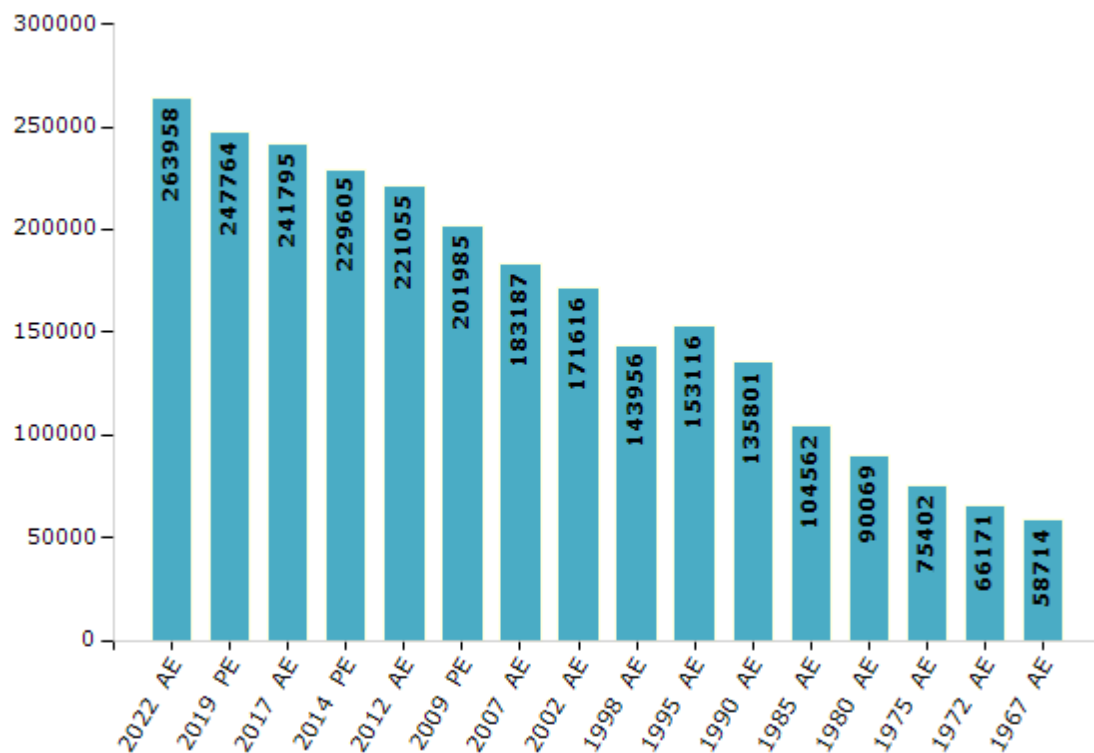


Electoral Features

Electors by Male & Female

Year	Male	Female	Others	Total	Year	Male	Female	Others	Total
2022 AE	136422	127535	1	263958	1998 AE	74314	69642	-	143956
2019 PE	129156	118606	2	247764	1995 AE	78323	74793	-	153116
2017 AE	126176	115618	1	241795	1990 AE	69829	65972	-	135801
2014 PE	120011	109594	0	229605	1985 AE	52835	51727	-	104562
2012 AE	115688	105367	0	221055	1980 AE	45258	44811	-	90069
2009 PE	104892	97093	-	201985	1975 AE	38072	37330	-	75402
2007 AE	94384	88803	-	183187	1972 AE	33345	32826	-	66171
2004 PE	-	-	-	-	1967 AE	-	-	-	58714
2002 AE	88531	83085	-	171616	1962 AE	-	-	-	-
1999 PE	-	-	-	-					

Number of Electors

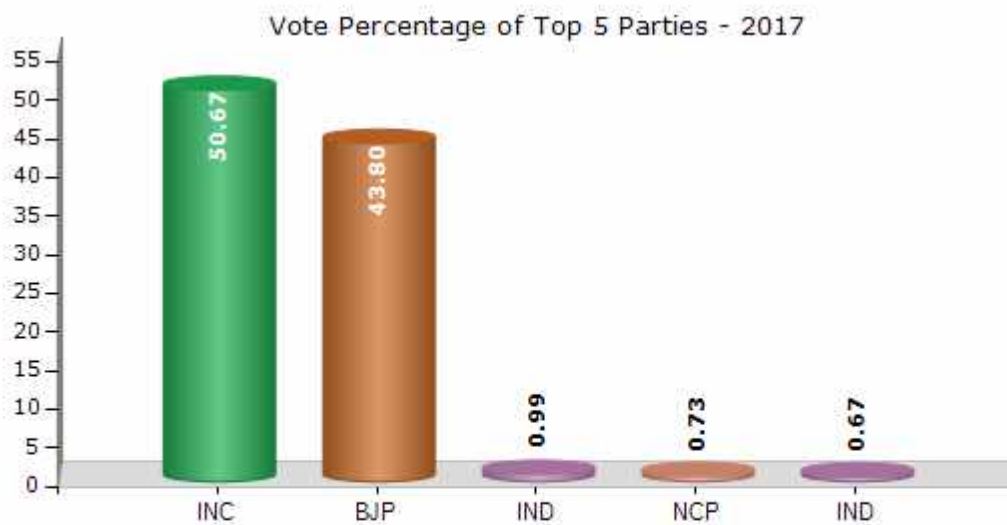


Note : AE : Assembly Election, PE : Assembly Segment of Parliamentary Election

Historical Summary Election Results

Summary Result of Assembly Election - 2017

Candidate Name	Party	Votes	Votes %
Maru Pravinbhai Tidabhai	INC	69457	50.67
Atmaram Makanbhai Parmar	BJP	60033	43.8
V. V. Parmar	IND	1361	0.99
Solanki Manjibhai Virabhai	NCP	1001	0.73
Parmar Gagajibhai Polabhai	IND	917	0.67
Ashokbhai Bhayabhai Gilatar	VPP	614	0.45
Solanki Minaben Shantilal	BSP	443	0.32
Makwana Dalpatbhai Mohanbhai	AINHCP	376	0.27
	NOTA	2868	2.09



Polling Station Level Election Results

Number and Name of Polling Stations (PS) (2022)

Number of Polling Stations	Name of Polling Stations	Number of Polling Stations	Name of Polling Stations
1	Primary School, Room No.-1, Datretiya	22	Primary School, North Side Room No.-2, Nasitpur
2	Primary School, Room No.- 1, Malpara	23	Primary School, East Side Room No.-1, Juna Ratanpur
3	Primary School, Room No.- 2, Malpara	24	Primary School, East Side Room No.-4, Juna Ratanpur
4	Primary School, East Side Room No.-1, Lundhara	25	Primary School, South Side Room No.-1, Chada, Chada
5	Primary School, East Side Room No.-2, Lundhara	26	Primary School, East Side Room No (Pray Room), New Building, Dared
6	Primary School, West Side Room No-9, Last Building, Panvi	27	Primary School, Near Office Room, New Building, Dared
7	Primary School, Office Room, New Building, Near Last Building, Panvi	28	Primary School, Room No.-1, Melana
8	Primary School, K.V. School, K.V. School Room No.-4, Patana	29	Primary School, Room No.-1, Rajpara (Bhayati)
9	Primary School, K.V. School, K.V. School Room No.-7, Patana	30	Primary School, Room No.-1, Jaliya
10	New Primary School, New Primary School, North Side Room No.-2, Patana	31	Primary School, Room No.-1, Navaniya
11	New Primary School, North Side Room No.-4, Patana	32	Primary School, Room No.-1, Pipal
12	Primary School, K.V. School, East Side Building, Right Side Room No-3, Patana	33	Primary School, East Side Room No.-2, Kanpar
13	Primary School, Room No.-1, Moti Dharai	34	Primary School, East Side Room No.-4, Kanpar
14	Primary School, Room No.-1, Bhoraniya	35	Primary School, Room No.-1, Pipariya
15	Primary School, Room No.-1, Mul Dharai	36	Primary School, Room No.-1, Bhojpara
16	Primary School, Room No.2, Mul Dharai	37	Primary School, Room No.-1, Italiya
17	Primary School, Room No.-1, Rangpur	38	Primary School, South Side Room, New Building, Ratanpur (Ga)
18	Primary School, Room No.-1, Jalalpar	39	Primary School, North Side Room, New Building, Ratanpur (Ga)
19	Primary School, West Side Room No.- 1, New Building, Totaniyala	40	Primary School, Room No.-1, Mevasa
20	Primary School, East Side Room No.- 4, New Building, Totaniyala	41	Primary School, Room No.-1, Shahpur
21	Primary School, North Side Room No.-1, Nasitpur	42	Primary School, North South Side Room No.-1, 6-Angel Room, Monpur

Contd....

Polling Station Level Election Results

Polling Station-wise Votes Secured by Overall Top Five Parties in Gadhada Assembly in Assembly Election (AE) under Bhavnagar Parliamentary Constituency in Gujarat (2022)

Number of Polling Station	Winner - Mahant Shambhunath Tundiya (BJP)	Runner-up - Parmar Rameshbhai Parbhubhai (AAP)	3rd - Jagdish Kumar Motilal Chavda (INC)	4th - Solanki Babubhai Khimjibhai (BSP)	5th - Rajeshbhai Polabhai Parmar (BTP)	NOTA	Other	Total Votes Secured
36	206	19	55	3	2	3	0	288
37	130	44	41	1	2	5	0	223
38	192	109	45	5	1	3	0	355
39	151	104	46	4	2	5	0	312
40	227	62	44	7	3	6	0	349
41	159	159	61	8	7	6	0	400
42	132	132	58	5	3	7	0	337
43	308	108	46	2	1	3	0	468
44	216	156	51	3	3	1	0	430
45	159	94	46	4	4	6	0	313
46	328	223	40	3	3	13	0	610
47	68	80	3	2	3	6	0	162
48	129	159	17	1	0	6	0	312
49	161	175	45	1	2	5	0	389
50	183	110	90	4	1	4	0	392
51	110	114	198	3	4	4	0	433
52	101	83	75	1	1	0	0	261
53	193	123	14	4	2	1	0	337
54	168	122	53	4	3	3	0	353
55	191	116	58	0	2	2	0	369
56	344	61	152	2	0	8	0	567
57	129	27	35	2	1	5	0	199
58	219	60	105	13	1	10	0	408
59	113	21	47	2	2	4	0	189
60	69	5	15	0	0	3	0	92
61	85	17	17	1	2	0	0	122
62	89	52	8	2	2	2	0	155
63	106	12	14	1	0	3	0	136
64	205	79	69	3	1	4	0	361
65	393	121	97	6	6	9	0	632
66	282	71	66	6	4	7	0	436
67	210	92	89	9	4	5	0	409
68	220	82	146	186	5	13	0	652
69	346	53	94	29	2	10	0	534
70	130	46	65	4	0	3	0	248

Contd....

Polling Station Level Election Results

Winner, Runner-up and 3rd Party Position & Winning Margin According to Polling Stations in Gadhada Assembly in Assembly Election (AE) under Bhavnagar Parliamentary Constituency in Gujarat (2022)

Polling Station Number	Winner Party	Winner Votes (%)	Runner-up Party	Runner-up Votes (%)	Winning Margin Votes (%)	Third Party	Third Party Votes (%)	Other Votes (%)
71	BJP	252 (57.27)	AAP	100 (22.73)	152 (34.54)	INC	75 (17.05)	13 (2.95)
72	BJP	317 (62.4)	INC	104 (20.47)	213 (41.93)	AAP	69 (13.58)	18 (3.54)
73	BJP	438 (63.94)	INC	107 (15.62)	331 (48.32)	AAP	99 (14.45)	41 (5.99)
74	BJP	368 (59.74)	INC	128 (20.78)	240 (38.96)	AAP	89 (14.45)	31 (5.03)
75	BJP	481 (62.31)	AAP	146 (18.91)	335 (43.4)	INC	126 (16.32)	19 (2.46)
76	BJP	255 (48.02)	INC	160 (30.13)	95 (17.89)	AAP	91 (17.14)	25 (4.71)
77	BJP	415 (65.35)	INC	145 (22.83)	270 (42.52)	AAP	39 (6.14)	36 (5.67)
78	BJP	428 (68.81)	INC	103 (16.56)	325 (52.25)	AAP	73 (11.74)	18 (2.89)
79	BJP	199 (52.51)	INC	109 (28.76)	90 (23.75)	AAP	54 (14.25)	17 (4.49)
80	BJP	112 (50.22)	INC	79 (35.43)	33 (14.79)	AAP	26 (11.66)	6 (2.69)
81	BJP	191 (58.23)	AAP	65 (19.82)	126 (38.41)	INC	54 (16.46)	18 (5.49)
82	AAP	271 (49.91)	BJP	188 (34.62)	83 (15.29)	INC	66 (12.15)	18 (3.31)
83	BJP	348 (67.05)	INC	81 (15.61)	267 (51.44)	AAP	78 (15.03)	12 (2.31)
84	BJP	247 (45.91)	AAP	196 (36.43)	51 (9.48)	INC	76 (14.13)	19 (3.53)
85	AAP	215 (46.64)	BJP	189 (41)	26 (5.64)	INC	43 (9.33)	14 (3.04)
86	BJP	129 (84.31)	INC	20 (13.07)	109 (71.24)	AAP	3 (1.96)	1 (0.65)
87	BJP	180 (55.73)	AAP	92 (28.48)	88 (27.25)	INC	38 (11.76)	13 (4.02)
88	BJP	227 (72.06)	AAP	62 (19.68)	165 (52.38)	INC	19 (6.03)	7 (2.22)
89	BJP	300 (53.19)	AAP	182 (32.27)	118 (20.92)	INC	69 (12.23)	13 (2.3)
90	BJP	431 (66.93)	AAP	147 (22.83)	284 (44.1)	INC	52 (8.07)	14 (2.17)
91	BJP	217 (43.4)	AAP	132 (26.4)	85 (17)	INC	118 (23.6)	33 (6.6)
92	AAP	288 (62.47)	BJP	110 (23.86)	178 (38.61)	INC	49 (10.63)	14 (3.04)
93	AAP	447 (64.5)	BJP	141 (20.35)	306 (44.15)	INC	83 (11.98)	22 (3.17)
94	AAP	500 (50.86)	BJP	260 (26.45)	240 (24.41)	INC	197 (20.04)	26 (2.64)
95	AAP	404 (55.12)	BJP	224 (30.56)	180 (24.56)	INC	86 (11.73)	19 (2.59)
96	AAP	413 (59.86)	INC	145 (21.01)	268 (38.85)	BJP	120 (17.39)	12 (1.74)
97	AAP	391 (54.16)	INC	198 (27.42)	193 (26.74)	BJP	114 (15.79)	19 (2.63)
98	AAP	379 (60.74)	BJP	140 (22.44)	239 (38.3)	INC	94 (15.06)	11 (1.76)
99	AAP	253 (47.2)	BJP	201 (37.5)	52 (9.7)	INC	66 (12.31)	16 (2.99)
100	BJP	237 (47.12)	AAP	165 (32.8)	72 (14.32)	INC	92 (18.29)	9 (1.79)
101	AAP	235 (48.55)	BJP	212 (43.8)	23 (4.75)	INC	28 (5.79)	9 (1.86)
102	AAP	329 (57.22)	BJP	186 (32.35)	143 (24.87)	INC	49 (8.52)	11 (1.91)
103	AAP	270 (52.22)	BJP	198 (38.3)	72 (13.92)	INC	41 (7.93)	8 (1.55)
104	AAP	285 (43.18)	BJP	221 (33.48)	64 (9.7)	INC	134 (20.3)	20 (3.03)
105	AAP	254 (40.19)	INC	244 (38.61)	10 (1.58)	BJP	115 (18.2)	19 (3.01)

Contd....

Socio-Economic Amenities - Rural

Access to Education Facilities

Particulars	Number of Villages (% of Population)				
	Available	Not Available	If Not Available (Distance of Nearest Facility)		
			A	B	C
Govt. Primary School	138 (100)	2 (0)	1 (0)	1 (0)	0 (0)
Private Primary School	4 (7)	136 (93)	0 (0)	0 (0)	0 (0)
Govt. Middle School	0 (0)	140 (100)	0 (0)	0 (0)	0 (0)
Private Middle School	0 (0)	140 (100)	0 (0)	0 (0)	0 (0)
Govt. Secondary School	16 (24)	124 (76)	17 (8)	45 (27)	60 (38)
Private Secondary School	2 (4)	138 (96)	0 (0)	0 (0)	0 (0)
Govt. Senior Secondary School	3 (6)	137 (94)	10 (4)	35 (29)	82 (55)
Private Senior Secondary School	2 (2)	138 (98)	2 (1)	5 (4)	1 (0)
Govt. Arts and Science Degree College	0 (0)	140 (100)	4 (2)	23 (17)	112 (80)
Private Arts and Science Degree College	0 (0)	140 (100)	0 (0)	0 (0)	1 (1)
Govt. Engineering College	0 (0)	140 (100)	0 (0)	0 (0)	140 (100)
Private Engineering College	0 (0)	140 (100)	0 (0)	0 (0)	0 (0)
Govt. Medicine College	0 (0)	140 (100)	0 (0)	0 (0)	140 (100)
Private Medicine College	0 (0)	140 (100)	0 (0)	0 (0)	0 (0)
Govt. Management Institute	0 (0)	140 (100)	0 (0)	0 (0)	140 (100)
Private Management Institute	0 (0)	140 (100)	0 (0)	0 (0)	0 (0)
Govt. Polytechnic	0 (0)	140 (100)	0 (0)	0 (0)	140 (100)
Private Polytechnic	0 (0)	140 (100)	0 (0)	0 (0)	0 (0)
Govt. Vocational Training School/ITI	0 (0)	140 (100)	4 (2)	22 (17)	73 (49)
Private Vocational Training School/ITI	0 (0)	140 (100)	2 (1)	12 (9)	27 (22)
Govt. Non Formal Training Centre	0 (0)	140 (100)	0 (0)	0 (0)	140 (100)
Private Non Formal Training Centre	0 (0)	140 (100)	0 (0)	0 (0)	0 (0)
Govt. School For Disabled	0 (0)	140 (100)	0 (0)	0 (0)	140 (100)
Private School For Disabled	0 (0)	140 (100)	0 (0)	0 (0)	0 (0)
Government Others	0 (0)	140 (100)	0 (0)	0 (0)	0 (0)
Private Others	1 (0)	139 (100)	0 (0)	0 (0)	0 (0)

Note : Distance A : Less than 5 km; B : Between 5-10 km; C : 10+ km.; Source : Data Analysis is based on 2011 Census.

DISCLAIMER

The Terms of Use and Disclaimer of Datanet India Private Limited (hereinafter referred to as "Datanet") for use of this analysis report of **Gadhada Assembly Constituency (Gadhada Vidhan Sabha)** :-

1. **Assembly Factbook™** is a Registered Trade Mark owned by Datanet.
2. All the maps are sketched and graphical representation only and have not been drawn to the scale and also not to represent the actual geographical area or boundary of the unit.
3. The data for the aforesaid analysis is based on authentic sources and has been culled from the various publications of Census, CSO and NSSO for district and block level data, various central and state government departments, Central & State Elections Commissions and the concerned Returning Officers' releases, Electoral Rolls, Election results and allied publications, internal assessment, surveys, estimates and analysis. Therefore, certain adjustment of data at micro level may have been done to arrive closer to the macro data.
4. Data have been provided on an "As Is" and "As AVAILABLE" basis
5. The colours shown in the maps or diagram and charts of a particular party, alliance or AC are indicative and do not represent them.
6. This publication which includes maps, sheets, graphs and data would be the property under copyright of Datanet only. The user may use these for its internal study, analysis and research purposes. It's public display, re-selling or any commercial uses by the user are not allowed.
7. Datanet has taken due care and caution in compilation and processing of data and allied information, but does not guarantee the accuracy, adequacy or completeness of any information/analysis and will be not responsible for any errors or omissions or for the results obtained from the use of such information/analysis.
8. All the contents for the publication have been culled from various authentic sources and Datanet reasonably believes such sources to be reliable, but does not make any representations, express or implied as to the accuracy or fitness of use of such information. The information or contents of the information/analysis do not constitute advice and should not be relied upon in making (or refraining from making) any decision. Any reliance placed upon the information provided by Datanet is the sole responsibility and strictly at the user's risk.
9. In no event will Datanet be liable for any damages (including, without limitation, damages for loss of business projects, or loss of profits) arising in contract, tort or otherwise from the use of or inability to use any of its contents, or from any action taken (or refrained from being taken) as a result of using the analysis or any of its contents. Datanet its directors, owners, editors, officials, employees, distributor and agents or any associate will not be liable for any errors in the information contained or any consequences arising from the use of the contents of the provided information/analysis.
10. If any provision of these terms and conditions is held invalid or illegal or unenforceable for any reason by any court of competent jurisdiction, such provision shall be severed and the remainder of provisions of the terms and conditions shall continue in full force and effect as if the Term of Use had been executed with the invalid, illegal or unenforceable provision eliminated.
11. If there are any discrepancies in the information provided, please bring it to attention of Datanet for suitable rectification measures.

**Buy Online This Complete Book At
Datanet India eBooks Store**

www.indiastatpublications.com

or go directly at

[http://www.indiastatpublications.com/
Assembly_factbook/Gujarat/Bhavnagar/ Gadhada](http://www.indiastatpublications.com/Assembly_factbook/Gujarat/Bhavnagar/Gadhada)

 **indiastat**elections

ISBN : 978-93-5905-093-5



9 789359 050935