



Gujarat

# Assembly Factbook™

Asarwa Assembly Constituency

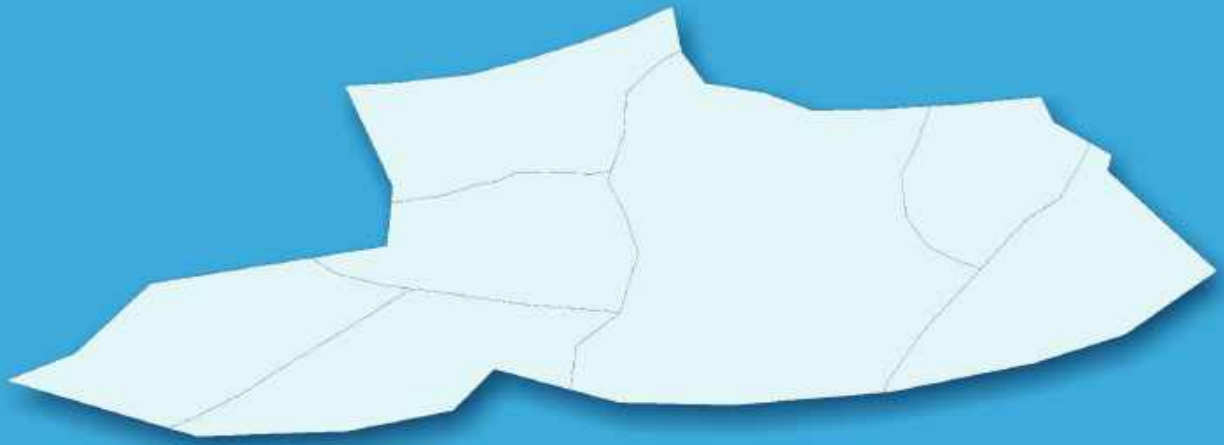


Key Electoral Data of Asarwa  
Assembly Constituency (Vidhan Sabha)

Gujarat

# Assembly Factbook™

Asarwa Assembly Constituency



Asarwa Vidhan Sabha

## **Editor & Director**

Dr. R.K. Thukral

## **Research Editor**

Dr. Shafeeq Rahman

## **Compiled, Researched and Published by Datanet India Pvt. Ltd.**

D-100, 1st Floor,

Okhla Industrial Area, Phase-I,

New Delhi- 110020.

Ph.: 91-11- 43580781-84

Email : support@indiastatpublications.com

Website : www.indiastatelections.com

## **Online Book Store :**

www.indiastatpublications.com

**Report No. :** AFB/GJ-056-0125

**ISBN :** 978-93-5905-376-9

**First Edition :** January, 2018

**Eighth Updated Edition :** January, 2025

**Price :** Rs. 11500/-

US\$ 310

© **Datanet India Pvt. Ltd.**

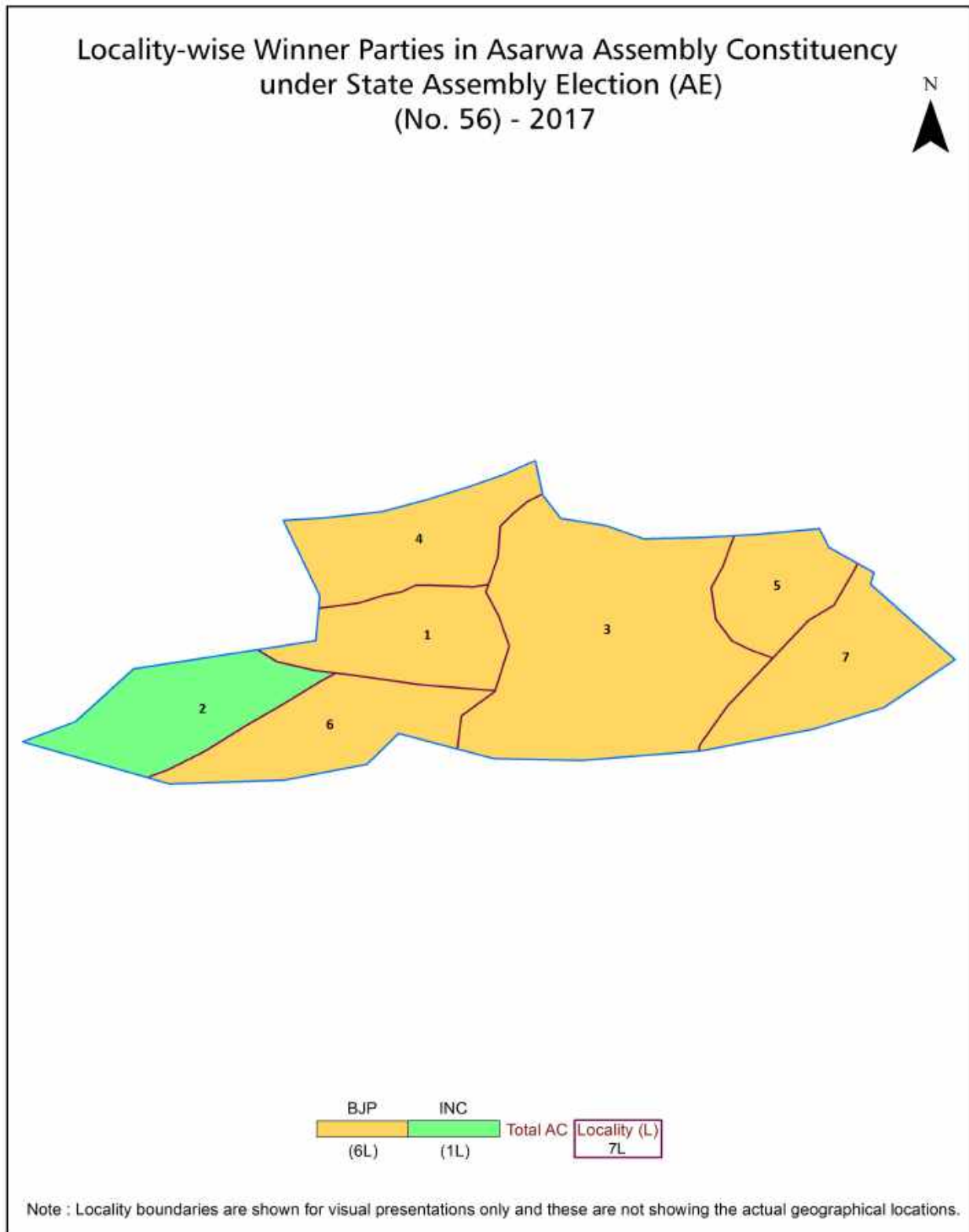
All rights reserved. No part of this book may be reproduced, stored in a retrieval system or transmitted in any form or by any means, mechanical photocopying, photographing, scanning, recording or otherwise without the prior written permission of the publisher. Please refer to Disclaimer at page no. 173 for the use of this publication.

Printed in India

## Contents

No.	Particulars	Page No.
	<b>Introduction</b>	
1	Assembly Constituency - (Vidhan Sabha) at a Glance   Features of Assembly as per Delimitation Commission of India (2008)	1-2
	<b>Location and Political Maps</b>	
2	Location Map   Boundaries of Assembly Constituency - (Vidhan Sabha) in District   Boundaries of Assembly Constituency under Parliamentary Constituency - (Lok Sabha)   Locality-wise Winner Parties- 2024, 2022, 2019, 2017, 2014, 2012 and 2009	3-11
	<b>Administrative Setup (2011)</b>	
3	District   Sub-district   Towns   Villages   Inhabited Villages   Uninhabited Villages   Village Panchayat   Intermediate Panchayat	12
	<b>Demographics (2011)</b>	
4	Population   Households   Rural/Urban Population   Sex Ratio (Total & 0-6 Years)   Religious Population   Social Population   Literacy Rate	13
	<b>Electoral Features</b>	
5	Important Dates of Last Elections Held   Electors by Gender   Service Electors   Voters   Voters Turnout   Polling Stations & Average Number of Electors per Polling Station   Electors by Age Group   Present Elected Representatives	14-19
	<b>Historical Summary Election Results</b>	
6	Vote Share of Major Parties   Winning Margin (Number & Percentage)   Polarity of Parties   Summary Result of Assembly Segment of Parliamentary Elections 2024, 2019, 2014, 2009, 2004 and 1999   Summary Result of Assembly Elections 2022, 2017, 2012, 2007, 2002, 1998, 1995, 1990, 1985, 1980, 1975, 1972, 1967 and 1962	20-42
	<b>Polling Station Level Election Results</b>	
7	Name and Number of Polling Station 2024, 2022, 2019, 2017, 2014, 2012 and 2009   Polling Station-wise Electors, Voters & Voters Turnout 2024, 2022, 2019, 2017, 2014, 2012 and 2009   Polling Station wise Elections Results 2024, 2022, 2019, 2017, 2014, 2012 and 2009	43-168
	<b>Share of Assembly Constituency</b>	
8	Share of Assembly Constituency - (Vidhan Sabha) in State, District and Parliamentary Constituency - (Lok Sabha)	169
9	<b>Abbreviation &amp; Sources</b>	171-172
10	<b>Disclaimer</b>	173

## Location & Political Map

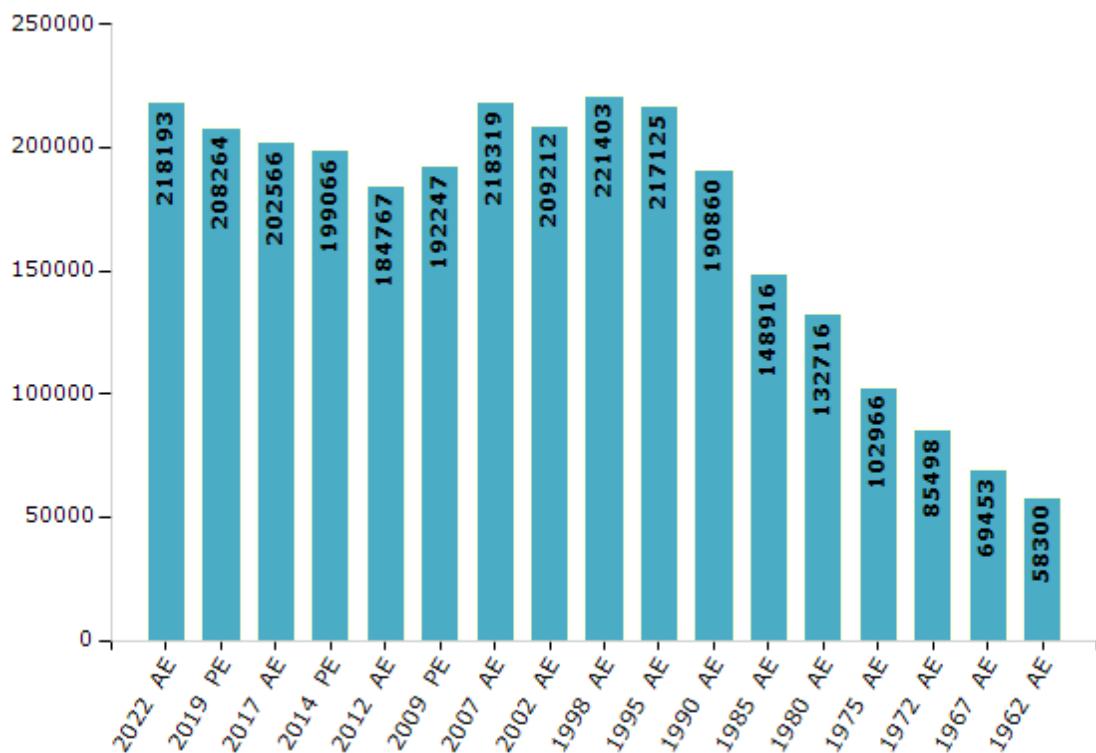


## Electoral Features

### Electors by Male & Female

Year	Male	Female	Others	Total	Year	Male	Female	Others	Total
2022 AE	113500	104688	5	218193	1998 AE	114059	107344	-	221403
2019 PE	108825	99437	2	208264	1995 AE	111463	105662	-	217125
2017 AE	106232	96332	2	202566	1990 AE	104651	86209	-	190860
2014 PE	105018	94047	1	199066	1985 AE	82802	66114	-	148916
2012 AE	98010	86757	0	184767	1980 AE	75084	57632	-	132716
2009 PE	100772	91475	-	192247	1975 AE	58298	44668	-	102966
2007 AE	116199	102120	-	218319	1972 AE	49644	35854	-	85498
2004 PE	-	-	-	-	1967 AE	-	-	-	69453
2002 AE	112427	96785	-	209212	1962 AE	-	-	-	58300
1999 PE	-	-	-	-					

Number of Electors

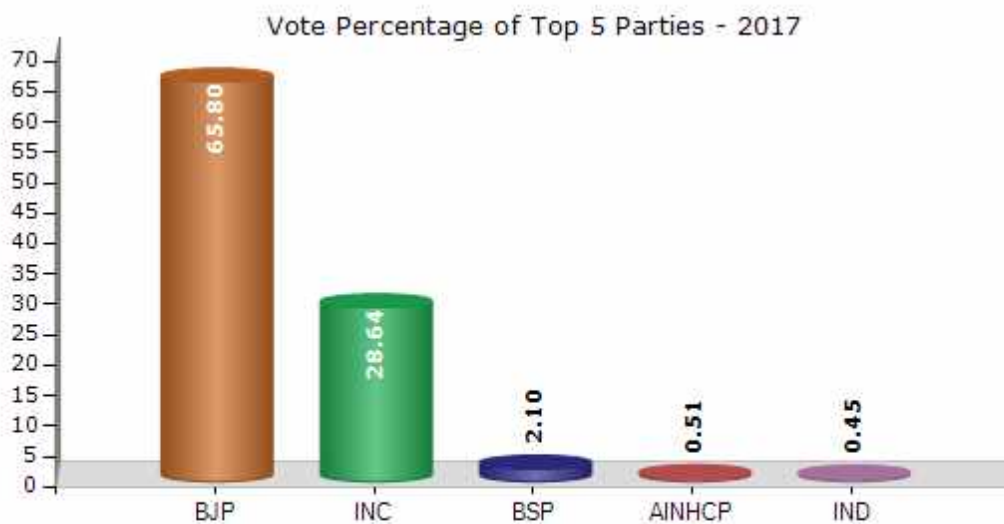


Note : AE : Assembly Election, PE : Assembly Segment of Parliamentary Election

## Historical Summary Election Results

### Summary Result of Assembly Election - 2017

Candidate Name	Party	Votes	Votes %
Parmar Pradipbhai Khanabhai	BJP	87238	65.8
Vaghela Kanubhai Atmaram	INC	37974	28.64
Karsanbhai Danabhai Parmar (K.D. Parmar)	BSP	2790	2.1
Jadav Prashantbhai Yagnikbhai	AINHCP	675	0.51
Solanki Alpeshkumar Shankarbhai	IND	598	0.45
Ravat Kamleshbhai Kantilal	IND	462	0.35
Rajpura Lalitkumar Dhanjibhai (Lalit Rajpura)	IND	276	0.21
Tabhani Gaurang Ambalal	SAJPCS	272	0.21
Sengal Naranbhai Tulsidas (Dr. N.T. Sengal)	BSDL	219	0.17
	NOTA	2067	1.56



## Polling Station Level Election Results

### Number and Name of Polling Stations (PS) (2022)

Number of Polling Stations	Name of Polling Stations	Number of Polling Stations	Name of Polling Stations
1	Circuit House, New Building, Room No. - 17, Anexy Road, Shahibaug., Ahmedabad	22	Rajasthan Hindi High School, Room No. - 21, Nr.Swaminarayan Temple, Shahibaug., Ahmedabad
2	Circuit House, New Building, Room No. - 19, Anexy Road, Shahibaug., Ahmedabad	23	Navayug Primary School., Room No. - 1, Ankaleshrvaria Block, Railway Crosing, Shahibaug., Ahmedabad
3	Circuit House, New Building, Room No. - 16, Anexy Road, Shahibaug., Ahmedabad	24	Government Photo Litho Press, New Shade-1, Room No. - 1, Dudheshwar, Ahmedabad
4	Gujarat Vidhyapith Sanchalit Indstrial Traning Institute(I.T.I), Room No. - 6, Nr, Siddharth Palace Hotel, Shahibaug., Ahmedabad	25	Government Photo Litho Press, New Shade-1, Room No. - 2, Dudheshwar, Ahmedabad
5	Gujarat Vidhyapith Sanchalit Indstrial Traning Institute(I.T.I), Room No. - 9, Nr, Siddharth Palace Hotel, Shahibaug., Ahmedabad	26	Rajasthan Hindi High School, Room No. - 22, Nr.Swaminarayan Temple, Shahibaug., Ahmedabad
6	Shahibaug Muni. Primary School No.3,4 (Lane), Room No. - 4, Shahibaug Police Lane (Rasala), Ahmedabad	27	Shahibaug Muni. Primary School No.6, Room No. - 4, Nr, Railway Crosing, Shahibaug., Ahmedabad
7	Gujarat Vidhyapith Sanchalit Indstrial Traning Institute(I.T.I), Room No. - 15, Nr, Siddharth Palace Hotel, Shahibaug., Ahmedabad	28	Lakhaji Kunvarji Muni.Comu.Hall, Main Room, Nr, Hajipura Garden, Bardolpura, Shahibaug., Ahmedabad
8	Sanskar Vinay Vidhyavihar, Room No. - 2, Dhingali Ghar, Dafanala Road, Shahibaug., Ahmedabad	29	Rajasthan Hindi High School, Room No. - 23, Nr.Swaminarayan Temple, Shahibaug., Ahmedabad
9	Sanskar Vinay Vidhyavihar, Room No. - 3, Dhingali Ghar, Dafanala Road, Shahibaug., Ahmedabad	30	Hazipura Garden, Laibrery Room, Room No. - 1, Nr, Hathising Wadi,Shahibaug., Ahmedabad
10	Gujarat Vidhyapith Sanchalit Indstrial Traning Institute(I.T.I), Room No. - 8, Nr, Siddharth Palace Hotel, Shahibaug., Ahmedabad	31	Hajipura Garden, Jimanesiyam Room, Room No. - 2, Nr, Hathising Wadi, Shahibaug., Ahmedabad
11	Gujarat Vidhyapith Sanchalit Indstrial Traning Institute(I.T.I), Room No. - 7, Nr, Siddharth Palace Hotel, Shahibaug., Ahmedabad	32	Lakhaji Kunvarji Muni.Comu.Hall, Beside Room, Nr, Hajipura Garden, Bardolpura, Shahibaug., Ahmedabad
12	Shahibaug Muni. Primary School No.3,4 (Lane), Room No. - 3, Shahibaug Police Lane (Rasala), Ahmedabad	33	Gandhi Vidyalay, Room No. - 1, Nr. Asarwa Mill, Asarwa., Ahmedabad
13	Shahibaug Muni. Primary School No.3,4 (Lane), Room No. - 5, Shahibaug Police Lane (Rasala), Ahmedabad	34	Bardolpura Muni. Reading Room, Main Room, Nr.Government Chora (Chavadi), Bardolpura, Ahmedabad
14	Circuit House, New Building, Room No. - 22, Anexy Road, Shahibaug., Ahmedabad	35	The H.B.K. New High School, Room No. - 32, Mehendikuwa, Out Side Dilhi Darwaja , Madhupura., Ahmedabad
15	Shahibaug Muni. Primary School No.3,4 (Lane), Room No. - 2, Shahibaug Police Lane (Rasala), Ahmedabad	36	The H.B.K. New High School, Room No. - 31, Mehendikuwa, Out Side Dilhi Darwaja , Madhupura., Ahmedabad
16	K.S.M.M. Myuni. Primary School, Room No. - 1, Nr, Mahakali Temple , Girdharnagar, Ahmedabad	37	The H.B.K. New High School, Room No. - 30, Mehendikuwa, Out Side Dilhi Darwaja , Madhupura., Ahmedabad
17	Shahibaug Muni. Primary School No.6, Room No. - 1, Nr, Railway Crosing, Shahibaug., Ahmedabad	38	Madhupura Muni. Sab Zonal Office, Room No. - 1, Bardolpura, Madhupura., Ahmedabad
18	Shahibaug Muni. Primary School No.6, Room No. - 2, Nr, Railway Crosing, Shahibaug., Ahmedabad	39	Amarpura Muni. Hindi Primary School No.1,2, Room No. - 1, Bardolpura, Madhupura., Ahmedabad
19	Rajasthan Hindi High School, Room No. - 20, Nr.Swaminarayan Temple, Shahibaug., Ahmedabad	40	Bardolpura Muni. Primary School No.1,2,4, Room No. - 3, Bardolpura, Shahibaug., Ahmedabad
20	Rajasthan Hindi High School, Room No. - 29, Nr.Swaminarayan Temple, Shahibaug., Ahmedabad	41	Bardolpura Muni. Primary School No.1,2,4, Room No. - 1, Bardolpura, Shahibaug., Ahmedabad
21	Shahibaug Muni. Primary School No.6, Room No. - 3, Nr, Railway Crosing, Shahibaug., Ahmedabad	42	Gandhi Vidyalay, Room No. - 2, Nr. Asarwa Mill, Asarwa., Ahmedabad

Contd....



## Polling Station Level Election Results

### Polling Station-wise Votes Secured by Overall Top Five Parties in Asarwa Assembly in Assembly Election (AE) under Ahmedabad West Parliamentary Constituency in Gujarat (2022)

Number of Polling Station	Winner - Darshna M. Vaghela (BJP)	Runner-up - Vipul Parmar (INC)	3rd - Mevada Jayantibhai Jethalal (J. Mevada) (AAP)	4th - Ravat Harishbhai Shakrabhai (GAGUP)	5th - Falguni R. Hadiyel (NIUP)	NOTA	Other	Total Votes Secured
36	290	39	34	0	1	6	3	373
37	431	35	23	0	1	3	3	496
38	464	63	35	1	0	5	3	571
39	353	24	58	3	0	2	1	441
40	592	115	69	1	3	11	2	793
41	272	202	41	0	38	7	2	562
42	88	396	151	2	1	5	6	649
43	400	195	46	2	4	5	7	659
44	445	172	81	6	10	12	4	730
45	396	65	41	1	2	9	2	516
46	363	195	63	3	4	5	6	639
47	337	300	58	2	5	11	5	718
48	550	109	32	2	13	8	6	720
49	685	78	30	2	5	9	2	811
50	438	36	43	2	2	8	4	533
51	244	236	54	2	3	5	0	544
52	389	96	32	0	2	3	0	522
53	320	40	18	0	0	7	1	386
54	390	82	90	0	3	7	3	575
55	452	9	18	0	1	11	0	491
56	189	347	88	3	5	7	3	642
57	146	369	107	2	3	14	2	643
58	540	164	81	7	5	14	1	812
59	247	558	35	0	2	3	3	848
60	249	262	59	1	1	5	0	577
61	219	202	43	0	0	4	0	468
62	342	44	38	3	2	6	0	435
63	505	49	13	0	2	6	0	575
64	473	182	51	4	1	8	1	720
65	188	346	133	2	2	14	2	687
66	260	354	123	5	2	9	4	757
67	577	112	76	0	1	11	3	780
68	603	40	31	0	0	12	0	686
69	654	44	29	1	1	18	2	749
70	422	82	46	0	0	6	2	558

Contd....

## Polling Station Level Election Results

### Winner, Runner-up and 3rd Party Position & Winning Margin According to Polling Stations in Asarwa Assembly in Assembly Election (AE) under Ahmedabad West Parliamentary Constituency in Gujarat (2022)

Polling Station Number	Winner Party	Winner Votes (%)	Runner-up Party	Runner-up Votes (%)	Winning Margin Votes (%)	Third Party	Third Party Votes (%)	Other Votes (%)
71	BJP	52 (47.71)	INC	39 (35.78)	13 (11.93)	AAP	18 (16.51)	0 (0)
72	BJP	108 (42.52)	INC	85 (33.46)	23 (9.06)	AAP	55 (21.65)	6 (2.36)
73	BJP	489 (77.5)	AAP	70 (11.09)	419 (66.41)	INC	53 (8.4)	19 (3.01)
74	BJP	410 (73.48)	INC	84 (15.05)	326 (58.43)	AAP	57 (10.22)	7 (1.25)
75	BJP	311 (66.31)	AAP	102 (21.75)	209 (44.56)	INC	44 (9.38)	12 (2.56)
76	BJP	511 (69.43)	INC	116 (15.76)	395 (53.67)	AAP	74 (10.05)	35 (4.76)
77	BJP	418 (64.61)	INC	150 (23.18)	268 (41.43)	AAP	50 (7.73)	29 (4.48)
78	BJP	332 (72.33)	INC	84 (18.3)	248 (54.03)	AAP	38 (8.28)	5 (1.09)
79	BJP	421 (64.77)	INC	148 (22.77)	273 (42)	AAP	46 (7.08)	35 (5.38)
80	INC	292 (45.13)	BJP	251 (38.79)	41 (6.34)	AAP	86 (13.29)	18 (2.78)
81	INC	471 (60.15)	BJP	166 (21.2)	305 (38.95)	AAP	128 (16.35)	18 (2.3)
82	BJP	316 (54.58)	INC	181 (31.26)	135 (23.32)	AAP	71 (12.26)	11 (1.9)
83	BJP	577 (82.31)	INC	77 (10.98)	500 (71.33)	AAP	25 (3.57)	22 (3.14)
84	BJP	632 (85.75)	INC	54 (7.33)	578 (78.42)	AAP	35 (4.75)	16 (2.17)
85	BJP	614 (89.9)	INC	40 (5.86)	574 (84.04)	AAP	16 (2.34)	13 (1.9)
86	BJP	438 (87.08)	INC	27 (5.37)	411 (81.71)	AAP	22 (4.37)	16 (3.18)
87	INC	291 (42.05)	BJP	238 (34.39)	53 (7.66)	AAP	139 (20.09)	24 (3.47)
88	INC	288 (55.17)	BJP	163 (31.23)	125 (23.94)	AAP	64 (12.26)	7 (1.34)
89	INC	263 (43.83)	BJP	250 (41.67)	13 (2.16)	AAP	69 (11.5)	18 (3)
90	BJP	356 (74.95)	INC	67 (14.11)	289 (60.84)	AAP	45 (9.47)	7 (1.47)
91	BJP	301 (74.69)	INC	58 (14.39)	243 (60.3)	AAP	36 (8.93)	8 (1.99)
92	INC	187 (39.37)	BJP	175 (36.84)	12 (2.53)	AAP	104 (21.89)	9 (1.89)
93	INC	477 (60)	BJP	242 (30.44)	235 (29.56)	AAP	69 (8.68)	7 (0.88)
94	BJP	643 (85.51)	INC	63 (8.38)	580 (77.13)	AAP	29 (3.86)	17 (2.26)
95	BJP	339 (69.04)	INC	94 (19.14)	245 (49.9)	AAP	47 (9.57)	11 (2.24)
96	BJP	228 (45.6)	INC	144 (28.8)	84 (16.8)	AAP	91 (18.2)	37 (7.4)
97	INC	219 (43.2)	BJP	187 (36.88)	32 (6.32)	AAP	59 (11.64)	42 (8.28)
98	BJP	286 (47.75)	INC	190 (31.72)	96 (16.03)	AAP	105 (17.53)	18 (3.01)
99	BJP	383 (71.72)	AAP	70 (13.11)	313 (58.61)	INC	64 (11.99)	17 (3.18)
100	BJP	441 (79.89)	INC	49 (8.88)	392 (71.01)	AAP	37 (6.7)	25 (4.53)
101	BJP	232 (43.2)	INC	143 (26.63)	89 (16.57)	AAP	114 (21.23)	48 (8.94)
102	BJP	439 (61.48)	INC	165 (23.11)	274 (38.37)	AAP	88 (12.32)	22 (3.08)
103	BJP	304 (70.05)	INC	76 (17.51)	228 (52.54)	AAP	38 (8.76)	16 (3.69)
104	BJP	456 (79.72)	INC	52 (9.09)	404 (70.63)	AAP	45 (7.87)	19 (3.32)
105	BJP	362 (76.05)	AAP	53 (11.13)	309 (64.92)	INC	50 (10.5)	11 (2.31)

Contd....

## DISCLAIMER

The Terms of Use and Disclaimer of Datanet India Private Limited (hereinafter referred to as "Datanet") for use of this analysis report of **Asarwa Assembly Constituency (Asarwa Vidhan Sabha) :-**

1. **Assembly Factbook™** is a Registered Trade Mark owned by Datanet.
2. All the maps are sketched and graphical representation only and have not been drawn to the scale and also not to represent the actual geographical area or boundary of the unit.
3. The data for the aforesaid analysis is based on authentic sources and has been culled from the various publications of Census, CSO and NSSO for district and block level data, various central and state government departments, Central & State Elections Commissions and the concerned Returning Officers' releases, Electoral Rolls, Election results and allied publications, internal assessment, surveys, estimates and analysis. Therefore, certain adjustment of data at micro level may have been done to arrive closer to the macro data.
4. Data have been provided on an "As Is" and "As AVAILABLE" basis
5. The colours shown in the maps or diagram and charts of a particular party, alliance or AC are indicative and do not represent them.
6. This publication which includes maps, sheets, graphs and data would be the property under copyright of Datanet only. The user may use these for its internal study, analysis and research purposes. It's public display, re-selling or any commercial uses by the user are not allowed.
7. Datanet has taken due care and caution in compilation and processing of data and allied information, but does not guarantee the accuracy, adequacy or completeness of any information/analysis and will be not responsible for any errors or omissions or for the results obtained from the use of such information/analysis.
8. All the contents for the publication have been culled from various authentic sources and Datanet reasonably believes such sources to be reliable, but does not make any representations, express or implied as to the accuracy or fitness of use of such information. The information or contents of the information/analysis do not constitute advice and should not be relied upon in making (or refraining from making) any decision. Any reliance placed upon the information provided by Datanet is the sole responsibility and strictly at the user's risk.
9. In no event will Datanet be liable for any damages (including, without limitation, damages for loss of business projects, or loss of profits) arising in contract, tort or otherwise from the use of or inability to use any of its contents, or from any action taken (or refrained from being taken) as a result of using the analysis or any of its contents. Datanet its directors, owners, editors, officials, employees, distributor and agents or any associate will not be liable for any errors in the information contained or any consequences arising from the use of the contents of the provided information/analysis.
10. If any provision of these terms and conditions is held invalid or illegal or unenforceable for any reason by any court of competent jurisdiction, such provision shall be severed and the remainder of provisions of the terms and conditions shall continue in full force and effect as if the Term of Use had been executed with the invalid, illegal or unenforceable provision eliminated.
11. If there are any discrepancies in the information provided, please bring it to attention of Datanet for suitable rectification measures.

 **indiastat**elections

ISBN : 978-93-5905-376-9



9 789359 053769