



Gujarat

# Assembly Factbook™

Vatva Assembly Constituency



Key Electoral Data of Vatva  
Assembly Constituency (Vidhan Sabha)

Gujarat

# Assembly Factbook™

Vatva Assembly Constituency



Vatva Vidhan Sabha

## **Editor & Director**

Dr. R.K. Thukral

## **Research Editor**

Dr. Shafeeq Rahman

## **Compiled, Researched and Published by Datanet India Pvt. Ltd.**

D-100, 1st Floor,

Okhla Industrial Area, Phase-I,

New Delhi- 110020.

Ph.: 91-11- 43580781-84

Email : support@indiastatpublications.com

Website : www.indiastatelections.com

## **Online Book Store :**

www.indiastatpublications.com

**Report No. :** AFB/GJ-043-0125

**ISBN :** 978-93-5905-331-8

**First Edition :** January, 2018

**Eighth Updated Edition :** January, 2025

**Price :** Rs. 11500/-

US\$ 310

© **Datanet India Pvt. Ltd.**

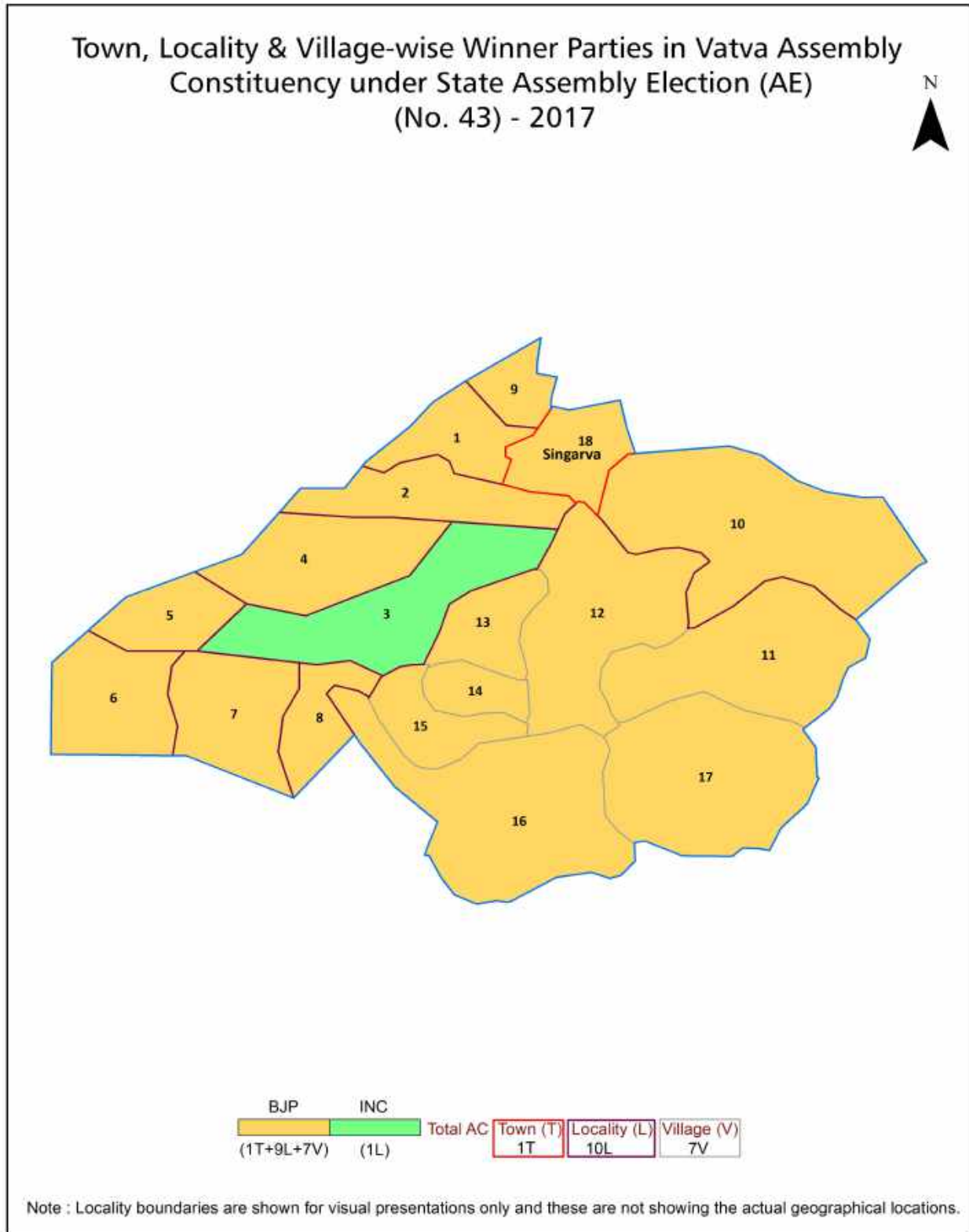
All rights reserved. No part of this book may be reproduced, stored in a retrieval system or transmitted in any form or by any means, mechanical photocopying, photographing, scanning, recording or otherwise without the prior written permission of the publisher. Please refer to Disclaimer at page no. 235 for the use of this publication.

Printed in India

## Contents

No.	Particulars	Page No.
	<b>Introduction</b>	
1	Assembly Constituency - (Vidhan Sabha) at a Glance   Features of Assembly as per Delimitation Commission of India (2008)	1-2
	<b>Location and Political Maps</b>	
2	Location Map   Boundaries of Assembly Constituency - (Vidhan Sabha) in District   Boundaries of Assembly Constituency under Parliamentary Constituency - (Lok Sabha)   Town, Locality & Village-wise Winner Parties-2024, 2022, 2019, 2017, 2014, 2012 and 2009	3-11
	<b>Administrative Setup (2011)</b>	
3	District   Sub-district   Towns   Villages   Inhabited Villages   Uninhabited Villages   Village Panchayat   Intermediate Panchayat	12-14
	<b>Demographics (2011)</b>	
4	Population   Households   Rural/Urban Population   Towns and Villages by Population Size   Sex Ratio (Total & 0-6 Years)   Religious Population   Social Population   Literacy Rate	15-16
	<b>Electoral Features</b>	
5	Important Dates of Last Elections Held   Electors by Gender   Service Electors   Voters   Voters Turnout   Polling Stations & Average Number of Electors per Polling Station   Electors by Age Group   Present Elected Representatives	17-22
	<b>Historical Summary Election Results</b>	
6	Vote Share of Major Parties   Winning Margin (Number & Percentage)   Polarity of Parties   Summary Result of Assembly Segment of Parliamentary Elections 2024, 2019, 2014 and 2009   Summary Result of Assembly Elections 2022, 2017 and 2012	23-32
	<b>Polling Station Level Election Results</b>	
7	Name and Number of Polling Station 2024, 2022, 2019, 2017, 2014, 2012 and 2009   Polling Station-wise Electors, Voters & Voters Turnout 2024, 2022, 2019, 2017, 2014, 2012 and 2009   Polling Station wise Elections Results 2024, 2022, 2019, 2017, 2014, 2012 and 2009	33-214
	<b>Share of Assembly Constituency</b>	
8	Share of Assembly Constituency - (Vidhan Sabha) in State, District and Parliamentary Constituency - (Lok Sabha)	215
	<b>Socio-Economic Amenities (2011)</b>	
9	Access to Administrative Units   Agricultural, Manufacturing and Industrial Commodities   Demographic Indicators   Education   Health & Manpower   Drinking Water Supply   Sanitation   Entertainment and Recreations Infrastructure   Power   Food Allocation Distribution and Marketing of Agriculture Commodities Infrastructure   Transport and Road Infrastructure   Communication   Banking and Financial Services   Land Use   Irrigation Source	217-231
10	<b>Abbreviation &amp; Sources</b>	233-234
11	<b>Disclaimer</b>	235

Location & Political Map



## Administrative Setup

### List of Village Panchayat & Intermediate Panchayat (Block) Name - 2011

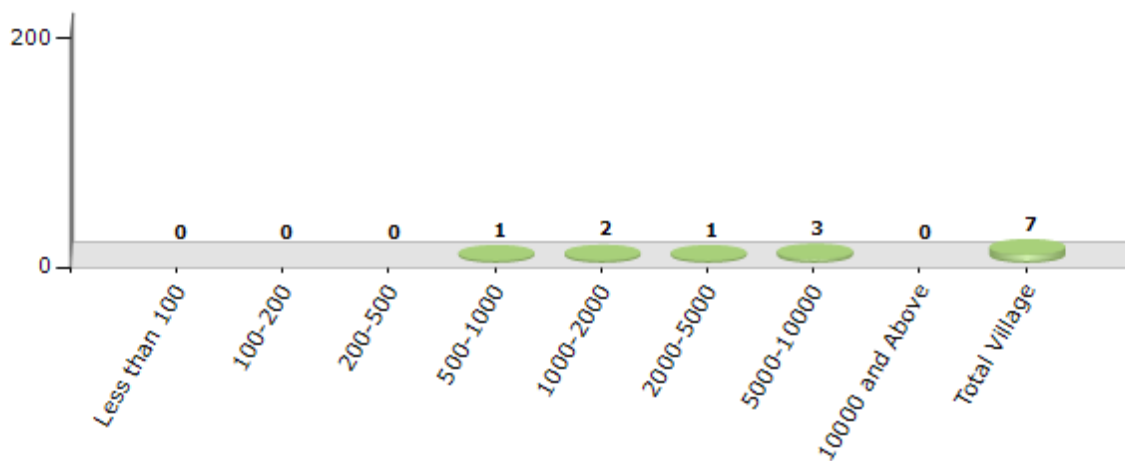
Village Name	Village Panchayat Name	Intermediate Panchayat Name
Bakrol Bujrang	Bakrol Bujrang	Daskroi
Bibipur	Bibipur	Daskroi
Dhamatvan	Dhamatvan	Daskroi
Gatrad	Gatrad	Daskroi
Geratnagar	Geratnagar	Daskroi
Memadpur	Memadpur	Daskroi
Vanch	Vanch	Daskroi

## Demographics

### Number of Villages by Population Size - 2011

Less than 100	100-200	200-500	500-1000	1000-2000	2000-5000	5000-10000	10000 and Above	Total Village
0	0	0	1	2	1	3	0	7

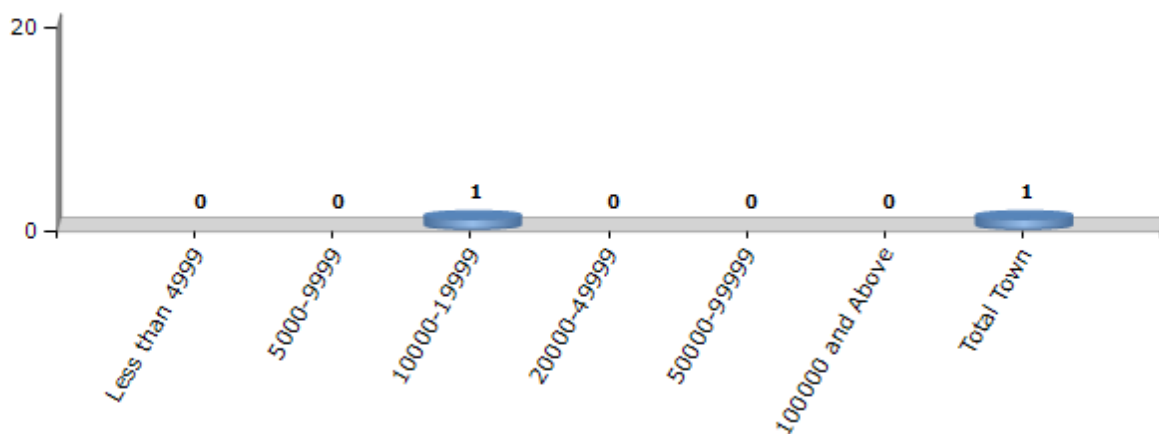
Number of Villages by Population Size - 2011



### Number of Towns by Population Size - 2011

Less than 4999	5000-9999	10000-19999	20000-49999	50000-99999	100000 and Above	Total Town
0	0	1	0	0	0	1

Number of Towns by Population Size - 2011

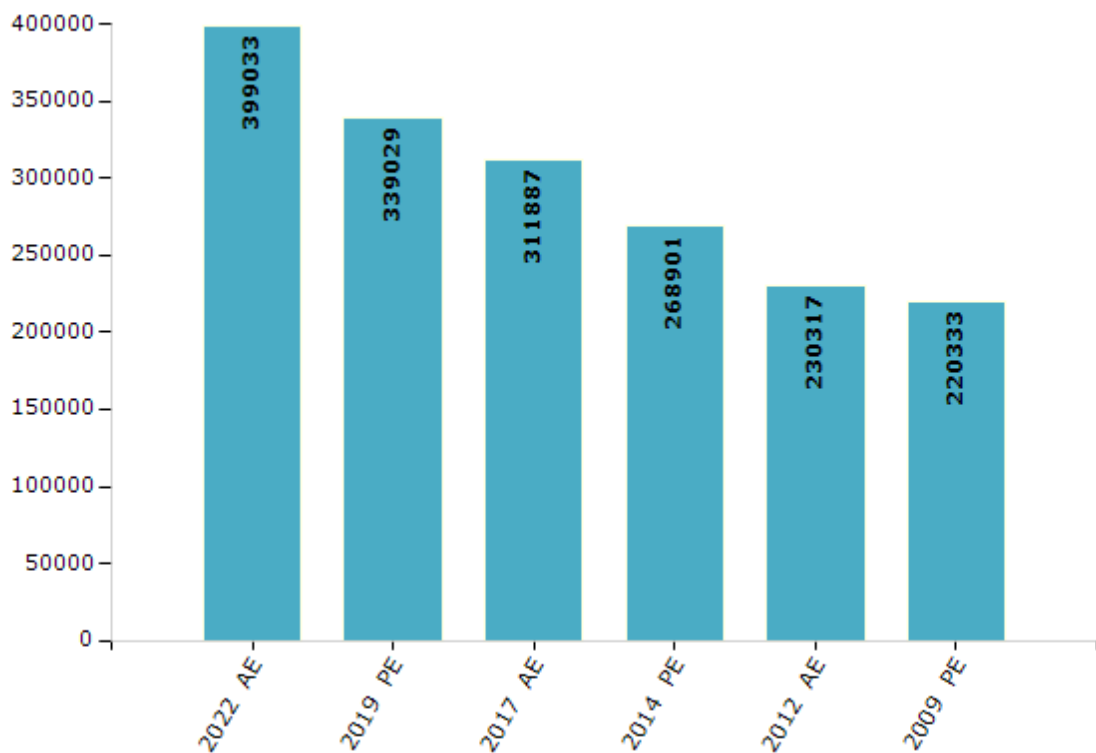


## Electoral Features

### Electors by Male & Female

Year	Male	Female	Others	Total	Year	Male	Female	Others	Total
2022 AE	214017	184995	21	399033	1998 AE	-	-	-	-
2019 PE	182844	156182	3	339029	1995 AE	-	-	-	-
2017 AE	168925	142961	1	311887	1990 AE	-	-	-	-
2014 PE	146556	122344	1	268901	1985 AE	-	-	-	-
2012 AE	125557	104760	0	230317	1980 AE	-	-	-	-
2009 PE	119041	101292	-	220333	1975 AE	-	-	-	-
2007 AE	-	-	-	-	1972 AE	-	-	-	-
2004 PE	-	-	-	-	1967 AE	-	-	-	-
2002 AE	-	-	-	-	1962 AE	-	-	-	-
1999 PE	-	-	-	-					

Number of Electors



Note : AE : Assembly Election, PE : Assembly Segment of Parliamentary Election



## Historical Summary Election Results

### Summary Result of Assembly Election - 2017

Candidate Name	Party	Votes	Votes %
Pradipsinh Bhagvatsinh Jadeja	BJP	131133	61.81
Patel Bipinchandra Rugnathbhai (Bipinkaka)	INC	68753	32.41
Sandhi Daud Ismail	IND	2240	1.06
Maurya Rajesh Hariram	PAP	1354	0.64
Parmar Bharatbhai Shakarabhai	BSP	1175	0.55
Patel Atulkumar Ravjibhai	IND	987	0.47
Saiyad Kasamali Imamali	IND	946	0.45
Saiyad Sabanabanu Haidarabbas	IND	741	0.35
Rathod Munirhusen Amirmiya	IND	446	0.21
Mohmmad Jafar Mohmmad Kasam Shaikh	IND	436	0.21
Siddiki Mo.Kalim Taufikahemad	IND	335	0.16
Sarafarajkhan Aladadkhan Pathan	IND	331	0.16
Ansari Mohomadrashid Nurislam	IND	245	0.12
Shaileshbhai Gandabhai Bharvad	IND	221	0.1
Mevati Farjanabanu Ismailbhai	IND	203	0.1
Shaikh Salmabanu Mohmad Salimbhai	IND	155	0.07
	NOTA	2460	1.16

## Polling Station Level Election Results

### Number and Name of Polling Stations (PS) (2022)

Number of Polling Stations	Name of Polling Stations	Number of Polling Stations	Name of Polling Stations
1	Vidhyanagar Pra. School New Odhav, Room No.1, Opp,Sheth R.T. Hindi High School, New Odhav, Ahmedabad	22	Shree Hari Shishu Vidhya Vihar, Room No.- 1, Shree Swaminarayan Gurukul Vastral, Ahmedabad
2	Sheth R. T. New Highschool, Room No.- 1, Near Jain Derasar, Adinath Nagar, New Odhav, Ahmedabad	23	Arapan Vidhya Sankul, Room No.3, Nirantchokdi, Ratanpura, Vastral, Ahmedabad
3	Adinath Primary School, Room No.1, Nr Adinath Nagar , New Odhav, Ahmedabad	24	Arapan Vidhya Sankul, Room No.4, Nirantchokdi, Ratanpura, Vastral, Ahmedabad
4	Adinath Primary School, Room No.2, Nr Adinath Nagar , New Odhav, Ahmedabad	25	Eklavya Primary School, Room No.- 1, Vastral, Ahmedabad
5	Sheth R.T.Agrawal Hindi Higher Secondary School (Niketa Pri. School), Room No.1, Nr Jain Derasar Adinath Nagar, New Odhav, Ahmedabad	26	Eklavya Primary School, Room No.3, Vastral, Ahmedabad
6	Sheth R.T.Agrawal Hindi Higher Secondary School (Niketa Pri. School), Room No.2, Nr Jain Derasar Adinath Nagar, New Odhav, Ahmedabad	27	Eklavya Primary School, Room No.- 4, Vastral, Ahmedabad
7	Tilak Primary School, Room No,1, Adinath Nagar, New Odhav, Ahmedabad	28	Crystal International School, Room No.- 1, Near Canara Bank Road, Ahmedabad
8	Tilak Primary School, Partition, Adinath Nagar, New Odhav, Ahmedabad	29	Arapan Vidhya Sankul, Room No.-5, Nirantchokdi, Ratanpura, Vastral, Ahmedabad
9	Tilak Primary School, Room No.2, Adinath Nagar, New Odhav, Ahmedabad	30	Suminnagara Pra School, Room No. 1, Nr Jalpari Society , Vastral, Ahmedabad
10	Tilak Primary School, Room No.2, Adinath Nagar, New Odhav, Ahmedabad	31	Vastral Public School, Room No.1, Vastral, Ahmedabad
11	Tilak Primary School, Room No.4, Adinath Nagar, New Odhav, Ahmedabad	32	Zebarba Vidhyalay, Room No. 1, Suminnagara Vastral, Ahmedabad
12	Sheth R.T.Agrawal Hindi Higher Secondary School (Niketa Pri. School), Room No.3, Nr Jain Derasar Adinath Nagar, New Odhav, Ahmedabad	33	Zebarba Vidhyalay, Room No. 2, Suminnagara Vastral, Ahmedabad
13	Sheth R. T. New Highschool, Room No.- 2, Near Jain Derasar, Adinath Nagar, New Odhav, Ahmedabad	34	Zebarba Vidhyalay, Room No. 3, Suminnagara Vastral, Ahmedabad
14	Sanskar Bharti, Room No.1, Adinathnagar, New Odhav, Ahmedabad	35	Zebarba Vidhyalay, Room No. 4, Suminnagara Vastral, Ahmedabad
15	Sheth R. T. New Highschool, Room No.- 3, Near Jain Derasar, Adinath Nagar, New Odhav, Ahmedabad	36	Zebarba Vidhyalay, Room No. 5, Suminnagara Vastral, Ahmedabad
16	Sheth R. T. New Highschool, Room No.- 4, Near Jain Derasar, Adinath Nagar, New Odhav, Ahmedabad	37	Vastral Public School, Room No. 2, Vastral, Ahmedabad
17	Vidhyanagar Pra. School New Odhav, Room No.2, Opp,Sheth R.T. Hindi High School, New Odhav, Ahmedabad	38	Vastral Public School, Room No. 4, Vastral, Ahmedabad
18	Sanskar Bharti, Room No.2, Adinathnagar, New Odhav, Ahmedabad	39	Madhav International, Room No. 1, Vatva, Ahmedabad
19	Sanskar Bharti, Room No.3, Adinathnagar, New Odhav, Ahmedabad	40	Arapan Vidhya Sankul, Room No.6, Nirantchokdi, Ratanpura, Vastral, Ahmedabad
20	Arapan Vidhya Sankul, Room No. 1, Nirantchokdi, Ratanpura, Vastral, Ahmedabad	41	Arapan Vidhya Sankul, Room No.7, Nirantchokdi, Ratanpura, Vastral, Ahmedabad
21	Arapan Vidhya Sankul, Room No.2, Nirantchokdi, Ratanpura, Vastral, Ahmedabad	42	Shree Hari Shishu Vidhya Vihar, Room No.- 2, Shree Swaminarayan Gurukul Vastral, Ahmedabad

Contd....

## Polling Station Level Election Results

### Polling Station-wise Votes Secured by Overall Top Five Parties in Vatva Assembly in Assembly Election (AE) under Ahmedabad East Parliamentary Constituency in Gujarat (2022)

Number of Polling Station	Winner - Babusinh Sarabhai Jadav (BJP)	Runner-up - Balvantsinh Hemantsang Gadhavi (INC)	3rd - Bipin Patel (AAP)	4th - Kalpeshbhai Narayanbhai Shete (GSNJP)	5th - Sujith Diwakar Pandey (IND)	NOTA	Other	Total Votes Secured
36	571	59	138	4	1	15	8	796
37	518	48	120	14	2	5	8	715
38	575	33	54	6	3	9	8	688
39	769	76	90	4	0	13	12	964
40	580	13	71	5	1	7	2	679
41	471	21	131	5	0	3	2	633
42	669	36	61	1	1	10	9	787
43	596	40	119	5	2	6	4	772
44	709	23	141	6	0	3	5	887
45	543	39	113	7	1	10	7	720
46	648	42	180	6	0	12	5	893
47	733	19	108	2	0	6	9	877
48	489	27	299	11	0	2	7	835
49	416	30	296	10	1	10	2	765
50	323	31	241	2	0	5	4	606
51	386	17	210	7	0	9	5	634
52	541	41	74	2	0	3	4	665
53	676	46	94	1	0	12	4	833
54	354	51	205	4	1	5	12	632
55	507	87	198	6	1	6	6	811
56	544	56	63	4	0	4	13	684
57	559	14	99	2	0	4	3	681
58	575	50	115	1	0	7	2	750
59	526	48	203	2	0	6	9	794
60	352	102	211	5	2	9	9	690
61	564	36	100	4	2	3	8	717
62	446	49	78	0	1	7	7	588
63	701	23	123	1	0	7	1	856
64	745	34	90	1	0	12	7	889
65	558	139	18	14	13	11	22	775
66	462	102	23	13	7	18	17	642
67	574	123	80	2	3	10	9	801
68	606	45	59	5	0	6	14	735
69	419	16	113	2	1	5	3	559
70	456	63	80	2	2	6	3	612

Contd....

## Polling Station Level Election Results

### Winner, Runner-up and 3rd Party Position & Winning Margin According to Polling Stations in Vatva Assembly in Assembly Election (AE) under Ahmedabad East Parliamentary Constituency in Gujarat (2022)

Polling Station Number	Winner Party	Winner Votes (%)	Runner-up Party	Runner-up Votes (%)	Winning Margin Votes (%)	Third Party	Third Party Votes (%)	Other Votes (%)
71	BJP	646 (77.74)	AAP	121 (14.56)	525 (63.18)	INC	51 (6.14)	13 (1.56)
72	BJP	605 (68.83)	AAP	234 (26.62)	371 (42.21)	INC	29 (3.3)	11 (1.25)
73	BJP	615 (66.27)	INC	223 (24.03)	392 (42.24)	AAP	54 (5.82)	36 (3.88)
74	BJP	483 (66.07)	INC	169 (23.12)	314 (42.95)	AAP	38 (5.2)	41 (5.61)
75	BJP	463 (83.57)	INC	46 (8.3)	417 (75.27)	AAP	38 (6.86)	7 (1.26)
76	BJP	375 (82.42)	AAP	38 (8.35)	337 (74.07)	INC	23 (5.05)	19 (4.18)
76A	BJP	534 (74.17)	AAP	111 (15.42)	423 (58.75)	INC	60 (8.33)	15 (2.08)
77	BJP	456 (78.22)	AAP	63 (10.81)	393 (67.41)	INC	44 (7.55)	20 (3.43)
78	BJP	680 (78.89)	AAP	126 (14.62)	554 (64.27)	INC	38 (4.41)	18 (2.09)
79	BJP	598 (76.96)	AAP	88 (11.33)	510 (65.63)	INC	71 (9.14)	20 (2.57)
80	BJP	604 (79.27)	AAP	128 (16.8)	476 (62.47)	INC	24 (3.15)	6 (0.79)
81	BJP	616 (80.21)	AAP	91 (11.85)	525 (68.36)	INC	47 (6.12)	14 (1.82)
82	BJP	574 (73.12)	AAP	170 (21.66)	404 (51.46)	INC	28 (3.57)	13 (1.66)
83	BJP	533 (77.25)	AAP	93 (13.48)	440 (63.77)	INC	30 (4.35)	34 (4.93)
84	BJP	531 (76.07)	AAP	138 (19.77)	393 (56.3)	INC	17 (2.44)	12 (1.72)
85	BJP	726 (84.91)	AAP	76 (8.89)	650 (76.02)	INC	36 (4.21)	17 (1.99)
86	BJP	553 (74.33)	AAP	143 (19.22)	410 (55.11)	INC	32 (4.3)	16 (2.15)
87	BJP	695 (78.35)	AAP	152 (17.14)	543 (61.21)	INC	30 (3.38)	10 (1.13)
88	BJP	392 (48.4)	AAP	380 (46.91)	12 (1.49)	INC	14 (1.73)	24 (2.96)
89	BJP	348 (63.27)	AAP	156 (28.36)	192 (34.91)	INC	33 (6)	13 (2.36)
90	BJP	302 (61.01)	AAP	142 (28.69)	160 (32.32)	INC	41 (8.28)	10 (2.02)
91	BJP	363 (76.74)	AAP	78 (16.49)	285 (60.25)	INC	22 (4.65)	10 (2.11)
92	BJP	496 (72.94)	AAP	116 (17.06)	380 (55.88)	INC	49 (7.21)	19 (2.79)
93	BJP	542 (75.38)	AAP	98 (13.63)	444 (61.75)	INC	47 (6.54)	32 (4.45)
94	BJP	488 (77.46)	INC	65 (10.32)	423 (67.14)	AAP	57 (9.05)	20 (3.17)
95	BJP	493 (79.9)	INC	60 (9.72)	433 (70.18)	AAP	52 (8.43)	12 (1.94)
96	BJP	466 (75.04)	AAP	110 (17.71)	356 (57.33)	INC	33 (5.31)	12 (1.93)
97	BJP	616 (74.85)	AAP	133 (16.16)	483 (58.69)	INC	44 (5.35)	30 (3.65)
98	BJP	597 (76.54)	AAP	113 (14.49)	484 (62.05)	INC	45 (5.77)	25 (3.21)
99	BJP	296 (59.2)	AAP	146 (29.2)	150 (30)	BNJD	30 (6)	28 (5.6)
100	BJP	440 (57.82)	INC	245 (32.19)	195 (25.63)	AAP	40 (5.26)	36 (4.73)
101	BJP	528 (69.93)	INC	109 (14.44)	419 (55.49)	AAP	87 (11.52)	31 (4.11)
102	BJP	424 (74.78)	AAP	96 (16.93)	328 (57.85)	INC	33 (5.82)	14 (2.47)
103	BJP	424 (69.28)	AAP	124 (20.26)	300 (49.02)	INC	44 (7.19)	20 (3.27)
104	BJP	518 (79.08)	AAP	76 (11.6)	442 (67.48)	INC	45 (6.87)	16 (2.44)

Contd....

## Socio-Economic Amenities - Rural

### Access to Education Facilities

Particulars	Number of Villages (% of Population)				
	Available	Not Available	If Not Available (Distance of Nearest Facility)		
			A	B	C
Govt. Primary School	7 (100)	0 (0)	0 (0)	0 (0)	0 (0)
Private Primary School	0 (0)	7 (100)	0 (0)	0 (0)	0 (0)
Govt. Middle School	0 (0)	7 (100)	0 (0)	0 (0)	0 (0)
Private Middle School	0 (0)	7 (100)	0 (0)	0 (0)	0 (0)
Govt. Secondary School	1 (27)	6 (73)	1 (3)	2 (11)	1 (14)
Private Secondary School	2 (45)	5 (55)	0 (0)	0 (0)	0 (0)
Govt. Senior Secondary School	0 (0)	7 (100)	0 (0)	3 (14)	4 (86)
Private Senior Secondary School	0 (0)	7 (100)	0 (0)	0 (0)	0 (0)
Govt. Arts and Science Degree College	0 (0)	7 (100)	0 (0)	1 (3)	6 (97)
Private Arts and Science Degree College	0 (0)	7 (100)	0 (0)	0 (0)	0 (0)
Govt. Engineering College	0 (0)	7 (100)	0 (0)	1 (3)	6 (97)
Private Engineering College	0 (0)	7 (100)	0 (0)	0 (0)	0 (0)
Govt. Medicine College	0 (0)	7 (100)	0 (0)	1 (3)	6 (97)
Private Medicine College	0 (0)	7 (100)	0 (0)	0 (0)	0 (0)
Govt. Management Institute	0 (0)	7 (100)	0 (0)	1 (3)	6 (97)
Private Management Institute	0 (0)	7 (100)	0 (0)	0 (0)	0 (0)
Govt. Polytechnic	0 (0)	7 (100)	0 (0)	1 (3)	6 (97)
Private Polytechnic	0 (0)	7 (100)	0 (0)	0 (0)	0 (0)
Govt. Vocational Training School/ITI	0 (0)	7 (100)	0 (0)	1 (3)	6 (97)
Private Vocational Training School/ITI	0 (0)	7 (100)	0 (0)	0 (0)	0 (0)
Govt. Non Formal Training Centre	0 (0)	7 (100)	0 (0)	1 (3)	6 (97)
Private Non Formal Training Centre	0 (0)	7 (100)	0 (0)	0 (0)	0 (0)
Govt. School For Disabled	0 (0)	7 (100)	0 (0)	1 (3)	6 (97)
Private School For Disabled	0 (0)	7 (100)	0 (0)	0 (0)	0 (0)
Government Others	0 (0)	7 (100)	0 (0)	0 (0)	0 (0)
Private Others	0 (0)	7 (100)	0 (0)	0 (0)	0 (0)

Note : Distance A : Less than 5 km; B : Between 5-10 km; C : 10+ km.; Source : Data Analysis is based on 2011 Census.

## DISCLAIMER

The Terms of Use and Disclaimer of Datanet India Private Limited (hereinafter referred to as "Datanet") for use of this analysis report of **Vatva Assembly Constituency (Vatva Vidhan Sabha)** :-

1. **Assembly Factbook™** is a Registered Trade Mark owned by Datanet.
2. All the maps are sketched and graphical representation only and have not been drawn to the scale and also not to represent the actual geographical area or boundary of the unit.
3. The data for the aforesaid analysis is based on authentic sources and has been culled from the various publications of Census, CSO and NSSO for district and block level data, various central and state government departments, Central & State Elections Commissions and the concerned Returning Officers' releases, Electoral Rolls, Election results and allied publications, internal assessment, surveys, estimates and analysis. Therefore, certain adjustment of data at micro level may have been done to arrive closer to the macro data.
4. Data have been provided on an "As Is" and "As AVAILABLE" basis
5. The colours shown in the maps or diagram and charts of a particular party, alliance or AC are indicative and do not represent them.
6. This publication which includes maps, sheets, graphs and data would be the property under copyright of Datanet only. The user may use these for its internal study, analysis and research purposes. It's public display, re-selling or any commercial uses by the user are not allowed.
7. Datanet has taken due care and caution in compilation and processing of data and allied information, but does not guarantee the accuracy, adequacy or completeness of any information/analysis and will be not responsible for any errors or omissions or for the results obtained from the use of such information/analysis.
8. All the contents for the publication have been culled from various authentic sources and Datanet reasonably believes such sources to be reliable, but does not make any representations, express or implied as to the accuracy or fitness of use of such information. The information or contents of the information/analysis do not constitute advice and should not be relied upon in making (or refraining from making) any decision. Any reliance placed upon the information provided by Datanet is the sole responsibility and strictly at the user's risk.
9. In no event will Datanet be liable for any damages (including, without limitation, damages for loss of business projects, or loss of profits) arising in contract, tort or otherwise from the use of or inability to use any of its contents, or from any action taken (or refrained from being taken) as a result of using the analysis or any of its contents. Datanet its directors, owners, editors, officials, employees, distributor and agents or any associate will not be liable for any errors in the information contained or any consequences arising from the use of the contents of the provided information/analysis.
10. If any provision of these terms and conditions is held invalid or illegal or unenforceable for any reason by any court of competent jurisdiction, such provision shall be severed and the remainder of provisions of the terms and conditions shall continue in full force and effect as if the Term of Use had been executed with the invalid, illegal or unenforceable provision eliminated.
11. If there are any discrepancies in the information provided, please bring it to attention of Datanet for suitable rectification measures.

**Buy Online This Complete Book At  
Datanet India eBooks Store**

[www.indiastatpublications.com](http://www.indiastatpublications.com)

or go directly at

[http://www.indiastatpublications.com/  
Assembly\\_factbook/Gujarat/Ahmedabad\\_East/Vatva](http://www.indiastatpublications.com/Assembly_factbook/Gujarat/Ahmedabad_East/Vatva)



**i** indiastat**elections**

ISBN : 978-93-5905-331-8



9 789359 053318