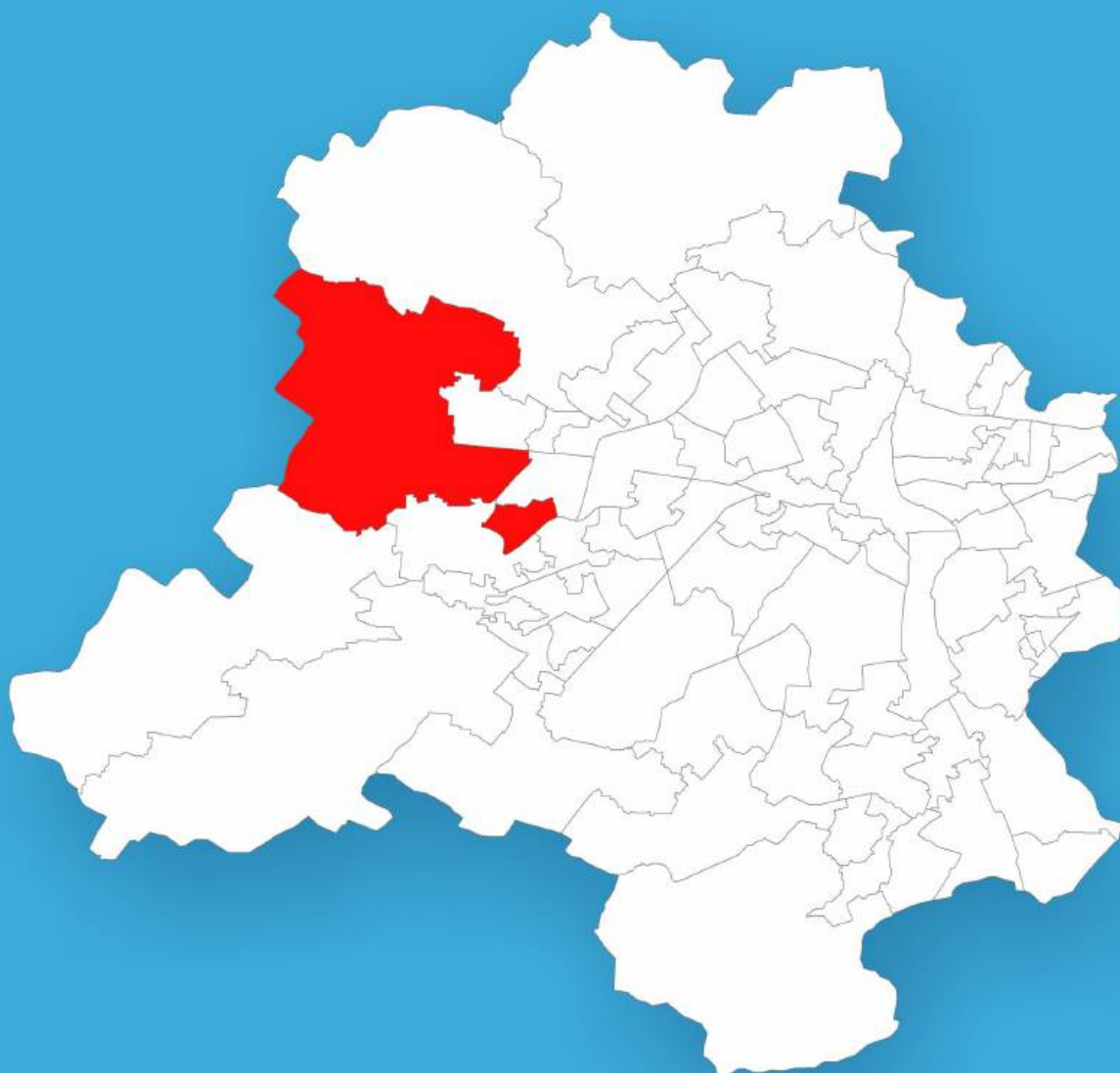




Delhi

Assembly Factbook™

Mundka Assembly Constituency



Key Electoral Data of Mundka
Assembly Constituency (Vidhan Sabha)

Delhi

Assembly Factbook™

Mundka Assembly Constituency



Mundka Vidhan Sabha

Editor & Director

Dr. R.K. Thukral

Research Editor

Dr. Shafeeq Rahman

Compiled, Researched and Published by Datanet India Pvt. Ltd.

D-100, 1st Floor,

Okhla Industrial Area, Phase-I,
New Delhi- 110020.

Ph.: 91-11- 43580781-84

Email : support@indiastatpublications.com

Website : www.indiastatelections.com

Online Book Store :

www.indiastatpublications.com

Report No. : AFB/DL-08-0123

ISBN : 978-93-5293-435-5

First Edition : January, 2018

Sixth Updated Edition : January, 2023

Price : Rs. 11500/-

US\$ 310

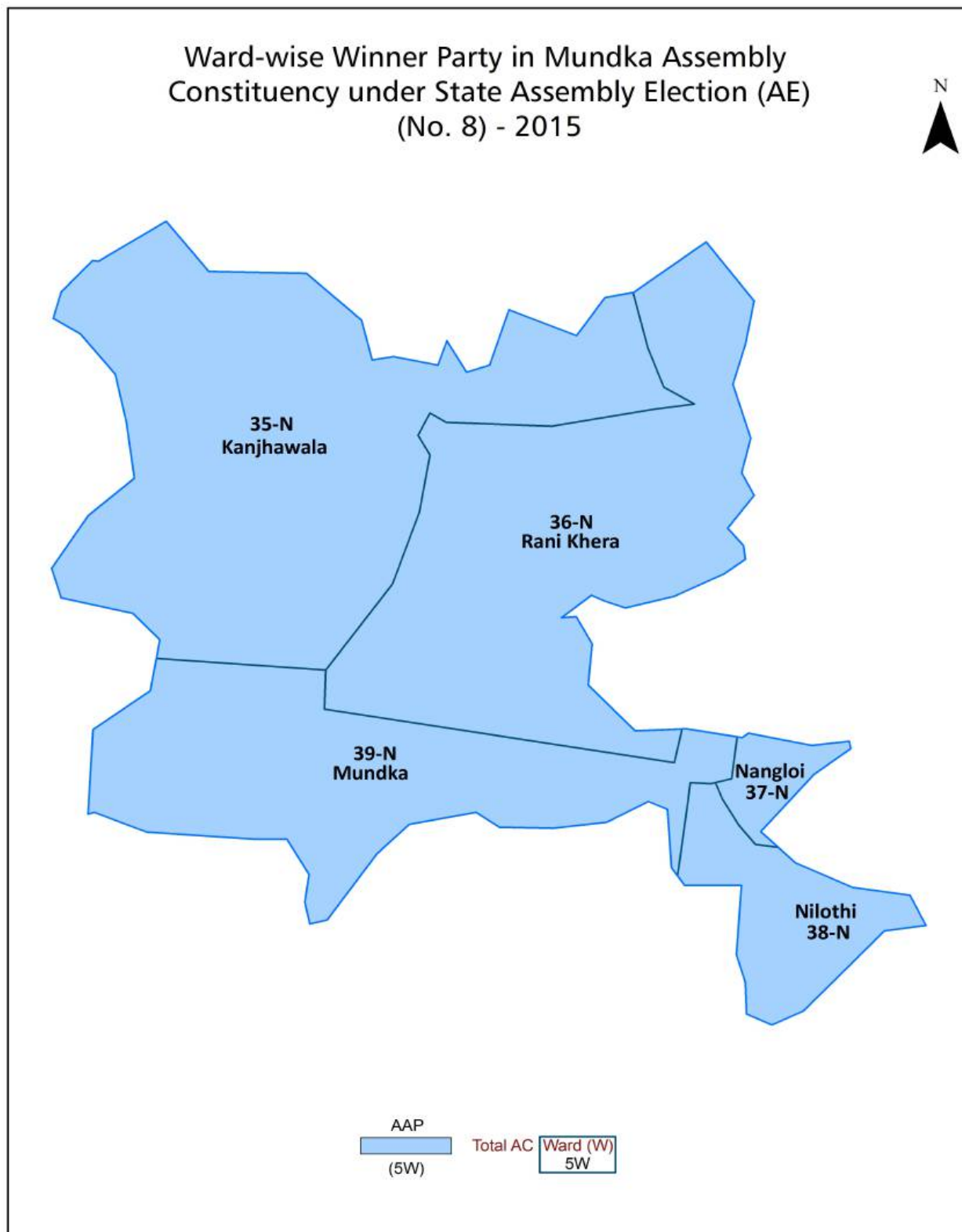
© Datanet India Pvt. Ltd.

All rights reserved. No part of this book may be reproduced, stored in a retrieval system or transmitted in any form or by any means, mechanical photocopying, photographing, scanning, recording or otherwise without the prior written permission of the publisher. Please refer to Disclaimer at page no. 213 for the use of this publication.

Printed in India

No.	Particulars	Page No.
1	Introduction Assembly Constituency at a Glance Features of Assembly as per Delimitation Commission of India (2008)	1-2
2	Location and Political Maps Location Map Boundaries of Assembly Constituency in District Boundaries of Assembly Constituency under Parliamentary Constituency Ward-wise Winner Parties- 2020, 2019, 2015, 2014, 2013, 2009 and 2008	3-11
3	Administrative Setup & Demographics (2011) Ward Name Ward Number Population Population by Ward Sex Ratio Religious Population Social Population	12
4	Electoral Features Important Dates of Last Elections Held Electors by Gender Service Electors Voters Voters Turnout Polling Stations & Average Number of Electors per Polling Station Electors by Age Group Present Elected Representatives	13-18
5	Historical Summary Election Results Vote Share of Major Parties Winning Margin (Number & Percentage) Polarity Summary Result of Assembly Segment of Parliamentary Election 2019, 2014 and 2009 Summary Result of Assembly Elections 2020, 2015, 2013 and 2008	19-29
6	Polling Station Level Election Results Name and Number of Polling Station 2020, 2019, 2015, 2014, 2013, 2009 and 2008 Polling Station-wise Electoral, Voter & Voter Turnout 2020, 2019, 2015, 2014, 2013, 2009 and 2008 Polling Station wise Elections Results 2020, 2019, 2015, 2014, 2013, 2009 and 2008	30-194
7	MCD Ward Election Result MCD Election 2017 and 2012	195-206
8	Share of Assembly Constituency Share of Assembly Constituency in State and Parliamentary Constituency	207
9	Abbreviation & Sources	210-211
10	Disclaimer	213

Location & Political Map

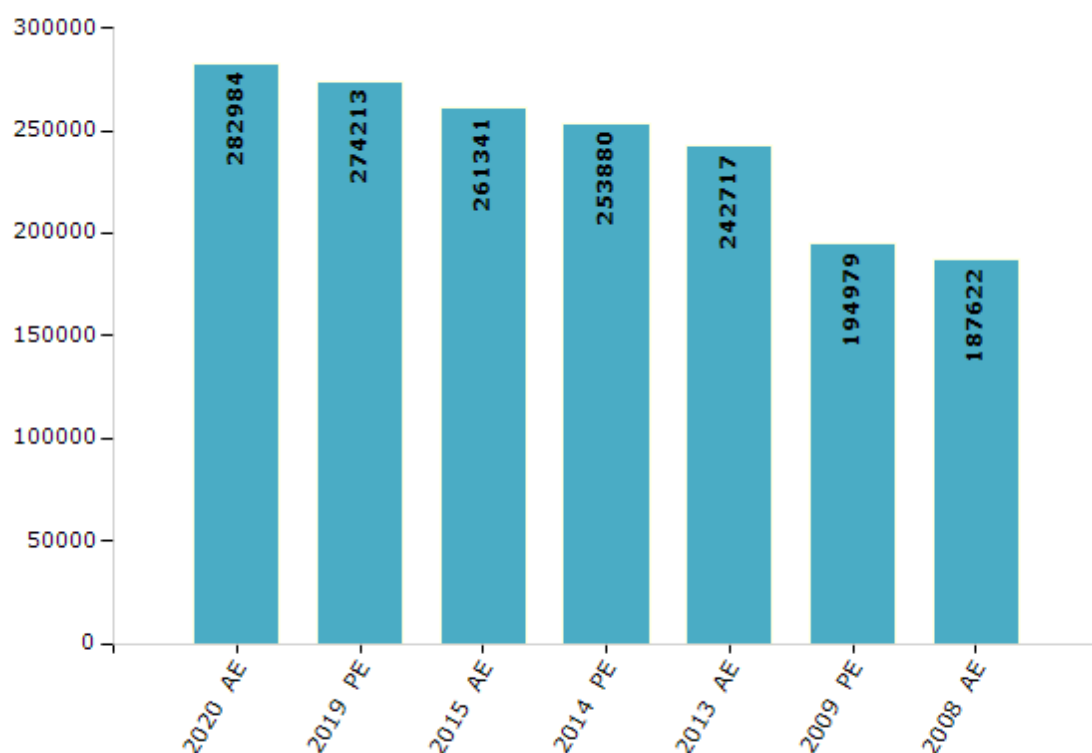


Electoral Features

Electors by Male & Female

Year	Male	Female	Others	Total	Year	Male	Female	Others	Total
2020 AE	153382	129600	2	282984	2003 AE	-	-	-	-
2019 PE	148852	125361	0	274213	1999 PE	-	-	-	-
2015 AE	142441	118872	28	261341	1998 AE	-	-	-	-
2014 PE	138060	115794	26	253880	1993 AE	-	-	-	-
2013 AE	131794	110911	12	242717	1983 AE	-	-	-	-
2009 PE	108365	86614	0	194979	1977 AE	-	-	-	-
2008 AE	104173	83449	-	187622	1972 AE	-	-	-	-
2004 PE	-	-	-	-	1952 AE	-	-	-	-

Number of Electors



Note : AE : Assembly Election, PE : Assembly Segment of Parliamentary Election

Historical Summary Election Results

Summary Result of Assembly Election - 2013

Candidate Name	Party	Votes	Votes %
Rambir Shokeen	IND	52564	34.27
Azad Singh	BJP	45430	29.62
Krishan Kumar	AAP	23872	15.56
Naresh Kumar	INC	19157	12.49
Raj Kumar Parihar	IND	2912	1.9
Gurcharan Singh	BSP	2830	1.84
Vijay Kumar Garg	DJP	1397	0.91
Alam Khan	RUC	860	0.56
Karam Chand Lathwal	BPC	709	0.46
Arvind Kataria	AIBS	552	0.36
Jagdish	IND	528	0.34
Satya Narayan	SHS	454	0.3
Reeta	IND	301	0.2
Mukesh Sharma	BSVPT	271	0.18
Gauri Shankar	RAM	260	0.17
Renu Bharti	RVNP	193	0.13
Meenu	BJDI	193	0.13
Kamal Goyal	AIFB	175	0.11
	NOTA	734	0.48

Polling Station Level Election Results

Number and Name of Polling Stations (PS) (2020)

Number of Polling Stations	Name of Polling Stations	Number of Polling Stations	Name of Polling Stations
1	North Delhi Municipal Corporation Primary Co-Ed School, Village Tatesar	22	S.K.V.School, Kanjhawla Kanjhawala
2	North Delhi Municipal Corporation Primary Co-Ed School, Village Tatesar	23	S.K.V.School, Kanjhawla Kanjhawala
3	North Delhi Municipal Corporation Primary Co-Ed School, Village Jaunti	24	North Delhi Municipal Corporation Primary Co-Ed School, Village Garhi Randhala
4	North Delhi Municipal Corporation Primary Co-Ed School, Village Jaunti	25	North Delhi Municipal Corporation Primary Co-Ed School, Village Nizampur
5	North Delhi Municipal Corporation Primary Co-Ed School, Village Jaunti	26	North Delhi Municipal Corporation Primary Co-Ed School, Village Nizampur
6	North Delhi Municipal Corporation Primary Co-Ed School, Village Jaunti	27	North Delhi Municipal Corporation Primary Co-Ed School, Village Nizampur
7	North Delhi Municipal Corporation Primary Co-Ed School, Village Jaunti	28	North Delhi Municipal Corporation Primary Co-Ed School, Village Nizampur
8	North Delhi Municipal Corporation Primary School (Girls), Village Ladpur	29	Government Sarvodaya Kanya Vidyalaya, Karala
9	North Delhi Municipal Corporation Primary School (Girls), Village Ladpur	30	Government Sarvodaya Kanya Vidyalaya, Karala
10	North Delhi Municipal Corporation Primary School (Girls), Village Ladpur	31	Government Sarvodaya Kanya Vidyalaya, Karala
11	North Delhi Municipal Corporation Primary School (Girls), Village Ladpur	32	North Delhi Municipal Corporation Primary School (Boys), Karala
12	North Delhi Municipal Corporation Primary School (Girls), Village Ladpur	33	North Delhi Municipal Corporation Primary School (Boys), Karala
13	S.K.V.School, Kanjhawla Kanjhawala	34	North Delhi Municipal Corporation Primary School (Boys), Karala
14	S.K.V.School, Kanjhawla Kanjhawala	35	Government Sarvodaya Kanya Vidyalaya, Karala
15	S.K.V.School, Kanjhawla Kanjhawala	36	Government Sarvodaya Kanya Vidyalaya, Karala
16	North Delhi Municipal Corporation Primary School (Boys) Kanjhawla	37	Bsm Public School Anandpur Dham Karala
17	North Delhi Municipal Corporation Primary School (Boys) Kanjhawla	38	Bsm Public School Anandpur Dham Karala
18	North Delhi Municipal Corporation Primary School (Boys) Kanjhawla	39	Bsm Public School Anandpur Dham Karala
19	North Delhi Municipal Corporation Primary School (Boys) Kanjhawla	40	Bsm Public School Anandpur Dham Karala
20	S.K.V.School, Kanjhawla Kanjhawala	41	Bsm Public School Anandpur Dham Karala
21	S.K.V.School, Kanjhawla Kanjhawala	42	Bsm Public School Anandpur Dham Karala

Contd....

Polling Station Level Election Results

Polling Station-wise Votes Secured by Overall Top Five Parties in Mundka Assembly in Assembly Election (AE) under North West Delhi Parliamentary Constituency in Delhi (2020)

Number of Polling Station	Winner - Dharampal Lakra (AAP)	Runner-up - Azad Singh (BJP)	3rd - Naresh Kumar (INC)	4th - Chetram (SatBP)	5th - Karam Chand Lathwal (BPC)	NOTA	Other	Total Votes Secured
36	539	122	29	2	0	1	0	693
37	586	396	17	0	1	3	0	1003
38	451	299	8	2	1	4	0	765
39	328	256	13	2	1	5	0	605
40	219	136	5	0	0	1	0	361
41	535	305	18	3	0	4	0	865
42	488	333	20	1	0	5	0	847
43	510	299	20	1	1	6	0	837
44	372	216	17	5	0	5	0	615
45	466	223	15	2	0	1	0	707
46	469	418	14	1	1	5	0	908
47	284	248	6	0	1	3	0	542
48	386	369	14	1	2	3	0	775
49	296	287	8	2	0	2	0	595
50	322	304	6	1	0	3	0	636
51	241	244	7	1	0	1	0	494
52	227	172	4	0	0	1	0	404
53	335	277	13	0	1	2	0	628
54	280	341	14	1	1	3	0	640
55	270	334	10	0	1	3	0	618
56	253	340	12	0	0	1	0	606
57	507	391	14	0	0	4	0	916
58	257	226	5	0	0	1	0	489
59	262	221	7	0	1	1	0	492
60	269	211	16	0	0	0	0	496
61	189	245	9	0	1	2	0	446
62	419	202	9	1	3	4	0	638
63	367	136	4	0	0	1	0	508
64	142	171	6	1	0	1	0	321
65	342	242	16	1	1	5	0	607
66	382	252	10	0	0	1	0	645
67	264	230	17	0	1	1	0	513
68	330	237	22	1	0	1	0	591
69	392	267	11	1	0	5	0	676
70	329	266	15	1	0	2	0	613

Contd....

Polling Station Level Election Results

Winner, Runner-up and 3rd Party Position & Winning Margin According to Polling Stations in Mundka Assembly in Assembly Election (AE) under North West Delhi Parliamentary Constituency in Delhi (2020)

Polling Station Number	Winner Party	Winner Votes (%)	Runner-up Party	Runner-up Votes (%)	Winning Margin Votes (%)	Third Party	Third Party Votes (%)	Other Votes (%)
71	AAP	358 (60.68)	BJP	217 (36.78)	141 (23.9)	INC	13 (2.2)	2 (0.34)
72	AAP	306 (54.16)	BJP	245 (43.36)	61 (10.8)	INC	9 (1.59)	5 (0.88)
73	AAP	270 (59.73)	BJP	170 (37.61)	100 (22.12)	INC	11 (2.43)	1 (0.22)
74	AAP	619 (65.64)	BJP	289 (30.65)	330 (34.99)	INC	23 (2.44)	12 (1.27)
75	BJP	583 (66.55)	AAP	264 (30.14)	319 (36.41)	INC	24 (2.74)	5 (0.57)
76	BJP	416 (51.68)	AAP	375 (46.58)	41 (5.1)	INC	11 (1.37)	3 (0.37)
77	AAP	502 (64.86)	BJP	250 (32.3)	252 (32.56)	INC	14 (1.81)	8 (1.03)
78	AAP	350 (63.64)	BJP	189 (34.36)	161 (29.28)	INC	8 (1.45)	3 (0.55)
79	AAP	312 (69.18)	BJP	131 (29.05)	181 (40.13)	INC	4 (0.89)	4 (0.89)
80	AAP	595 (62.83)	BJP	333 (35.16)	262 (27.67)	INC	12 (1.27)	7 (0.74)
81	AAP	324 (64.67)	BJP	164 (32.73)	160 (31.94)	INC	7 (1.4)	6 (1.2)
82	AAP	366 (56.83)	BJP	265 (41.15)	101 (15.68)	INC	9 (1.4)	4 (0.62)
83	AAP	573 (67.17)	BJP	256 (30.01)	317 (37.16)	INC	15 (1.76)	9 (1.06)
84	AAP	706 (92.05)	BJP	50 (6.52)	656 (85.53)	INC	8 (1.04)	3 (0.39)
85	AAP	657 (92.41)	BJP	43 (6.05)	614 (86.36)	INC	11 (1.55)	0 (0)
86	AAP	632 (95.32)	BJP	21 (3.17)	611 (92.15)	INC	7 (1.06)	3 (0.45)
87	AAP	845 (94.62)	BJP	34 (3.81)	811 (90.81)	INC	11 (1.23)	3 (0.34)
88	AAP	593 (92.08)	BJP	41 (6.37)	552 (85.71)	INC	8 (1.24)	2 (0.31)
89	AAP	400 (46.73)	BJP	386 (45.09)	14 (1.64)	INC	53 (6.19)	17 (1.99)
90	AAP	168 (51.38)	BJP	140 (42.81)	28 (8.57)	INC	15 (4.59)	4 (1.22)
91	BJP	244 (49.19)	AAP	217 (43.75)	27 (5.44)	INC	21 (4.23)	14 (2.82)
92	AAP	241 (48.88)	BJP	230 (46.65)	11 (2.23)	INC	21 (4.26)	1 (0.2)
93	AAP	263 (48.08)	BJP	259 (47.35)	4 (0.73)	INC	21 (3.84)	4 (0.73)
94	AAP	254 (58.8)	BJP	159 (36.81)	95 (21.99)	INC	14 (3.24)	5 (1.16)
95	AAP	240 (51.61)	BJP	208 (44.73)	32 (6.88)	INC	12 (2.58)	5 (1.08)
96	BJP	183 (47.91)	AAP	175 (45.81)	8 (2.1)	INC	15 (3.93)	9 (2.36)
97	AAP	358 (50.56)	BJP	306 (43.22)	52 (7.34)	INC	27 (3.81)	17 (2.4)
98	AAP	295 (51.66)	BJP	240 (42.03)	55 (9.63)	INC	30 (5.25)	6 (1.05)
99	AAP	248 (52.43)	BJP	215 (45.45)	33 (6.98)	INC	8 (1.69)	2 (0.42)
100	AAP	370 (47.93)	BJP	346 (44.82)	24 (3.11)	INC	39 (5.05)	17 (2.2)
101	AAP	388 (53.15)	BJP	308 (42.19)	80 (10.96)	INC	23 (3.15)	11 (1.51)
102	AAP	182 (49.86)	BJP	171 (46.85)	11 (3.01)	INC	9 (2.47)	3 (0.82)
103	AAP	242 (63.68)	BJP	123 (32.37)	119 (31.31)	INC	11 (2.89)	4 (1.05)
104	AAP	398 (72.1)	BJP	140 (25.36)	258 (46.74)	INC	8 (1.45)	6 (1.09)
105	AAP	457 (64.91)	BJP	192 (27.27)	265 (37.64)	INC	37 (5.26)	18 (2.56)

Contd....

MCD Election Results

Number and Name of Ward (2017)

Number of Ward	Name of Ward	Number of Ward	Name of Ward
035N	Kanjhawala		
036N	Rani Khera		
037N	Nangloi		
038N	Nilothi		
039N	Mundka		

Number and Name of Ward (2012)

Number of Ward	Name of Ward	Number of Ward	Name of Ward
29	Karala (W)		
30	Mundaka		
31	Nangloi Jat West (SCW)		
32	Nilothi (W)		

MCD Election Results

Ward-wise Winner & Runner-up in Mundka Assembly Constituency (MCD Election 2017)

MCD Ward Number	Winner Party	Winner Votes (%)	Runner-up Party	Runner-up Votes (%)	Winning Margin Votes (%)
035N	BJP	13820 (42.27)	INC	8761 (26.79)	5059 (15.48)
036N	BJP	12069 (39.1)	AAP	6080 (19.7)	5989 (19.4)
037N	BJP	5816 (23.68)	IND (HL)	4657 (18.96)	1159 (4.72)
038N	AAP	5388 (29.28)	INC	4950 (26.9)	438 (2.38)
039N	AAP	11578 (34.69)	BJP	10684 (32.01)	894 (2.68)

MCD Election Results

Summary Result of Ward 035 N (Kanjhawala) : MCD Election - 2017

Candidate Name	Party	Votes	Votes%
Ward 035 N : Kanjhawala			
Poonam Dabas	BJP	13820	42.27
Manisha	INC	8761	26.79
Neelam Devi	AAP	7874	24.08
Monika	BSP	1456	4.45
Rinki Rani	IND	330	1.01
Neelam	SHS	196	0.6
Raj Bala	IND	85	0.26
	NOTA	175	0.54

DISCLAIMER

The Terms of Use and Disclaimer of Datanet India Private Limited (hereinafter referred to as "Datanet") for use of this analysis report of **Mundka Assembly Constituency (Mundka Vidhan Sabha)** :-

1. **Assembly Factbook™** is a Registered Trade Mark owned by Datanet.
2. All the maps are sketched and graphical representation only and have not been drawn to the scale and also not to represent the actual geographical area or boundary of the unit.
3. The data for the aforesaid analysis is based on authentic sources and has been culled from the various publications of Census, CSO and NSSO for district and block level data, various central and state government departments, Central & State Elections Commissions and the concerned Returning Officers' releases, Electoral Rolls, Election results and allied publications, internal assessment, surveys, estimates and analysis. Therefore, certain adjustment of data at micro level may have been done to arrive closer to the macro data.
4. Data have been provided on an "As Is" and "As AVAILABLE" basis
5. The colours shown in the maps or diagram and charts of a particular party, alliance or AC are indicative and do not represent them.
6. This publication which includes maps, sheets, graphs and data would be the property under copyright of Datanet only. The user may use these for its internal study, analysis and research purposes. It's public display, re-selling or any commercial uses by the user are not allowed.
7. Datanet has taken due care and caution in compilation and processing of data and allied information, but does not guarantee the accuracy, adequacy or completeness of any information/analysis and will be not responsible for any errors or omissions or for the results obtained from the use of such information/analysis.
8. All the contents for the publication have been culled from various authentic sources and Datanet reasonably believes such sources to be reliable, but does not make any representations, express or implied as to the accuracy or fitness of use of such information. The information or contents of the information/analysis do not constitute advice and should not be relied upon in making (or refraining from making) any decision. Any reliance placed upon the information provided by Datanet is the sole responsibility and strictly at the user's risk.
9. In no event will Datanet be liable for any damages (including, without limitation, damages for loss of business projects, or loss of profits) arising in contract, tort or otherwise from the use of or inability to use any of its contents, or from any action taken (or refrained from being taken) as a result of using the analysis or any of its contents. Datanet its directors, owners, editors, officials, employees, distributor and agents or any associate will not be liable for any errors in the information contained or any consequences arising from the use of the contents of the provided information/analysis.
10. If any provision of these terms and conditions is held invalid or illegal or unenforceable for any reason by any court of competent jurisdiction, such provision shall be severed and the remainder of provisions of the terms and conditions shall continue in full force and effect as if the Term of Use had been executed with the invalid, illegal or unenforceable provision eliminated.
11. If there are any discrepancies in the information provided, please bring it to attention of Datanet for suitable rectification measures.

Buy Online This Complete Book At
Datanet India eBooks Store

www.indiastatpublications.com

or go directly at

[http://www.indiastatpublications.com/
Assembly_factbook/Delhi/North_West_Delhi/Mundka](http://www.indiastatpublications.com/Assembly_factbook/Delhi/North_West_Delhi/Mundka)



i indiastat**elections**

ISBN : 978-93-5293-435-5



9 789352 934355