



Delhi

Assembly Factbook™

Timarpur Assembly Constituency



Key Electoral Data of Timarpur
Assembly Constituency (Vidhan Sabha)

Delhi

Assembly Factbook™

Timarpur Assembly Constituency



Timarpur Vidhan Sabha

Editor & Director

Dr. R.K. Thukral

Research Editor

Dr. Shafeeq Rahman

Compiled, Researched and Published by Datanet India Pvt. Ltd.

D-100, 1st Floor,

Okhla Industrial Area, Phase-I,
New Delhi- 110020.

Ph.: 91-11- 43580781-84

Email : support@indiastatpublications.com

Website : www.indiastatelections.com

Online Book Store :

www.indiastatpublications.com

Report No. : AFB/DL-03-0123

ISBN : 978-93-5293-458-4

First Edition : January, 2018

Sixth Updated Edition : January, 2023

Price : Rs. 11500/-

US\$ 310

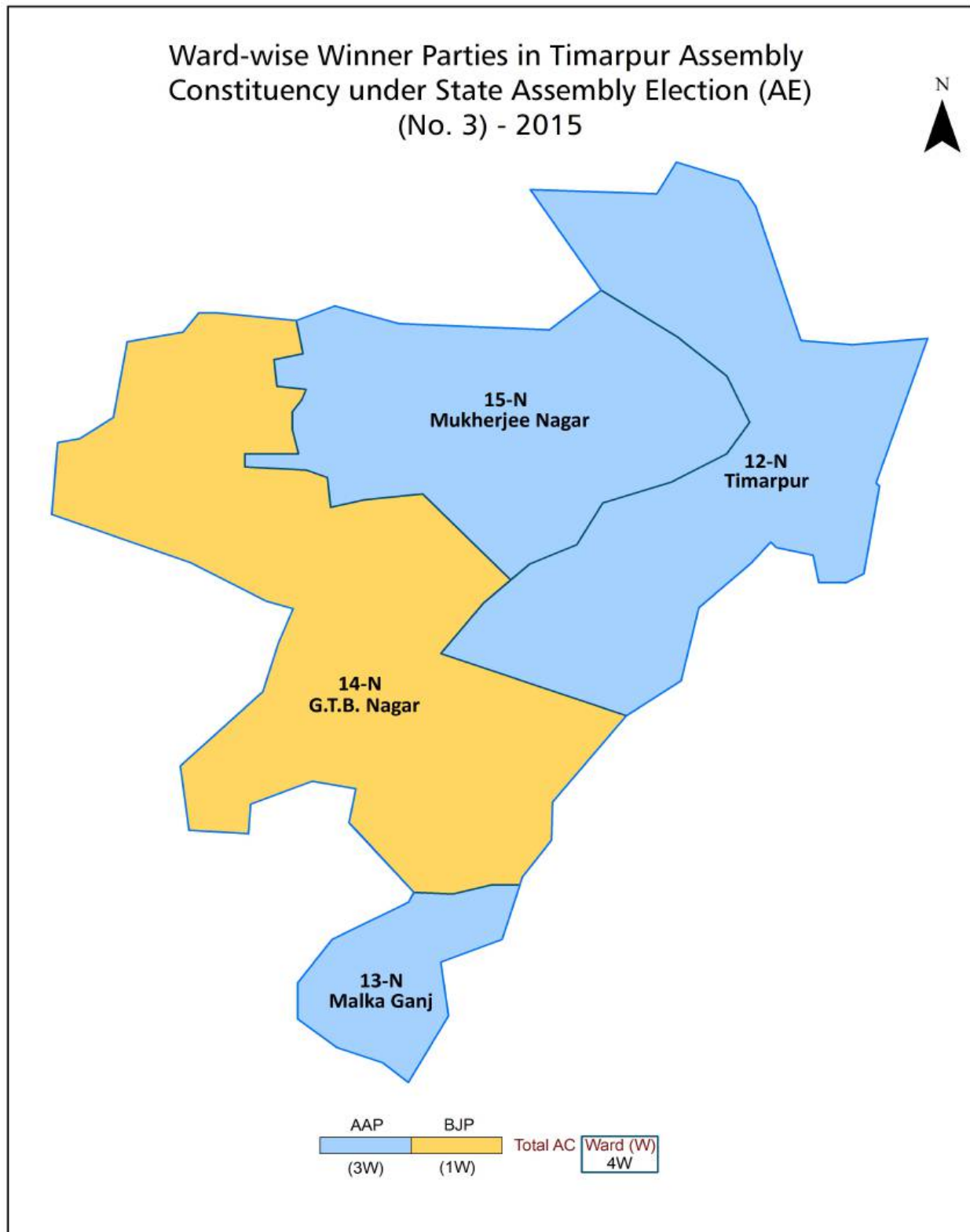
© Datanet India Pvt. Ltd.

All rights reserved. No part of this book may be reproduced, stored in a retrieval system or transmitted in any form or by any means, mechanical photocopying, photographing, scanning, recording or otherwise without the prior written permission of the publisher. Please refer to Disclaimer at page no. 178 for the use of this publication.

Printed in India

No.	Particulars	Page No.
1	Introduction Assembly Constituency at a Glance Features of Assembly as per Delimitation Commission of India (2008)	1-2
2	Location and Political Maps Location Map Boundaries of Assembly Constituency in District Boundaries of Assembly Constituency under Parliamentary Constituency Ward-wise Winner Parties- 2020, 2019, 2015, 2014, 2013, 2009 and 2008	3-11
3	Administrative Setup & Demographics (2011) Ward Name Ward Number Population Population by Ward Sex Ratio Religious Population Social Population	12
4	Electoral Features Important Dates of Last Elections Held Electors by Gender Service Electors Voters Voters Turnout Polling Stations & Average Number of Electors per Polling Station Electors by Age Group Present Elected Representatives	13-18
5	Historical Summary Election Results Vote Share of Major Parties Winning Margin (Number & Percentage) Polarity Summary Result of Assembly Segment of Parliamentary Election 2019, 2014, 2009, 2004 and 1999 Summary Result of Assembly Elections 2020, 2015, 2013, 2008, 2003, 1998, 1993 and 1972	19-35
6	Polling Station Level Election Results Name and Number of Polling Station 2020, 2019, 2015, 2014, 2013, 2009 and 2008 Polling Station-wise Electoral, Voter & Voter Turnout 2020, 2019, 2015, 2014, 2013, 2009 and 2008 Polling Station wise Elections Results 2020, 2019, 2015, 2014, 2013, 2009 and 2008	36-160
7	MCD Ward Election Result MCD Election 2017 and 2012	161-171
8	Share of Assembly Constituency Share of Assembly Constituency in State and Parliamentary Constituency	172
9	Abbreviation & Sources	175-176
10	Disclaimer	178

Location & Political Map

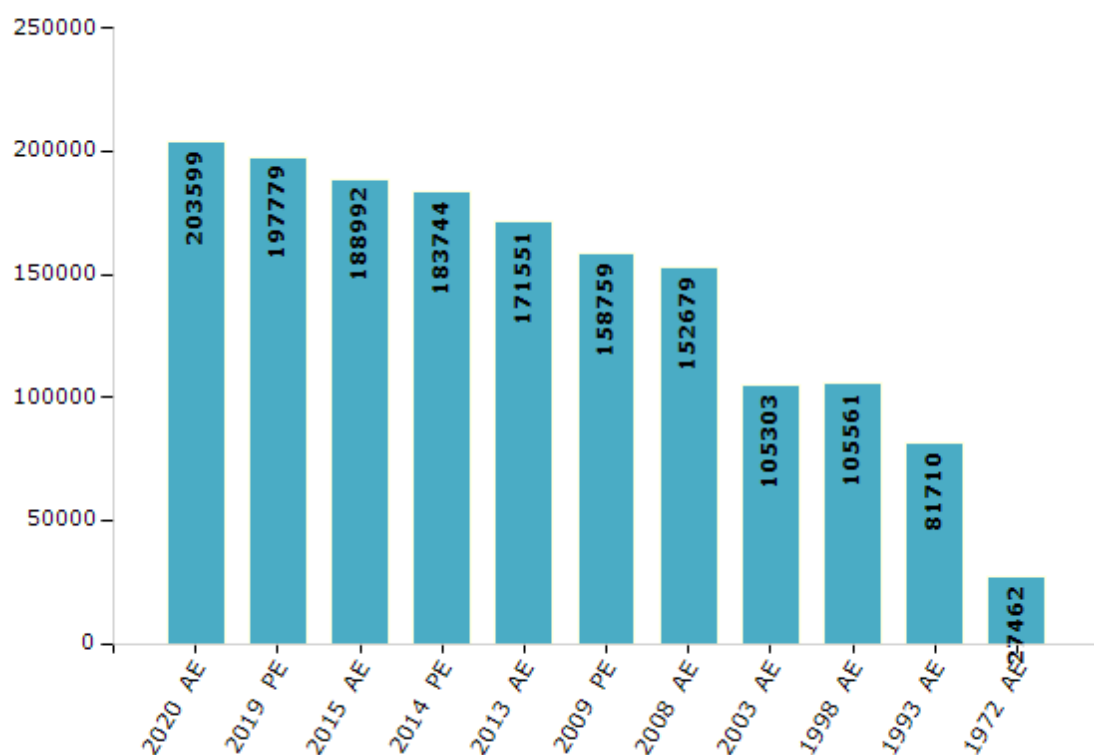


Electoral Features

Electors by Male & Female

Year	Male	Female	Others	Total	Year	Male	Female	Others	Total
2020 AE	110548	93032	19	203599	2003 AE	57923	47380	-	105303
2019 PE	107707	90059	13	197779	1999 PE	-	-	-	-
2015 AE	104030	84942	20	188992	1998 AE	57965	47596	-	105561
2014 PE	100915	82810	19	183744	1993 AE	43411	38299	-	81710
2013 AE	93636	77898	17	171551	1983 AE	-	-	-	-
2009 PE	86690	72069	0	158759	1977 AE	-	-	-	-
2008 AE	83121	69558	-	152679	1972 AE	15865	11597	-	27462
2004 PE	-	-	-	-	1952 AE	-	-	-	-

Number of Electors

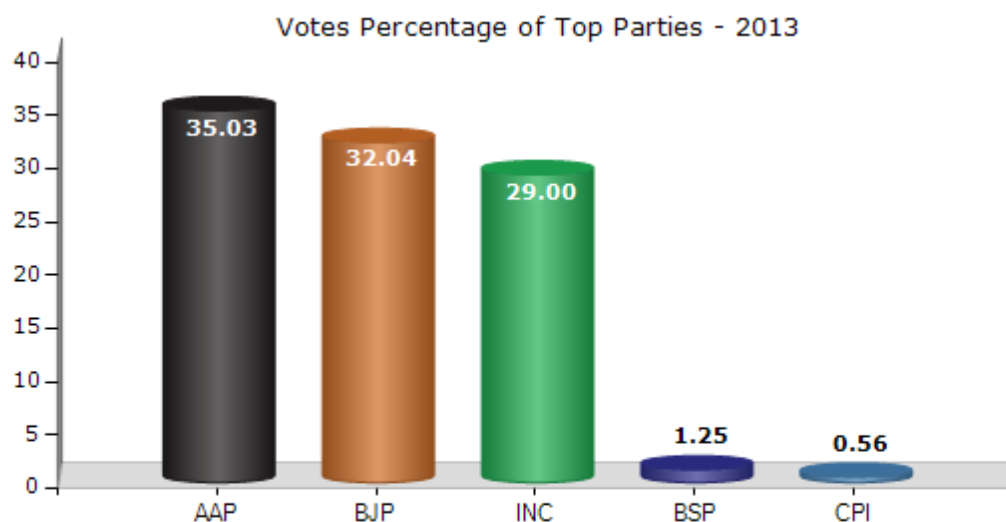


Note : AE : Assembly Election, PE : Assembly Segment of Parliamentary Election

Historical Summary Election Results

Summary Result of Assembly Election - 2013

Candidate Name	Party	Votes	Votes %
Harish Khanna	AAP	39650	35.03
Rajni Abbi	BJP	36267	32.04
Surinder Pal Singh	INC	32825	29
Prem Wadhwa	BSP	1414	1.25
Bajinder Singh	CPI	637	0.56
Chand Miya	IND	575	0.51
Anil Kumar	SP	349	0.31
Harbilas	IJP	226	0.2
Virendra Kumar	IND	179	0.16
Jagannath	BJDI	173	0.15
Vidyanand Bhagat	RVNP	70	0.06
Mohd. Yamin	PECP	51	0.05
	NOTA	768	0.68



Polling Station Level Election Results

Number and Name of Polling Stations (PS) (2020)

Number of Polling Stations	Name of Polling Stations	Number of Polling Stations	Name of Polling Stations
1	Mc Primary School Mukherjee Nagar Opposite H.No. 353 To 363A	22	Mc Primary School Bhai Parmanand Colony
2	Mc Primary School Mukherjee Nagar Opposite H.No. 353 To 363A	23	Mc Primary School Bhai Parmanand Colony
3	Mc Primary School Mukherjee Nagar Opposite H.No. 353 To 363A	24	Govt. Boys Sr. Sec. School Dhakka
4	Mc Primary School Mukherjee Nagar Opposite H.No. 353 To 363A	25	Mc Primary Co-Edu School Mukherjee Park West Mukherjee Nagar
5	Mc Primary School Mukherjee Nagar Opposite H.No. 353 To 363A	26	Mc Primary Co-Edu School Mukherjee Park West Mukherjee Nagar
6	Mc Primary School Mukherjee Nagar Opposite H.No. 353 To 363A	27	Mc Primary Co-Edu School Mukherjee Park West Mukherjee Nagar
7	Mc Primary School Mukherjee Nagar Opposite H.No. 353 To 363A	28	Govt Boys Sr Sec School Mukherjee Nagar
8	Govt Boys Sr Sec School Mukherjee Nagar	29	Govt Boys Sr Sec School Mukherjee Nagar
9	Sachedva Convent School Street No.5 Sangam Vihar	30	Govt Boys Sr Sec School Mukherjee Nagar
10	Sachedva Convent School Street No.5 Sangam Vihar	31	Mc Primary School Village Gopalpur
11	Sachedva Convent School Street No.5 Sangam Vihar	32	Mc Primary School Village Gopalpur
12	Sachedva Convent School Street No.5 Sangam Vihar	33	Mc Primary School Village Gopalpur
13	Sachedva Convent School Street No.5 Sangam Vihar	34	Mc Primary School Village Gopalpur
14	Sachedva Convent School Street No.5 Sangam Vihar	35	Mc Primary School Village Gopalpur
15	Sachedva Convent School Street No.5 Sangam Vihar	36	Mc Primary School (Near Pump House) (East) Mukherjee Nagar
16	Govt Boys Sr Sec School Mukherjee Nagar	37	Mc Primary School (Near Pump House) (East) Mukherjee Nagar
17	Mc Primary School (Near Pump House) (East) Mukherjee Nagar	38	Savita Nursery School Gali No.5,Wazirabad Village
18	Mc Primary School (Near Pump House) (East) Mukherjee Nagar	39	M C Primary School Village Wazirabad
19	Mc Primary School Bhai Parmanand Colony	40	Savita Public School, Opposite Gali No.3 Village Wazirabad
20	Mc Primary School Bhai Parmanand Colony	41	Savita Public School, Opposite Gali No.3 Village Wazirabad
21	Mc Primary School Bhai Parmanand Colony	42	Savita Public School, Opposite Gali No.3 Village Wazirabad

Contd....

Polling Station Level Election Results

Polling Station-wise Votes Secured by Overall Top Five Parties in Timarpur Assembly in Assembly Election (AE) under North East Delhi Parliamentary Constituency in Delhi (2020)

Number of Polling Station	Winner - Dilip Pandey (AAP)	Runner-up - Surinder Pal Singh (Bittoo) (BJP)	3rd - Amar Lata Sangwan (INC)	4th - Sonu Kaushik (AAPP)	5th - Advocate Uma Shanker Gautam (BSP)	NOTA	Other	Total Votes Secured
36	489	173	3	8	4	1	17	695
37	433	238	8	9	1	2	8	699
38	370	375	43	4	1	2	7	802
39	476	169	29	5	1	5	11	696
40	447	337	39	2	3	5	6	839
41	316	291	52	2	5	1	6	673
42	369	402	27	6	2	2	8	816
43	242	309	8	0	0	1	0	560
44	422	297	36	3	3	4	10	775
45	955	28	15	2	0	1	5	1006
46	943	29	15	3	1	1	4	996
47	1032	34	14	1	1	0	4	1086
48	252	293	41	0	0	1	3	590
49	262	407	26	4	1	1	11	712
50	253	371	14	0	3	0	4	645
51	231	339	5	2	1	3	5	586
52	344	437	10	3	2	1	4	801
53	270	382	10	2	5	1	3	673
54	956	34	15	8	1	3	2	1019
55	416	276	17	5	2	5	8	729
56	484	173	18	8	5	2	8	698
57	592	159	14	5	8	3	4	785
58	379	142	5	2	8	3	7	546
59	235	171	11	2	1	0	0	420
60	281	275	10	0	2	2	6	576
61	291	251	14	2	3	4	2	567
62	332	204	12	0	0	0	3	551
63	196	159	21	0	0	1	1	378
64	233	177	11	1	2	1	2	427
65	414	312	24	3	1	2	6	762
66	363	242	18	7	1	2	8	641
67	314	226	10	0	0	4	5	559
68	409	318	15	0	0	4	7	753
69	277	306	14	2	0	4	4	607
70	365	293	21	6	2	1	7	695

Contd....

Polling Station Level Election Results

Winner, Runner-up and 3rd Party Position & Winning Margin According to Polling Stations in Timarpur Assembly in Assembly Election (AE) under North East Delhi Parliamentary Constituency in Delhi (2020)

Polling Station Number	Winner Party	Winner Votes (%)	Runner-up Party	Runner-up Votes (%)	Winning Margin Votes (%)	Third Party	Third Party Votes (%)	Other Votes (%)
71	BJP	476 (57.28)	AAP	336 (40.43)	140 (16.85)	INC	15 (1.81)	4 (0.48)
72	AAP	357 (48.97)	BJP	349 (47.87)	8 (1.1)	INC	13 (1.78)	10 (1.37)
73	AAP	309 (50.82)	BJP	271 (44.57)	38 (6.25)	INC	15 (2.47)	13 (2.14)
74	AAP	294 (48.51)	BJP	284 (46.86)	10 (1.65)	INC	14 (2.31)	14 (2.31)
75	AAP	322 (49.31)	BJP	309 (47.32)	13 (1.99)	INC	16 (2.45)	6 (0.92)
76	BJP	407 (55.68)	AAP	288 (39.4)	119 (16.28)	INC	21 (2.87)	15 (2.05)
77	AAP	223 (47.15)	BJP	219 (46.3)	4 (0.85)	INC	20 (4.23)	11 (2.33)
78	BJP	515 (59.61)	AAP	306 (35.42)	209 (24.19)	INC	33 (3.82)	10 (1.16)
79	AAP	522 (71.02)	BJP	172 (23.4)	350 (47.62)	INC	19 (2.59)	22 (2.99)
80	AAP	488 (56.68)	BJP	323 (37.51)	165 (19.17)	INC	28 (3.25)	22 (2.56)
81	AAP	569 (70.25)	BJP	201 (24.81)	368 (45.44)	INC	9 (1.11)	31 (3.83)
82	AAP	215 (70.49)	BJP	78 (25.57)	137 (44.92)	BSP	4 (1.31)	8 (2.62)
83	AAP	393 (54.21)	BJP	300 (41.38)	93 (12.83)	INC	21 (2.9)	11 (1.52)
84	AAP	363 (55.08)	BJP	276 (41.88)	87 (13.2)	INC	11 (1.67)	9 (1.37)
85	AAP	286 (57.31)	BJP	179 (35.87)	107 (21.44)	INC	28 (5.61)	6 (1.2)
86	BJP	321 (48.78)	AAP	307 (46.66)	14 (2.12)	INC	24 (3.65)	6 (0.91)
87	BJP	357 (52.27)	AAP	306 (44.8)	51 (7.47)	INC	16 (2.34)	4 (0.59)
88	AAP	466 (51.55)	BJP	383 (42.37)	83 (9.18)	INC	26 (2.88)	29 (3.21)
89	AAP	301 (55.74)	BJP	217 (40.19)	84 (15.55)	INC	11 (2.04)	11 (2.04)
90	AAP	420 (67.52)	BJP	173 (27.81)	247 (39.71)	INC	9 (1.45)	20 (3.22)
91	AAP	272 (62.24)	BJP	142 (32.49)	130 (29.75)	INC	17 (3.89)	6 (1.37)
92	AAP	195 (58.56)	BJP	122 (36.64)	73 (21.92)	INC	13 (3.9)	3 (0.9)
93	AAP	508 (73.52)	BJP	144 (20.84)	364 (52.68)	INC	15 (2.17)	24 (3.47)
94	AAP	277 (70.84)	BJP	95 (24.3)	182 (46.54)	INC	7 (1.79)	12 (3.07)
95	BJP	472 (55.14)	AAP	355 (41.47)	117 (13.67)	INC	18 (2.1)	11 (1.29)
96	AAP	317 (52.66)	BJP	272 (45.18)	45 (7.48)	INC	7 (1.16)	6 (1)
97	AAP	318 (51.04)	BJP	277 (44.46)	41 (6.58)	INC	14 (2.25)	14 (2.25)
98	AAP	323 (52.44)	BJP	266 (43.18)	57 (9.26)	INC	16 (2.6)	11 (1.79)
99	BJP	372 (53.76)	AAP	295 (42.63)	77 (11.13)	INC	16 (2.31)	9 (1.3)
100	BJP	391 (56.02)	AAP	281 (40.26)	110 (15.76)	INC	16 (2.29)	10 (1.43)
101	BJP	438 (59.35)	AAP	271 (36.72)	167 (22.63)	INC	17 (2.3)	12 (1.63)
102	BJP	435 (58.23)	AAP	275 (36.81)	160 (21.42)	INC	29 (3.88)	8 (1.07)
103	BJP	329 (57.12)	AAP	224 (38.89)	105 (18.23)	INC	16 (2.78)	7 (1.22)
104	AAP	469 (59.44)	BJP	280 (35.49)	189 (23.95)	INC	25 (3.17)	15 (1.9)
105	AAP	547 (70.58)	BJP	166 (21.42)	381 (49.16)	INC	36 (4.65)	26 (3.35)

Contd....

MCD Election Results

Number and Name of Ward (2017)

Number of Ward	Name of Ward	Number of Ward	Name of Ward
012N	Timarpur		
013N	Malka Ganj		
014N	G.T.B. Nagar		
015N	Mukherjee Nagar		

Number and Name of Ward (2012)

Number of Ward	Name of Ward	Number of Ward	Name of Ward
9	Malka Ganj (SCW)		
10	Timarpur (W)		
11	Mukharjee Nagar		
12	G.T.B. Nagar (W)		

MCD Election Results

Ward-wise Winner & Runner-up in Timarpur Assembly Constituency (MCD Election 2017)

MCD Ward Number	Winner Party	Winner Votes (%)	Runner-up Party	Runner-up Votes (%)	Winning Margin Votes (%)
012N	INC	7460 (28.65)	BJP	6968 (26.76)	492 (1.89)
013N	INC	9659 (33.59)	BJP	8450 (29.39)	1209 (4.2)
014N	BJP	10250 (51.38)	INC	4878 (24.45)	5372 (26.93)
015N	BJP	10942 (47.9)	INC	7100 (31.08)	3842 (16.82)

MCD Election Results

Summary Result of Ward 012 N (Timarpur) : MCD Election - 2017

Candidate Name	Party	Votes	Votes%
Ward 012 N : Timarpur			
Amar Lata Sangwan	INC	7460	28.65
Kalpana Kumari	BJP	6968	26.76
Promila Gupta	AAP	5893	22.63
Savita Tyagi	IND	2224	8.54
Gita Devi	BSP	1578	6.06
Shaista	CPI	497	1.91
Megha	IND	447	1.72
Mira Devi	JD(U)	416	1.6
Mona Bhagat	IND	218	0.84
Mamta Devi	IND	110	0.42
Prem Lata	IND	56	0.22
	NOTA	175	0.67

DISCLAIMER

The Terms of Use and Disclaimer of Datanet India Private Limited (hereinafter referred to as "Datanet") for use of this analysis report of **Timarpur Assembly Constituency (Timarpur Vidhan Sabha)** :-

1. **Assembly Factbook™** is a Registered Trade Mark owned by Datanet.
2. All the maps are sketched and graphical representation only and have not been drawn to the scale and also not to represent the actual geographical area or boundary of the unit.
3. The data for the aforesaid analysis is based on authentic sources and has been culled from the various publications of Census, CSO and NSSO for district and block level data, various central and state government departments, Central & State Elections Commissions and the concerned Returning Officers' releases, Electoral Rolls, Election results and allied publications, internal assessment, surveys, estimates and analysis. Therefore, certain adjustment of data at micro level may have been done to arrive closer to the macro data.
4. Data have been provided on an "As Is" and "As AVAILABLE" basis
5. The colours shown in the maps or diagram and charts of a particular party, alliance or AC are indicative and do not represent them.
6. This publication which includes maps, sheets, graphs and data would be the property under copyright of Datanet only. The user may use these for its internal study, analysis and research purposes. It's public display, re-selling or any commercial uses by the user are not allowed.
7. Datanet has taken due care and caution in compilation and processing of data and allied information, but does not guarantee the accuracy, adequacy or completeness of any information/analysis and will be not responsible for any errors or omissions or for the results obtained from the use of such information/analysis.
8. All the contents for the publication have been culled from various authentic sources and Datanet reasonably believes such sources to be reliable, but does not make any representations, express or implied as to the accuracy or fitness of use of such information. The information or contents of the information/analysis do not constitute advice and should not be relied upon in making (or refraining from making) any decision. Any reliance placed upon the information provided by Datanet is the sole responsibility and strictly at the user's risk.
9. In no event will Datanet be liable for any damages (including, without limitation, damages for loss of business projects, or loss of profits) arising in contract, tort or otherwise from the use of or inability to use any of its contents, or from any action taken (or refrained from being taken) as a result of using the analysis or any of its contents. Datanet its directors, owners, editors, officials, employees, distributor and agents or any associate will not be liable for any errors in the information contained or any consequences arising from the use of the contents of the provided information/analysis.
10. If any provision of these terms and conditions is held invalid or illegal or unenforceable for any reason by any court of competent jurisdiction, such provision shall be severed and the remainder of provisions of the terms and conditions shall continue in full force and effect as if the Term of Use had been executed with the invalid, illegal or unenforceable provision eliminated.
11. If there are any discrepancies in the information provided, please bring it to attention of Datanet for suitable rectification measures.

Buy Online This Complete Book At
Datanet India eBooks Store

www.indiastatpublications.com

or go directly at

[http://www.indiastatpublications.com/
Assembly_factbook/Delhi/North_East_Delhi/Timarpur](http://www.indiastatpublications.com/Assembly_factbook/Delhi/North_East_Delhi/Timarpur)



i indiatat**elections**

ISBN : 978-93-5293-458-4



9 789352 934584