



Chhattisgarh

# Assembly Factbook™

Rajnandgaon Assembly Constituency



Key Electoral Data of Rajnandgaon  
Assembly Constituency (Vidhan Sabha)

Chhattisgarh  
**Assembly Factbook**<sup>TM</sup>  
Rajnandgaon Assembly Constituency



Rajnandgaon Vidhan Sabha

## **Editor & Director**

Dr. R.K. Thukral

## **Research Editor**

Dr. Shafeeq Rahman

## **Compiled, Researched and Published by Datanet India Pvt. Ltd.**

D-100, 1st Floor,

Okhla Industrial Area, Phase-I,  
New Delhi- 110020.

Ph.: 91-11- 43580781-84

Email : support@indiastatpublications.com

Website : www.indiastatelections.com

## **Online Book Store :**

www.indiastatpublications.com

**Report No. :** AFB/CG-75-0125

**ISBN :** 978-93-86370-44-0

**First Edition :** January, 2018

**Eighth Updated Edition :** January, 2025

**Price :** Rs. 11500/-

US\$ 310

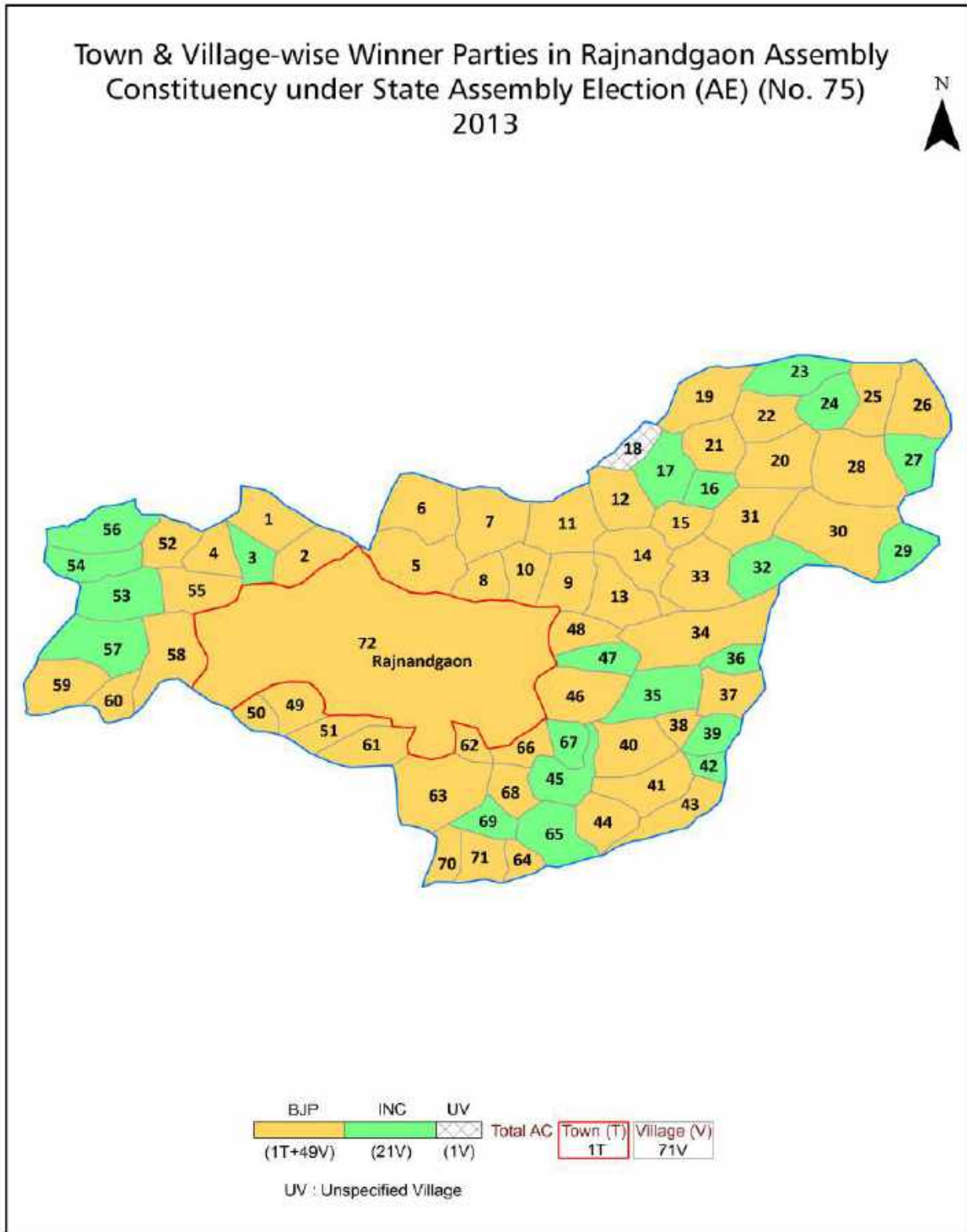
**© Datanet India Pvt. Ltd.**

All rights reserved. No part of this book may be reproduced, stored in a retrieval system or transmitted in any form or by any means, mechanical photocopying, photographing, scanning, recording or otherwise without the prior written permission of the publisher. Please refer to Disclaimer at page no. 201 for the use of this publication.

Printed in India

No.	Particulars	Page No.
	<b>Introduction</b>	
1	Assembly Constituency - (Vidhan Sabha) at a Glance   Features of Assembly as per Delimitation Commission of India (2008)	1-2
	<b>Location and Political Maps</b>	
2	Location Map   Boundaries of Assembly Constituency - (Vidhan Sabha in District   Boundaries of Assembly Constituency under Parliamentary Constituency - (Lok Sabha)   Town & Village-wise Winner Parties- 2024, 2023, 2019, 2018, 2014, 2013, 2009 and 2008	3-11
	<b>Administrative Setup (2011)</b>	
3	District   Sub-district   Towns   Villages   Inhabited Villages   Uninhabited Villages   Village Panchayat   Intermediate Panchayat	12-15
	<b>Demographics (2011)</b>	
4	Population   Households   Rural/Urban Population   Towns and Villages by Population Size   Sex Ratio (Total & 0-6 Years)   Religious Population   Social Population   Literacy Rate	16-17
	<b>Electoral Features</b>	
5	Important Dates of Last Elections Held   Electors by Gender   Service Electors   Voters   Voters Turnout   Polling Stations & Average Number of Electors per Polling Station   Electors by Age Group   Present Elected Representatives	18-23
	<b>Historical Summary Election Results</b>	
6	Vote Share of Major Parties   Winning Margin (Number & Percentage   Polarity of Parties   Summary Result of Assembly Segment of Parliamentary Elections 2024, 2019, 2014, 2009 and 2004   Summary Result of Assembly Elections 2023, 2018, 2013, 2008 and 2003	24-35
	<b>Polling Station Level Election Results</b>	
7	Name and Number of Polling Station 2024, 2023, 2019, 2018, 2014, 2013, 2009 and 2008   Polling Station-wise Electors, Voters & Voters Turnout 2024, 2023, 2019, 2018, 2014, 2013, 2009 and 2008   Polling Station wise Elections Results 2024, 2023, 2019, 2018, 2014, 2013, 2009 and 2008	36-179
	<b>Share of Assembly Constituency</b>	
8	Share of Assembly Constituency - (Vidhan Sabha) in State, District and Parliamentary Constituency - (Lok Sabha)	180
	<b>Socio-Economic Amenities (2011)</b>	
9	Access to Administrative Units   Agricultural, Manufacturing and Industrial Commodities   Demographic Indicators   Education   Health & Manpower   Drinking Water Supply   Sanitation   Entertainment and Recreations Infrastructure   Power   Food Allocation Distribution and Marketing of Agriculture Commodities Infrastructure   Transport and Road Infrastructure   Communication   Banking and Financial Services   Land Use   Irrigation Source	182-196
10	<b>Abbreviation &amp; Sources</b>	198-199
11	<b>Disclaimer</b>	201

Location & Political Map



## Administrative Setup

### List of Village Panchayat & Intermediate Panchayat (Block) Name - 2011

Village Name	Village Panchayat Name	Intermediate Panchayat Name
Achanakpur	Achanakpur	Rajnandgaon
Alikhunta	Ranitarai	Rajnandgaon
Anjora	Anjora	Rajnandgaon
Arla	Arla	Rajnandgaon
Bagtarai	Dharamapur	Rajnandgaon
Baiga Tola	Indawani	Rajnandgaon
Bamhni	Sukul Daihan	Rajnandgaon
Bankal	Paneka	Rajnandgaon
Barga	Barga	Rajnandgaon
Bargahi	Dharamapur	Rajnandgaon
Beltikri	Kumhalori	Rajnandgaon
Bhanpuri	Bhanpuri	Rajnandgaon
Bhanwar Mara	Bhanwar Mara	Rajnandgaon
Bharregaon	Bharregaon	Rajnandgaon
Bhedhi Kalan	Bhedhi Kalan	Rajnandgaon
Bhondiya	Bhothipar Khurd	Rajnandgaon
Bhothipar Kalan	Maharajpur	Rajnandgaon
Bhothipar Khurd	Bhothipar Khurd	Rajnandgaon
Birejhar	Magarlota	Rajnandgaon
Bori	Bori	Rajnandgaon
Buchi Bharda	Arla	Rajnandgaon
Dewada	Dewada	Rajnandgaon
Dhamansara	Dhamansara	Rajnandgaon
Dhangaon	Dhangaon	Rajnandgaon
Dharamapur	Dharamapur	Rajnandgaon
Dhiri	Dhiri	Rajnandgaon
Dhodiya	Dhamansara	Rajnandgaon
Dilapahari	Dilapahari	Rajnandgaon
Era	Era	Rajnandgaon

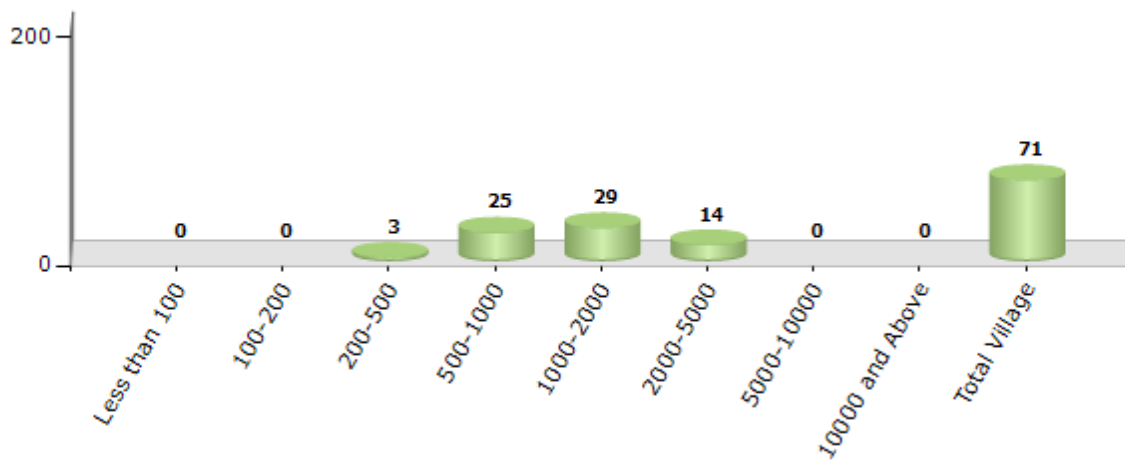
Contd....

Demographic

Number of Villages by Population Size - 2011

Less than 100	100-200	200-500	500-1000	1000-2000	2000-5000	5000-10000	10000 and Above	Total Village
0	0	3	25	29	14	0	0	71

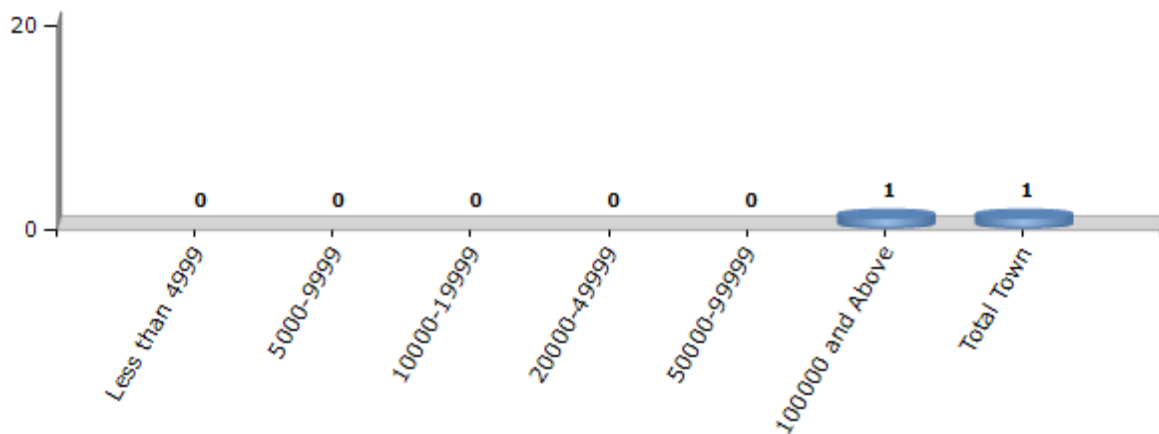
Number of Villages by Population Size - 2011



Number of Towns by Population Size - 2011

Less than 4999	5000-9999	10000-19999	20000-49999	50000-99999	100000 and Above	Total Town
0	0	0	0	0	1	1

Number of Towns by Population Size - 2011

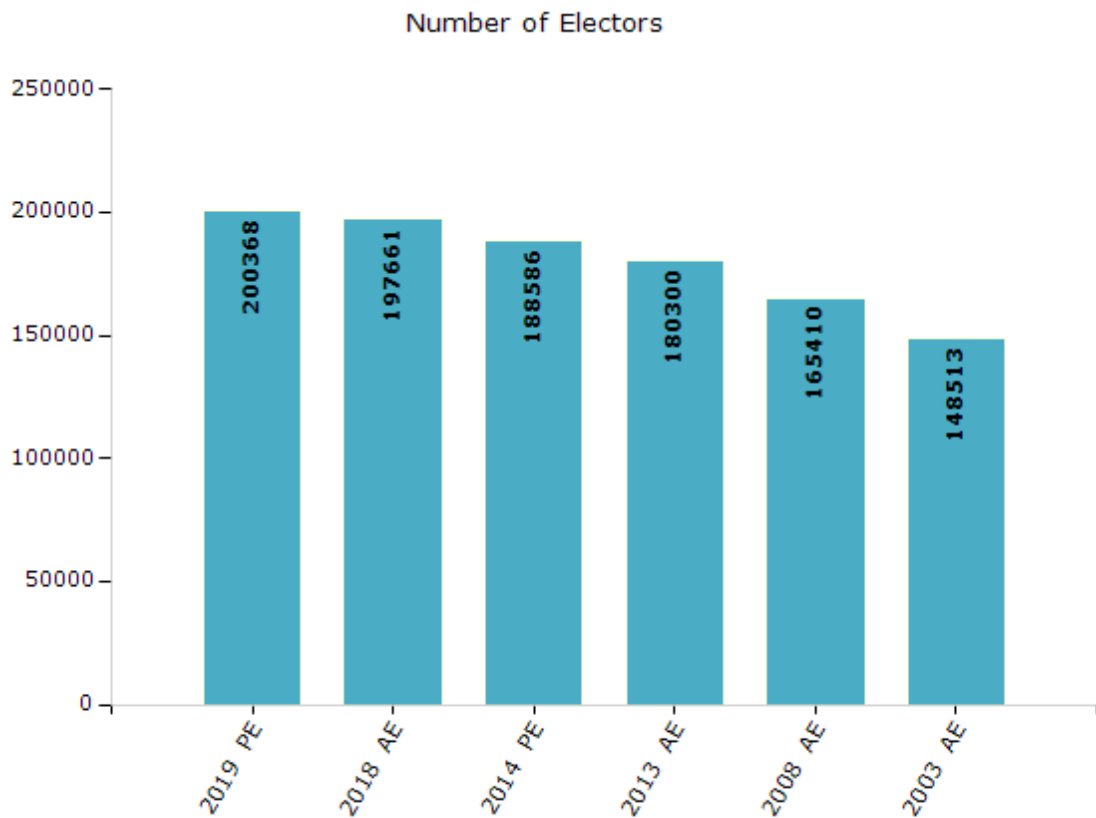




## Electoral Features

### Electoral by Male & Female

Year	Male	Female	Others	Total	Year	Male	Female	Others	Total
2019 PE	99201	101166	1	200368	2009 PE	-	-	-	-
2018 AE	97774	99883	4	197661	2008 AE	83170	82240	-	165410
2014 PE	94027	94559	0	188586	2004 PE	-	-	-	-
2013 AE	90319	89981	0	180300	2003 AE	75274	73239	-	148513



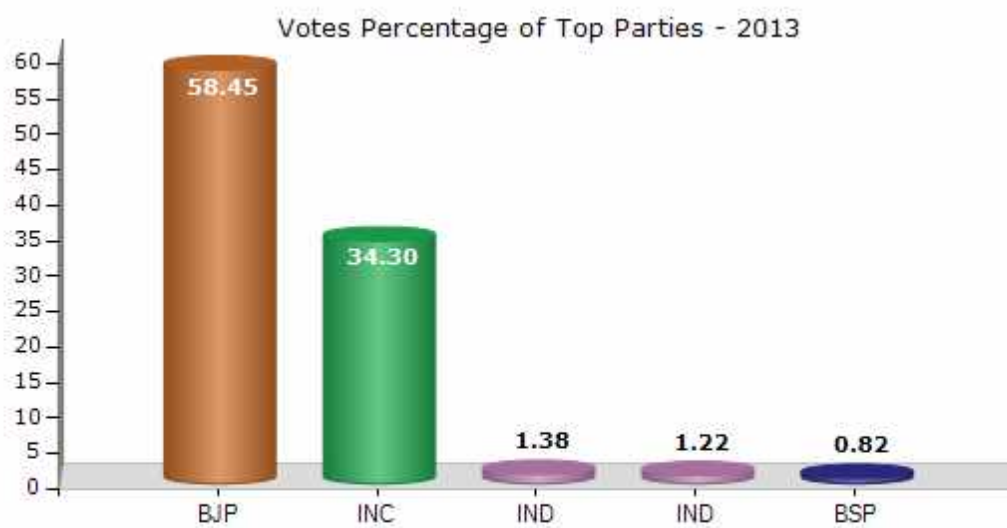
Note : AE : Assembly Election, PE : Assembly Segment of Parliamentary Election



## Historical Summary Election Results

### Summary Result of Assembly Election - 2013

Candidate Name	Party	Votes	Votes %
Dr. Raman	BJP	86797	58.45
Alka Uday Mudliyar	INC	50931	34.3
Vijay Pandey	IND	2044	1.38
D.S. Sinha	IND	1807	1.22
Arvind Nandeshwar	BSP	1222	0.82
Rajesh Gupta (Champu)	CSM	1204	0.81
Bhai Keval Rajak	SSBD	749	0.5
Guru Dada Lokesh	IND	554	0.37
Madhukar Banjare	IND	258	0.17
Brij Bihari Agrawal	IND	245	0.16
Yusuf Bhai	IND	218	0.15
Tomesh Kumar Rahangdale	ABGP	164	0.11
Haji Daur Khan	IND	157	0.11
Harilal Patel	SUSP	110	0.07
	NOTA	2042	1.38



## Polling Station Level Election Results

### Number and Name of Polling Stations (PS) (2018)

Number of Polling Stations	Name of Polling Stations	Number of Polling Stations	Name of Polling Stations
1	Sukul Daihan	22	Dharmapur
2	Sukul Daihan	23	Bagtarai
3	Bamhni	24	Dilapahri
4	Gatapar	25	Dilapahri
5	Litiya	26	Bargahi
6	Litiya	27	Dhaba Naya
7	Dhangaon	28	Dhaba Purana
8	Indamra	29	Motipur
9	Bhanpuri	30	Motipur
10	Bhanpuri	31	Motipur
11	Rivagahan	32	Motipur
12	Barga	33	Motipur
13	Revadih	34	Motipur
14	Revadih	35	Kaurinbatha
15	Pendri	36	Kaurinbatha
16	Pendri	37	Kaurinbatha
17	Rajnandgaon	37A	Kaurinbatha
18	Bajarangpur Nawagaon	38	Kaurinbatha
19	Bajarangpur Nawagaon	39	Kaurinbatha
20	Bajarangpur Nawagaon	40	Kaurinbatha
21	Bajarangpur Nawagaon	41	Kaurinbatha

Contd....

## Polling Station Level Election Results

### Polling Station-wise Votes Secured by Overall Top Five Parties in Rajnandgaon Assembly in Assembly Election (AE) under Rajnandgaon Parliamentary Constituency in Chhattisgarh (2018)

Number of Polling Station	Winner - Dr. Raman Singh (BJP)	Runner-up - Karuna Shukla (INC)	3rd - Deepak Yadav (JCCJ)	4th - Kailash Shrivastava (IND)	5th - Dr. Uday Ratre (IND)	NOTA	Other	Total Votes Secured
36	404	288	20	2	2	9	13	738
37	248	157	5	0	0	12	6	428
37A	312	162	9	2	1	10	11	507
38	478	185	19	1	1	5	18	707
39	314	166	89	8	5	1	26	609
40	454	218	12	2	1	6	11	704
41	442	332	8	2	2	13	9	808
42	350	225	6	1	1	19	9	611
43	235	308	4	0	1	9	11	568
44	401	356	17	3	2	13	30	822
45	429	211	8	12	5	5	14	684
46	537	180	7	2	12	3	29	770
47	473	286	35	10	10	11	45	870
48	563	279	51	8	8	4	57	970
49	350	151	22	4	3	7	23	560
50	434	275	20	9	1	5	26	770
51	375	176	25	1	0	9	20	606
52	472	330	55	7	7	12	38	921
53	626	280	30	17	12	11	37	1013
54	495	354	40	9	5	12	28	943
55	629	261	7	10	9	11	32	959
56	523	328	21	11	4	5	25	917
57	449	470	6	12	5	4	22	968
58	423	392	2	13	9	6	28	873
59	404	305	8	17	10	6	22	772
60	466	449	3	16	5	8	49	996
61	440	362	3	13	6	6	20	850
62	364	437	10	14	11	8	26	870
63	366	297	1	13	4	14	49	744
64	416	270	0	1	2	15	17	721
65	466	266	4	5	9	7	29	786
66	489	322	17	5	13	6	43	895
67	458	424	11	9	4	11	35	952
68	470	442	10	8	3	0	32	965
69	391	415	5	17	5	4	33	870

Contd....

## Polling Station Level Election Results

### Winner, Runner-up and 3rd Party Position & Winning Margin According to Polling Stations in Rajnandgaon Assembly in Assembly Election (AE) under Rajnandgaon Parliamentary Constituency in Chhattisgarh (2018)

Polling Station Number	Winner Party	Winner Votes (%)	Runner-up Party	Runner-up Votes (%)	Winning Margin Votes (%)	Third Party	Third Party Votes (%)	Other Votes (%)
70	BJP	563 (58.1)	INC	354 (36.53)	209 (21.57)	IND (KS)	10 (1.03)	42 (4.33)
71	BJP	362 (51.79)	INC	294 (42.06)	68 (9.73)	IND (KS)	8 (1.14)	35 (5.01)
72	BJP	454 (56.19)	INC	298 (36.88)	156 (19.31)	IND (KS)	10 (1.24)	46 (5.69)
73	BJP	339 (58.55)	INC	211 (36.44)	128 (22.11)	IND (KS)	6 (1.04)	23 (3.97)
74	BJP	539 (54.33)	INC	355 (35.79)	184 (18.54)	IND (KS)	26 (2.62)	72 (7.26)
75	BJP	361 (58.13)	INC	225 (36.23)	136 (21.9)	PSPU	6 (0.97)	29 (4.67)
76	INC	590 (64.55)	BJP	274 (29.98)	316 (34.57)	IND (KS)	8 (0.88)	42 (4.6)
77	INC	402 (49.02)	BJP	364 (44.39)	38 (4.63)	JCCJ	13 (1.59)	41 (5)
78	INC	492 (63.24)	BJP	244 (31.36)	248 (31.88)	IND (KS)	12 (1.54)	30 (3.86)
79	BJP	503 (61.34)	INC	259 (31.59)	244 (29.75)	IND (KS)	11 (1.34)	47 (5.73)
80	BJP	387 (61.04)	INC	198 (31.23)	189 (29.81)	IND (KS)	12 (1.89)	37 (5.84)
81	BJP	314 (60.27)	INC	182 (34.93)	132 (25.34)	IND (DUR)	5 (0.96)	20 (3.84)
82	BJP	468 (54.55)	INC	300 (34.97)	168 (19.58)	IND (KS)	23 (2.68)	67 (7.81)
83	BJP	362 (56.83)	INC	237 (37.21)	125 (19.62)	IND (KS)	10 (1.57)	28 (4.4)
84	INC	352 (46.38)	BJP	345 (45.45)	7 (0.93)	IND (KS)	14 (1.84)	48 (6.32)
85	BJP	455 (51.12)	INC	384 (43.15)	71 (7.97)	IND (KKSP)	9 (1.01)	42 (4.72)
86	BJP	373 (64.2)	INC	168 (28.92)	205 (35.28)	IND (DUR)	9 (1.55)	31 (5.34)
87	BJP	364 (58.52)	INC	219 (35.21)	145 (23.31)	IND (DUR)	7 (1.13)	32 (5.14)
88	BJP	253 (49.61)	INC	218 (42.75)	35 (6.86)	IND (KS)	9 (1.76)	30 (5.88)
89	BJP	290 (49.83)	INC	234 (40.21)	56 (9.62)	IND (KS)	12 (2.06)	46 (7.9)
90	BJP	446 (54.86)	INC	326 (40.1)	120 (14.76)	IND (KS)	8 (0.98)	33 (4.06)
91	BJP	394 (57.02)	INC	257 (37.19)	137 (19.83)	IND (RKM)	5 (0.72)	35 (5.07)
92	INC	396 (45.26)	BJP	381 (43.54)	15 (1.72)	IND (RKM)	46 (5.26)	52 (5.94)
93	INC	540 (61.16)	BJP	266 (30.12)	274 (31.04)	IND (KS)	19 (2.15)	58 (6.57)
94	BJP	187 (52.97)	INC	156 (44.19)	31 (8.78)	IND (DUR)	2 (0.57)	8 (2.27)
95	BJP	265 (50.09)	INC	245 (46.31)	20 (3.78)	JCCJ	3 (0.57)	16 (3.02)
96	BJP	351 (52.08)	INC	303 (44.96)	48 (7.12)	PSPU	3 (0.45)	17 (2.52)
97	BJP	330 (50.08)	INC	277 (42.03)	53 (8.05)	JCCJ	25 (3.79)	27 (4.1)
98	BJP	285 (47.74)	INC	261 (43.72)	24 (4.02)	AAP	25 (4.19)	26 (4.36)
99	BJP	292 (51.23)	INC	251 (44.04)	41 (7.19)	JCCJ	6 (1.05)	21 (3.68)
100	BJP	358 (52.11)	INC	295 (42.94)	63 (9.17)	JCCJ	3 (0.44)	31 (4.51)
101	BJP	284 (57.37)	INC	175 (35.35)	109 (22.02)	JCCJ	4 (0.81)	32 (6.46)
102	BJP	303 (48.17)	INC	287 (45.63)	16 (2.54)	JCCJ	9 (1.43)	30 (4.77)
103	BJP	386 (62.87)	INC	181 (29.48)	205 (33.39)	APOI	9 (1.47)	38 (6.19)
104	BJP	341 (59.72)	INC	202 (35.38)	139 (24.34)	APOI	4 (0.7)	24 (4.2)

Contd....

## Socio-Economic Amenities - Rural

### Access to Education Facilities

Particulars	Number of Village (% of Population)				
	Available	Not Available	If Not Available (Distance of Nearest Facility)		
			A	B	C
Govt. Primary School	71 (100)	0 (0)	0 (0)	0 (0)	0 (0)
Private Primary School	16 (34)	55 (66)	0 (0)	0 (0)	0 (0)
Govt. Middle School	46 (79)	25 (21)	23 (19)	0 (0)	0 (0)
Private Middle School	10 (24)	61 (76)	1 (1)	0 (0)	0 (0)
Govt. Secondary School	16 (36)	55 (64)	40 (49)	8 (7)	0 (0)
Private Secondary School	5 (9)	66 (91)	3 (2)	0 (0)	0 (0)
Govt. Senior Secondary School	8 (21)	63 (79)	36 (47)	16 (19)	1 (1)
Private Senior Secondary School	4 (6)	67 (94)	5 (5)	0 (0)	0 (0)
Govt. Arts and Science Degree College	0 (0)	71 (100)	1 (1)	32 (45)	34 (46)
Private Arts and Science Degree College	1 (2)	70 (98)	0 (0)	0 (0)	0 (0)
Govt. Engineering College	0 (0)	71 (100)	0 (0)	1 (3)	1 (1)
Private Engineering College	4 (5)	67 (95)	8 (13)	31 (48)	24 (25)
Govt. Medicine College	0 (0)	71 (100)	0 (0)	2 (6)	38 (52)
Private Medicine College	2 (3)	69 (97)	5 (7)	9 (8)	13 (20)
Govt. Management Institute	0 (0)	71 (100)	0 (0)	0 (0)	0 (0)
Private Management Institute	1 (2)	70 (98)	12 (20)	18 (22)	38 (52)
Govt. Polytechnic	0 (0)	71 (100)	1 (2)	34 (48)	33 (44)
Private Polytechnic	0 (0)	71 (100)	1 (1)	0 (0)	0 (0)
Govt. Vocational Training School/ITI	0 (0)	71 (100)	1 (1)	29 (43)	39 (52)
Private Vocational Training School/ITI	0 (0)	71 (100)	0 (0)	0 (0)	0 (0)
Govt. Non Formal Training Centre	0 (0)	71 (100)	0 (0)	5 (5)	0 (0)
Private Non Formal Training Centre	0 (0)	71 (100)	0 (0)	0 (0)	0 (0)
Govt. School For Disabled	0 (0)	71 (100)	0 (0)	5 (6)	10 (20)
Private School For Disabled	0 (0)	71 (100)	2 (3)	26 (38)	25 (29)
Government Others	66 (94)	5 (6)	0 (0)	0 (0)	0 (0)
Private Others	4 (7)	67 (93)	0 (0)	0 (0)	0 (0)

Note : Distance A : Less than 5 km; B : Between 5-10 km; C : 10+ km.; Source : Data Analysis is based on 2011 Census.

## DISCLAIMER

The Terms of Use and Disclaimer of Datanet India Private Limited (hereinafter referred to as "Datanet") for use of this analysis report of **Rajnandgaon Assembly Constituency (Rajnandgaon Vidhan Sabha)** :-

1. **Assembly Factbook™** is a Registered Trade Mark owned by Datanet.
2. All the maps are sketched and graphical representation only and have not been drawn to the scale and also not to represent the actual geographical area or boundary of the unit.
3. The data for the aforesaid analysis is based on authentic sources and has been culled from the various publications of Census, CSO and NSSO for district and block level data, various central and state government departments, Central & State Elections Commissions and the concerned Returning Officers' releases, Electoral Rolls, Election results and allied publications, internal assessment, surveys, estimates and analysis. Therefore, certain adjustment of data at micro level may have been done to arrive closer to the macro data.
4. Data have been provided on an "As Is" and "As AVAILABLE" basis
5. The colours shown in the maps or diagram and charts of a particular party, alliance or AC are indicative and do not represent them.
6. This publication which includes maps, sheets, graphs and data would be the property under copyright of Datanet only. The user may use these for its internal study, analysis and research purposes. It's public display, re-selling or any commercial uses by the user are not allowed.
7. Datanet has taken due care and caution in compilation and processing of data and allied information, but does not guarantee the accuracy, adequacy or completeness of any information/analysis and will be not responsible for any errors or omissions or for the results obtained from the use of such information/analysis.
8. All the contents for the publication have been culled from various authentic sources and Datanet reasonably believes such sources to be reliable, but does not make any representations, express or implied as to the accuracy or fitness of use of such information. The information or contents of the information/analysis do not constitute advice and should not be relied upon in making (or refraining from making) any decision. Any reliance placed upon the information provided by Datanet is the sole responsibility and strictly at the user's risk.
9. In no event will Datanet be liable for any damages (including, without limitation, damages for loss of business projects, or loss of profits) arising in contract, tort or otherwise from the use of or inability to use any of its contents, or from any action taken (or refrained from being taken) as a result of using the analysis or any of its contents. Datanet its directors, owners, editors, officials, employees, distributor and agents or any associate will not be liable for any errors in the information contained or any consequences arising from the use of the contents of the provided information/analysis.
10. If any provision of these terms and conditions is held invalid or illegal or unenforceable for any reason by any court of competent jurisdiction, such provision shall be severed and the remainder of provisions of the terms and conditions shall continue in full force and effect as if the Term of Use had been executed with the invalid, illegal or unenforceable provision eliminated.
11. If there are any discrepancies in the information provided, please bring it to attention of Datanet for suitable rectification measures.

**Get Complete Book  
At Datanet India eBooks Store**

[www.datanetindia-ebooks.com](http://www.datanetindia-ebooks.com)

or go directly at

[http://www.datanetindia-  
ebooks.com/Assembly\\_factbook/Chhattisgarh/Rajnandgaon/  
Rajnandgaon](http://www.datanetindia-ebooks.com/Assembly_factbook/Chhattisgarh/Rajnandgaon/Rajnandgaon)



 **india**stat**elections**

ISBN : 978-93-86370-44-0



9 789386 370440