



Chhattisgarh

# Assembly Factbook™

Khairagarh Assembly Constituency



Key Electoral Data of Khairagarh  
Assembly Constituency (Vidhan Sabha)

Chhattisgarh  
**Assembly Factbook**<sup>TM</sup>  
Khairagarh Assembly Constituency



Khairagarh Vidhan Sabha

## **Editor & Director**

Dr. R.K. Thukral

## **Research Editor**

Dr. Shafeeq Rahman

## **Compiled, Researched and Published by Datanet India Pvt. Ltd.**

D-100, 1st Floor,

Okhla Industrial Area, Phase-I,  
New Delhi- 110020.

Ph.: 91-11- 43580781-84

Email : support@indiastatpublications.com

Website : www.indiastatelections.com

## **Online Book Store :**

www.indiastatpublications.com

**Report No. :** AFB/CG-73-0125

**ISBN :** 978-93-87312-54-8

**First Edition :** January, 2018

**Eighth Updated Edition :** January, 2025

**Price :** Rs. 11500/-

US\$ 310

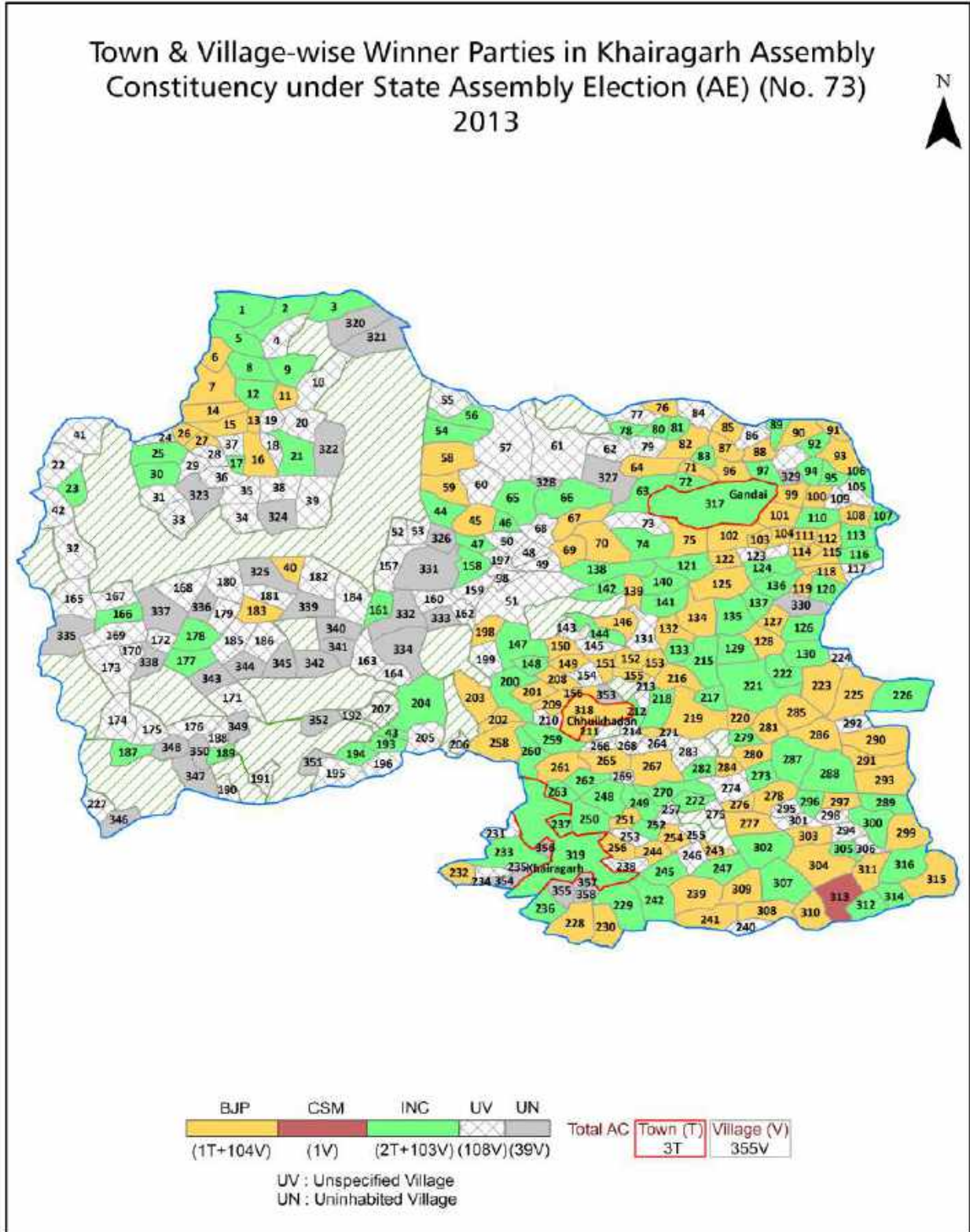
**© Datanet India Pvt. Ltd.**

All rights reserved. No part of this book may be reproduced, stored in a retrieval system or transmitted in any form or by any means, mechanical photocopying, photographing, scanning, recording or otherwise without the prior written permission of the publisher. Please refer to Disclaimer at page no. 238 for the use of this publication.

Printed in India

No.	Particulars	Page No.
	<b>Introduction</b>	
1	Assembly Constituency - (Vidhan Sabha) at a Glance   Features of Assembly as per Delimitation Commission of India (2008)	1-2
	<b>Location and Political Maps</b>	
2	Location Map   Boundaries of Assembly Constituency - (Vidhan Sabha in District   Boundaries of Assembly Constituency under Parliamentary Constituency - (Lok Sabha)   Town & Village-wise Winner Parties- 2024, 2023, 2019, 2018, 2014, 2013, 2009 and 2008	3-11
	<b>Administrative Setup (2011)</b>	
3	District   Sub-district   Towns   Villages   Inhabited Villages   Uninhabited Villages   Village Panchayat   Intermediate Panchayat	12-27
	<b>Demographics (2011)</b>	
4	Population   Households   Rural/Urban Population   Towns and Villages by Population Size   Sex Ratio (Total & 0-6 Years)   Religious Population   Social Population   Literacy Rate	28-29
	<b>Electoral Features</b>	
5	Important Dates of Last Elections Held   Electors by Gender   Service Electors   Voters   Voters Turnout   Polling Stations & Average Number of Electors per Polling Station   Electors by Age Group   Present Elected Representatives	30-35
	<b>Historical Summary Election Results</b>	
6	Vote Share of Major Parties   Winning Margin (Number & Percentage   Polarity of Parties   Summary Result of Assembly Segment of Parliamentary Elections 2024, 2019, 2014, 2009 and 2004   Summary Result of Assembly Elections 2023, 2018, 2013, 2008 and 2003	36-47
	<b>Polling Station Level Election Results</b>	
7	Name and Number of Polling Station 2024, 2023, 2019, 2018, 2014, 2013, 2009 and 2008   Polling Station-wise Electors, Voters & Voters Turnout 2024, 2023, 2019, 2018, 2014, 2013, 2009 and 2008   Polling Station wise Elections Results 2024, 2023, 2019, 2018, 2014, 2013, 2009 and 2008	48-217
	<b>Share of Assembly Constituency</b>	
8	Share of Assembly Constituency - (Vidhan Sabha) in State, District and Parliamentary Constituency - (Lok Sabha)	218
	<b>Socio-Economic Amenities (2011)</b>	
9	Access to Administrative Units   Agricultural, Manufacturing and Industrial Commodities   Demographic Indicators   Education   Health & Manpower   Drinking Water Supply   Sanitation   Entertainment and Recreations Infrastructure   Power   Food Allocation Distribution and Marketing of Agriculture Commodities Infrastructure   Transport and Road Infrastructure   Communication   Banking and Financial Services   Land Use   Irrigation Source	220-233
10	<b>Abbreviation &amp; Sources</b>	235-236
11	<b>Disclaimer</b>	238

Location & Political Map



## Administrative Setup

### List of Village Panchayat & Intermediate Panchayat (Block) Name - 2011

Village Name	Village Panchayat Name	Intermediate Panchayat Name
Achanakpur	Achanakpur	Chhuikhadan
Achholi	Achholi	Khairagarh
Akrajan	Akrajan	Khairagarh
Amagaon	Amagaon	Chhuikhadan
Amaghat Kanda	Amaghat Kanda	Chhuikhadan
Amgaon	Bhorampur	Chhuikhadan
Amlidih Kalan	Amlidih Kalan	Khairagarh
Aniya Tola	Gatapar	Chhuikhadan
Ankalkuwa	Gerukhadan	Chhuikhadan
Ataria	Ataria	Khairagarh
Atariya	Atariya	Chhuikhadan
Aveli	Aveli	Khairagarh
Babunawagaon	Baikatori	Chhuikhadan
Badgada	Keshla	Khairagarh
Bagarjhola	Chobhar	Chhuikhadan
Bagdur	Jiratola	Chhuikhadan
Baghmarra	Lajhiya Tola	Chhuikhadan
Baghmarra	Baghmarra	Khairagarh
Bagur	Gokana	Chhuikhadan
Baiga Salhewara	Gerukhadan	Chhuikhadan
Baikatori	Baikatori	Chhuikhadan
Bajguda	Bajguda	Khairagarh
Bakar Katta	Bakar Katta	Chhuikhadan
Bandhatola	Deopura	Chhuikhadan
Banjarpur	Kasmarra	Chhuikhadan
Baphara	Maroda	Khairagarh
Barbaspur	Barbaspur	Chhuikhadan
Barwahi	Jamgaon	Chhuikhadan
Basantpur	Kumharwada	Chhuikhadan

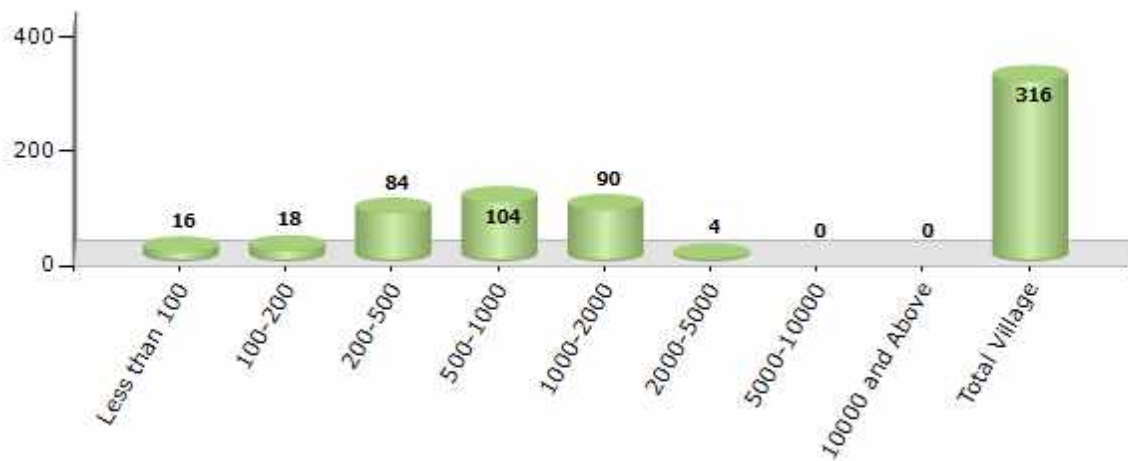
Contd....

Demographic

Number of Villages by Population Size - 2011

Less than 100	100-200	200-500	500-1000	1000-2000	2000-5000	5000-10000	10000 and Above	Total Village
16	18	84	104	90	4	0	0	316

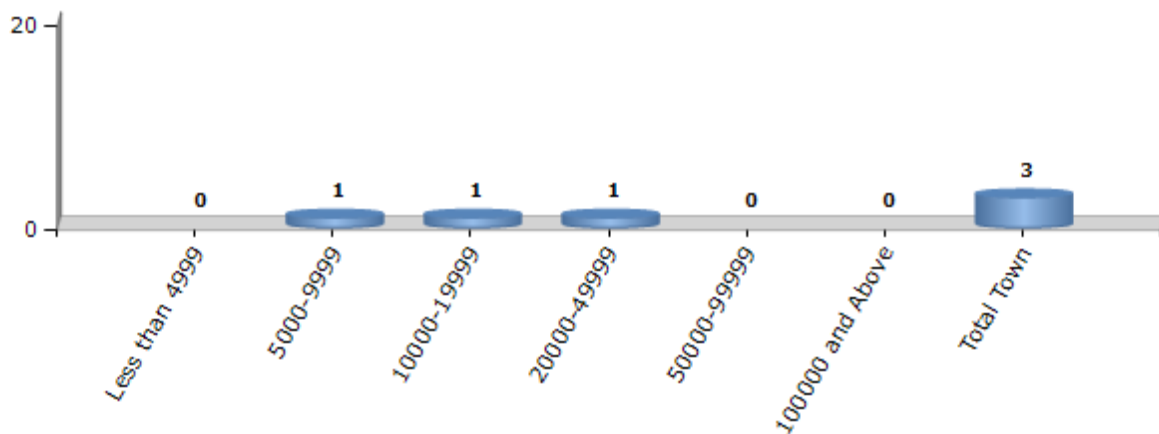
Number of Villages by Population Size - 2011



Number of Towns by Population Size - 2011

Less than 4999	5000-9999	10000-19999	20000-49999	50000-99999	100000 and Above	Total Town
0	1	1	1	0	0	3

Number of Towns by Population Size - 2011



## Electoral Features

### Electoral by Male & Female

Year	Male	Female	Others	Total	Year	Male	Female	Others	Total
2019 PE	103138	101991	1	205130	2009 PE	-	-	-	-
2018 AE	101117	100642	8	201767	2008 AE	80281	80392	-	160673
2014 PE	94289	93117	0	187406	2004 PE	-	-	-	-
2013 AE	91104	89336	0	180440	2003 AE	70115	72463	-	142578



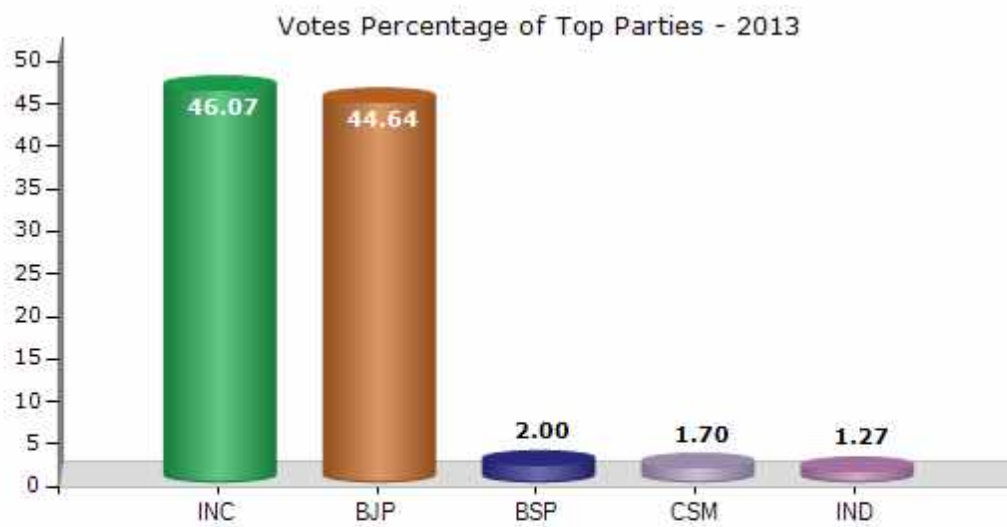
Note : AE : Assembly Election, PE : Assembly Segment of Parliamentary Election



## Historical Summary Election Results

### Summary Result of Assembly Election - 2013

Candidate Name	Party	Votes	Votes %
Girwar Janghel	INC	70133	46.07
Komal Janghel	BJP	67943	44.64
Paras Janghel	BSP	3043	2
Minesh Sahu	CSM	2587	1.7
Bhooshan Lal Satnami	IND	1939	1.27
Bhanu Pratap	SHS	750	0.49
Jagdish Singh	SP	593	0.39
Subhash Chand Kochar Jain	NCP	588	0.39
	NOTA	4643	3.05



## Polling Station Level Election Results

### Number and Name of Polling Stations (PS) (2018)

Number of Polling Stations	Name of Polling Stations	Number of Polling Stations	Name of Polling Stations
1	Nachniya	22	Kosmarra
2	Lalpur	23	Rampur
3	Saraipatera	24	Kopro
4	Salhevara	25	Kopro
5	Salhewara	26	Chobhar
6	Bhajidongri	27	Bagarjhola
7	Podi	28	Gerukhdan
8	Khadi	29	Dumriya
9	Khadi	30	Darbaantola
10	Navagaon	31	Mohgaon
11	Devpuraghat	32	Manpur Pahadi
12	Gopaltola	33	Pailimeta
13	Bansbhira	34	Lamra
14	Sahaspur	35	Belgaon
15	Golrdih	36	Bhadera
16	Banjarpur	37	Singarpur
17	Samnapur	38	Thakurtola
18	Raajabar	39	Jiratola Urf Chuchanroogpu
19	Amgaon	40	Bhandarpur
20	Aamgaon	41	Jiratola
21	Jamgaon	42	Bagdoor

Contd....

## Polling Station Level Election Results

### Polling Station-wise Votes Secured by Overall Top Five Parties in Khairagarh Assembly in Assembly Election (AE) under Rajnandgaon Parliamentary Constituency in Chhattisgarh (2018)

Number of Polling Station	Winner - Devwrat Singh (JCCJ)	Runner-up - Komal Janghel (BJP)	3rd - Girwar Janghel (INC)	4th - Sarju Janghel (IND)	5th - Dinesh Singh (SHS)	NOTA	Other	Total Votes Secured
36	110	343	79	3	4	7	11	557
37	263	166	44	12	2	8	25	520
38	380	171	59	29	5	16	53	713
39	276	155	32	16	11	7	33	530
40	201	114	134	21	2	6	52	530
41	234	315	80	12	4	13	52	710
42	139	162	48	6	4	6	18	383
43	335	230	38	26	8	9	37	683
44	205	122	40	20	10	6	21	424
45	216	105	25	30	5	15	30	426
46	207	281	45	15	7	28	31	614
47	115	284	57	10	4	17	39	526
48	265	210	133	30	4	18	36	696
49	215	183	229	8	6	11	27	679
50	36	296	45	1	0	13	13	404
51	133	405	84	5	3	20	29	679
52	37	150	132	6	2	11	14	352
53	198	12	97	21	3	3	16	350
54	150	221	191	8	0	13	18	601
55	181	299	89	21	6	11	23	630
56	345	323	68	20	4	19	26	805
57	111	188	43	10	1	11	14	378
58	257	51	157	23	4	7	36	535
59	162	124	127	8	3	4	13	441
60	65	140	244	2	5	5	21	482
61	83	263	158	5	7	16	20	552
62	184	231	155	8	10	14	31	633
63	279	90	121	17	9	7	15	538
64	389	71	59	20	2	7	25	573
65	255	33	32	18	3	5	12	358
66	154	410	216	12	7	24	39	862
67	208	191	131	9	7	7	19	572
68	163	195	181	17	2	12	25	595
69	185	161	299	10	13	8	41	717
70	201	406	121	4	8	10	31	781

Contd....

## Polling Station Level Election Results

### Winner, Runner-up and 3rd Party Position & Winning Margin According to Polling Stations in Khairagarh Assembly in Assembly Election (AE) under Rajnandgaon Parliamentary Constituency in Chhattisgarh (2018)

Polling Station Number	Winner Party	Winner Votes (%)	Runner-up Party	Runner-up Votes (%)	Winning Margin Votes (%)	Third Party	Third Party Votes (%)	Other Votes (%)
71	INC	170 (33.2)	JCCJ	158 (30.86)	12 (2.34)	BJP	158 (30.86)	26 (5.08)
72	BJP	344 (45.62)	INC	230 (30.5)	114 (15.12)	JCCJ	108 (14.32)	72 (9.55)
73	BJP	248 (53.91)	JCCJ	114 (24.78)	134 (29.13)	INC	43 (9.35)	55 (11.96)
74	BJP	194 (36.88)	INC	176 (33.46)	18 (3.42)	JCCJ	112 (21.29)	44 (8.37)
75	INC	329 (42.56)	BJP	219 (28.33)	110 (14.23)	JCCJ	172 (22.25)	53 (6.86)
76	BJP	294 (47.12)	INC	181 (29.01)	113 (18.11)	JCCJ	97 (15.54)	52 (8.33)
77	BJP	286 (46.73)	INC	138 (22.55)	148 (24.18)	JCCJ	127 (20.75)	61 (9.97)
78	BJP	321 (44.58)	INC	172 (23.89)	149 (20.69)	JCCJ	135 (18.75)	92 (12.78)
79	BJP	248 (44.44)	INC	167 (29.93)	81 (14.51)	JCCJ	111 (19.89)	32 (5.73)
80	BJP	168 (40.48)	JCCJ	132 (31.81)	36 (8.67)	INC	83 (20)	32 (7.71)
81	INC	321 (36.15)	JCCJ	317 (35.7)	4 (0.45)	BJP	160 (18.02)	90 (10.14)
82	BJP	331 (54.8)	INC	133 (22.02)	198 (32.78)	JCCJ	97 (16.06)	43 (7.12)
83	BJP	450 (59.45)	INC	169 (22.32)	281 (37.13)	JCCJ	106 (14)	32 (4.23)
84	BJP	343 (64.6)	INC	100 (18.83)	243 (45.77)	JCCJ	54 (10.17)	34 (6.4)
85	BJP	229 (36.29)	INC	189 (29.95)	40 (6.34)	JCCJ	139 (22.03)	74 (11.73)
86	BJP	396 (67.12)	INC	128 (21.69)	268 (45.43)	JCCJ	31 (5.25)	35 (5.93)
87	BJP	202 (39.22)	INC	199 (38.64)	3 (0.58)	JCCJ	64 (12.43)	50 (9.71)
88	INC	393 (41.76)	BJP	351 (37.3)	42 (4.46)	JCCJ	126 (13.39)	71 (7.55)
89	BJP	320 (43.18)	INC	253 (34.14)	67 (9.04)	JCCJ	108 (14.57)	60 (8.1)
90	BJP	426 (63.68)	INC	117 (17.49)	309 (46.19)	JCCJ	73 (10.91)	53 (7.92)
91	BJP	337 (52.33)	JCCJ	172 (26.71)	165 (25.62)	INC	54 (8.39)	81 (12.58)
92	BJP	321 (36.85)	INC	221 (25.37)	100 (11.48)	JCCJ	211 (24.23)	118 (13.55)
93	BJP	230 (42.51)	INC	156 (28.84)	74 (13.67)	JCCJ	119 (22)	36 (6.65)
94	BJP	221 (46.33)	INC	160 (33.54)	61 (12.79)	JCCJ	44 (9.22)	52 (10.9)
95	JCCJ	223 (36.5)	INC	191 (31.26)	32 (5.24)	BJP	149 (24.39)	48 (7.86)
96	INC	288 (62.07)	BJP	113 (24.35)	175 (37.72)	JCCJ	29 (6.25)	34 (7.33)
97	BJP	183 (45.75)	INC	153 (38.25)	30 (7.5)	JCCJ	50 (12.5)	14 (3.5)
98	JCCJ	284 (40)	BJP	188 (26.48)	96 (13.52)	INC	171 (24.08)	67 (9.44)
99	BJP	190 (53.07)	INC	114 (31.84)	76 (21.23)	JCCJ	43 (12.01)	11 (3.07)
100	INC	194 (50.65)	BJP	120 (31.33)	74 (19.32)	JCCJ	45 (11.75)	24 (6.27)
101	BJP	182 (51.27)	INC	110 (30.99)	72 (20.28)	JCCJ	36 (10.14)	27 (7.61)
102	JCCJ	200 (40.9)	INC	133 (27.2)	67 (13.7)	BJP	116 (23.72)	40 (8.18)
103	BJP	151 (39.22)	JCCJ	129 (33.51)	22 (5.71)	INC	88 (22.86)	17 (4.42)
104	INC	201 (36.75)	BJP	191 (34.92)	10 (1.83)	JCCJ	103 (18.83)	52 (9.51)
105	INC	175 (41.18)	JCCJ	116 (27.29)	59 (13.89)	BJP	92 (21.65)	42 (9.88)

Contd....

## Socio-Economic Amenities - Rural

### Access to Education Facilities

Particulars	Number of Village (% of Population)				
	Available	Not Available	If Not Available (Distance of Nearest Facility)		
			A	B	C
Govt. Primary School	297 (100)	19 (0)	14 (0)	3 (0)	0 (0)
Private Primary School	23 (12)	293 (88)	0 (0)	0 (0)	0 (0)
Govt. Middle School	119 (57)	197 (43)	161 (37)	25 (3)	2 (1)
Private Middle School	13 (7)	303 (93)	1 (0)	0 (0)	0 (0)
Govt. Secondary School	22 (13)	294 (87)	156 (51)	101 (27)	28 (4)
Private Secondary School	5 (3)	311 (97)	4 (2)	1 (1)	0 (0)
Govt. Senior Secondary School	10 (7)	306 (93)	111 (40)	129 (40)	55 (8)
Private Senior Secondary School	4 (2)	312 (98)	2 (1)	2 (1)	1 (0)
Govt. Arts and Science Degree College	1 (0)	315 (100)	36 (14)	86 (31)	189 (54)
Private Arts and Science Degree College	0 (0)	316 (100)	0 (0)	1 (0)	0 (0)
Govt. Engineering College	0 (0)	316 (100)	0 (0)	0 (0)	34 (14)
Private Engineering College	0 (0)	316 (100)	0 (0)	0 (0)	281 (86)
Govt. Medicine College	0 (0)	316 (100)	0 (0)	0 (0)	98 (36)
Private Medicine College	0 (0)	316 (100)	0 (0)	0 (0)	216 (64)
Govt. Management Institute	0 (0)	316 (100)	0 (0)	0 (0)	21 (7)
Private Management Institute	0 (0)	316 (100)	0 (0)	0 (0)	294 (93)
Govt. Polytechnic	0 (0)	316 (100)	9 (3)	25 (10)	279 (86)
Private Polytechnic	0 (0)	316 (100)	0 (0)	0 (0)	1 (1)
Govt. Vocational Training School/ITI	0 (0)	316 (100)	1 (0)	4 (1)	265 (92)
Private Vocational Training School/ITI	0 (0)	316 (100)	0 (0)	0 (0)	45 (7)
Govt. Non Formal Training Centre	0 (0)	316 (100)	16 (5)	18 (6)	158 (49)
Private Non Formal Training Centre	0 (0)	316 (100)	0 (0)	0 (0)	1 (0)
Govt. School For Disabled	0 (0)	316 (100)	0 (0)	0 (0)	205 (62)
Private School For Disabled	0 (0)	316 (100)	1 (0)	0 (0)	109 (38)
Government Others	167 (56)	149 (44)	10 (1)	4 (0)	1 (0)
Private Others	1 (1)	315 (99)	0 (0)	0 (0)	0 (0)

Note : Distance A : Less than 5 km; B : Between 5-10 km; C : 10+ km.; Source : Data Analysis is based on 2011 Census.

## DISCLAIMER

The Terms of Use and Disclaimer of Datanet India Private Limited (hereinafter referred to as "Datanet") for use of this analysis report of **Khairagarh Assembly Constituency (Khairagarh Vidhan Sabha)** :-

1. **Assembly Factbook™** is a Registered Trade Mark owned by Datanet.
2. All the maps are sketched and graphical representation only and have not been drawn to the scale and also not to represent the actual geographical area or boundary of the unit.
3. The data for the aforesaid analysis is based on authentic sources and has been culled from the various publications of Census, CSO and NSSO for district and block level data, various central and state government departments, Central & State Elections Commissions and the concerned Returning Officers' releases, Electoral Rolls, Election results and allied publications, internal assessment, surveys, estimates and analysis. Therefore, certain adjustment of data at micro level may have been done to arrive closer to the macro data.
4. Data have been provided on an "As Is" and "As AVAILABLE" basis
5. The colours shown in the maps or diagram and charts of a particular party, alliance or AC are indicative and do not represent them.
6. This publication which includes maps, sheets, graphs and data would be the property under copyright of Datanet only. The user may use these for its internal study, analysis and research purposes. It's public display, re-selling or any commercial uses by the user are not allowed.
7. Datanet has taken due care and caution in compilation and processing of data and allied information, but does not guarantee the accuracy, adequacy or completeness of any information/analysis and will be not responsible for any errors or omissions or for the results obtained from the use of such information/analysis.
8. All the contents for the publication have been culled from various authentic sources and Datanet reasonably believes such sources to be reliable, but does not make any representations, express or implied as to the accuracy or fitness of use of such information. The information or contents of the information/analysis do not constitute advice and should not be relied upon in making (or refraining from making) any decision. Any reliance placed upon the information provided by Datanet is the sole responsibility and strictly at the user's risk.
9. In no event will Datanet be liable for any damages (including, without limitation, damages for loss of business projects, or loss of profits) arising in contract, tort or otherwise from the use of or inability to use any of its contents, or from any action taken (or refrained from being taken) as a result of using the analysis or any of its contents. Datanet its directors, owners, editors, officials, employees, distributor and agents or any associate will not be liable for any errors in the information contained or any consequences arising from the use of the contents of the provided information/analysis.
10. If any provision of these terms and conditions is held invalid or illegal or unenforceable for any reason by any court of competent jurisdiction, such provision shall be severed and the remainder of provisions of the terms and conditions shall continue in full force and effect as if the Term of Use had been executed with the invalid, illegal or unenforceable provision eliminated.
11. If there are any discrepancies in the information provided, please bring it to attention of Datanet for suitable rectification measures.

**Get Complete Book  
At Datanet India eBooks Store**

[www.datanetindia-ebooks.com](http://www.datanetindia-ebooks.com)

or go directly at

[http://www.datanetindia-  
ebooks.com/Assembly\\_factbook/Chhattisgarh/Rajnandgaon/  
Khairagarh](http://www.datanetindia-ebooks.com/Assembly_factbook/Chhattisgarh/Rajnandgaon/Khairagarh)

 **india**stat**elections**

