



Chhattisgarh

Assembly Factbook™

Dongargarh Assembly Constituency



Key Electoral Data of Dongargarh
Assembly Constituency (Vidhan Sabha)

Chhattisgarh
Assembly FactbookTM
Dongargarh Assembly Constituency



Dongargarh Vidhan Sabha

Editor & Director

Dr. R.K. Thukral

Research Editor

Dr. Shafeeq Rahman

Compiled, Researched and Published by Datanet India Pvt. Ltd.

D-100, 1st Floor,

Okhla Industrial Area, Phase-I,
New Delhi- 110020.

Ph.: 91-11- 43580781-84

Email : support@indiastatpublications.com

Website : www.indiastatelections.com

Online Book Store :

www.indiastatpublications.com

Report No. : AFB/CG-74-0125

ISBN : 978-93-87312-42-5

First Edition : January, 2018

Eighth Updated Edition : January, 2025

Price : Rs. 11500/-

US\$ 310

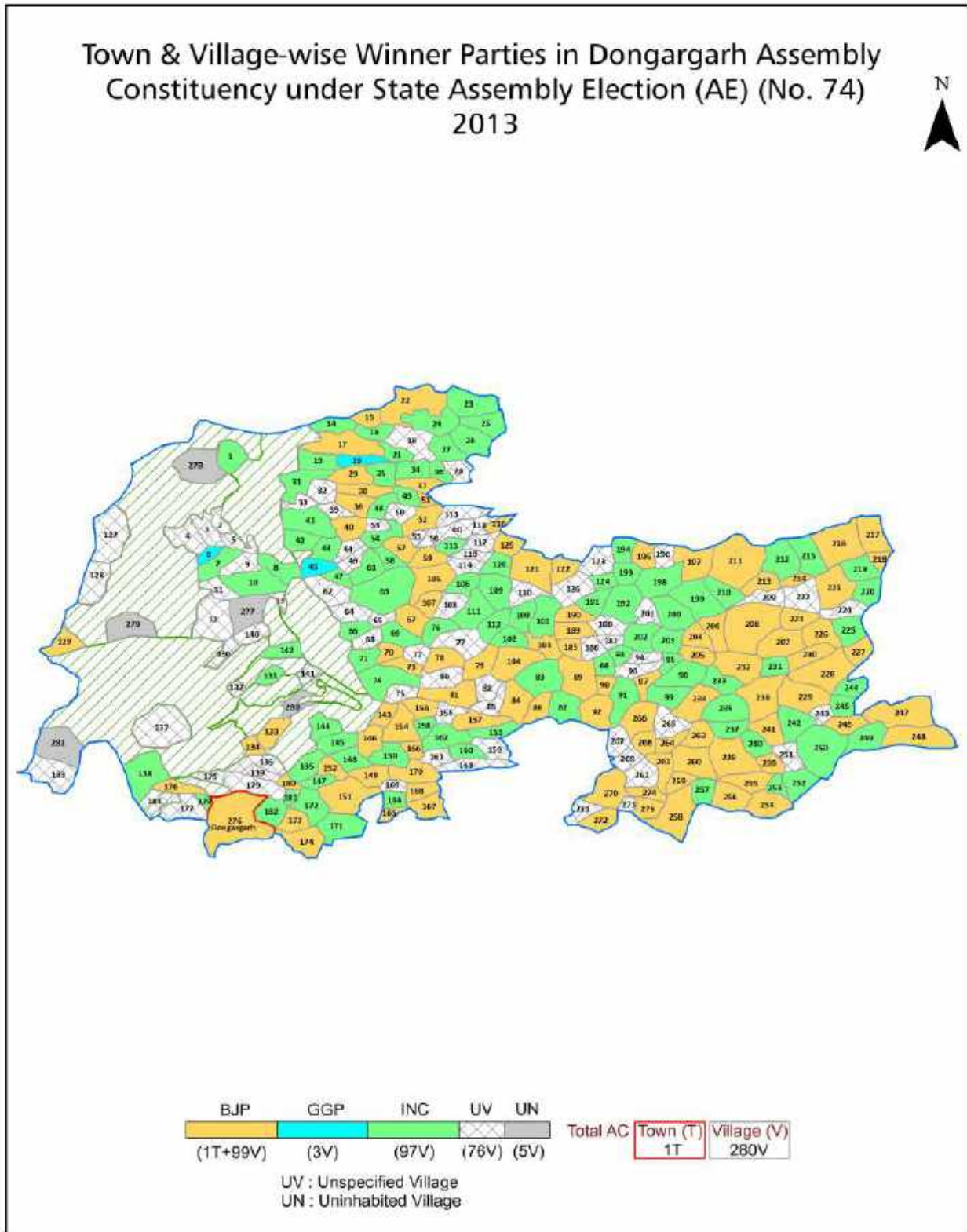
© Datanet India Pvt. Ltd.

All rights reserved. No part of this book may be reproduced, stored in a retrieval system or transmitted in any form or by any means, mechanical photocopying, photographing, scanning, recording or otherwise without the prior written permission of the publisher. Please refer to Disclaimer at page no. 232 for the use of this publication.

Printed in India

No.	Particulars	Page No.
	Introduction	
1	Assembly Constituency - (Vidhan Sabha) at a Glance Features of Assembly as per Delimitation Commission of India (2008)	1-2
	Location and Political Maps	
2	Location Map Boundaries of Assembly Constituency - (Vidhan Sabha in District Boundaries of Assembly Constituency under Parliamentary Constituency - (Lok Sabha) Town & Village-wise Winner Parties- 2024, 2023, 2019, 2018, 2014, 2013, 2009 and 2008	3-11
	Administrative Setup (2011)	
3	District Sub-district Towns Villages Inhabited Villages Uninhabited Villages Village Panchayat Intermediate Panchayat	12-26
	Demographics (2011)	
4	Population Households Rural/Urban Population Towns and Villages by Population Size Sex Ratio (Total & 0-6 Years) Religious Population Social Population Literacy Rate	27-28
	Electoral Features	
5	Important Dates of Last Elections Held Electors by Gender Service Electors Voters Voters Turnout Polling Stations & Average Number of Electors per Polling Station Electors by Age Group Present Elected Representatives	29-34
	Historical Summary Election Results	
6	Vote Share of Major Parties Winning Margin (Number & Percentage Polarity of Parties Summary Result of Assembly Segment of Parliamentary Elections 2024, 2019, 2014, 2009 and 2004 Summary Result of Assembly Elections 2023, 2018, 2013, 2008 and 2003	35-46
	Polling Station Level Election Results	
7	Name and Number of Polling Station 2024, 2023, 2019, 2018, 2014, 2013, 2009 and 2008 Polling Station-wise Electors, Voters & Voters Turnout 2024, 2023, 2019, 2018, 2014, 2013, 2009 and 2008 Polling Station wise Elections Results 2024, 2023, 2019, 2018, 2014, 2013, 2009 and 2008	47-210
	Share of Assembly Constituency	
8	Share of Assembly Constituency - (Vidhan Sabha) in State, District and Parliamentary Constituency - (Lok Sabha)	211
	Socio-Economic Amenities (2011)	
9	Access to Administrative Units Agricultural, Manufacturing and Industrial Commodities Demographic Indicators Education Health & Manpower Drinking Water Supply Sanitation Entertainment and Recreations Infrastructure Power Food Allocation Distribution and Marketing of Agriculture Commodities Infrastructure Transport and Road Infrastructure Communication Banking and Financial Services Land Use Irrigation Source	213-227
10	Abbreviation & Sources	229-230
11	Disclaimer	232

Location & Political Map



Administrative Setup

List of Village Panchayat & Intermediate Panchayat (Block) Name - 2011

Village Name	Village Panchayat Name	Intermediate Panchayat Name
Achanakpur Nawagaon	Achanakpur Nawagaon	Khairagarh
Achholi	Achholi	Dongargarh
Amdani	Amdani	Khairagarh
Amlidih	Amlidih	Rajnandgaon
Archedabri	Katangikhurd	Khairagarh
Aurda	Aurda	Rajnandgaon
Bachhera Batha	Bachhera Batha	Dongargarh
Badhai Tola	Badhai Tola	Khairagarh
Bagaijthori	Gumanpur	Khairagarh
Baghera	Baghera	Rajnandgaon
Bahera Bhata	Bahera Bhata	Rajnandgaon
Baigatola	Baigatola	Khairagarh
Baihatola	Baihatola	Khairagarh
Bakalsarra	Sankara	Khairagarh
Bakledi	Shivpuri	Dongargarh
Baldeopur	Baldeopur	Khairagarh
Bandbod	Bhandarpur	Khairagarh
Barbaspur	Barbaspur	Khairagarh
Barbaspur	Barbaspur	Rajnandgaon
Bargahi	Bhendrawani	Rajnandgaon
Bargaon	Nawagaon	Khairagarh
Barnara Khurd	Ghothiya	Dongargarh
Barpela Tola	Khamhardih	Khairagarh
Basantpur	Saltikri	Dongargarh
Basula	Padumtara	Rajnandgaon
Batgaon	Khaira	Rajnandgaon
Belgaon	Belgaon	Dongargarh
Bendridih	Bendridih	Khairagarh
Bhaisatara	Bhaisatara	Rajnandgaon

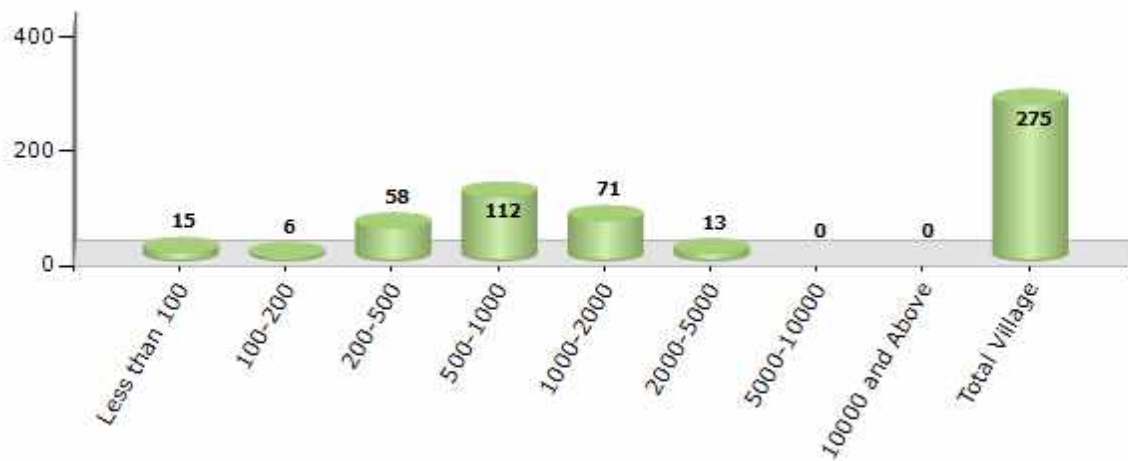
Contd....

Demographic

Number of Villages by Population Size - 2011

Less than 100	100-200	200-500	500-1000	1000-2000	2000-5000	5000-10000	10000 and Above	Total Village
15	6	58	112	71	13	0	0	275

Number of Villages by Population Size - 2011



Number of Towns by Population Size - 2011

Less than 4999	5000-9999	10000-19999	20000-49999	50000-99999	100000 and Above	Total Town
0	0	0	1	0	0	1

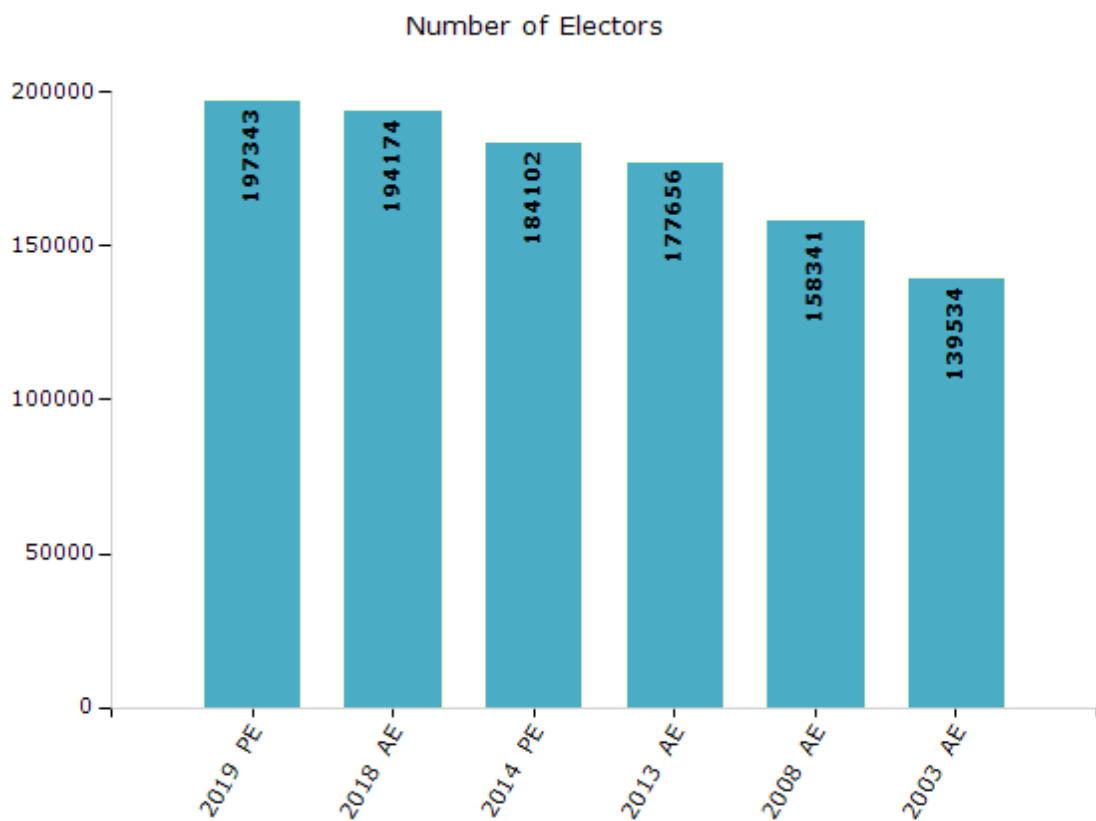
Number of Towns by Population Size - 2011



Electoral Features

Electoral by Male & Female

Year	Male	Female	Others	Total	Year	Male	Female	Others	Total
2019 PE	99444	97896	3	197343	2009 PE	-	-	-	-
2018 AE	97605	96562	7	194174	2008 AE	79277	79064	-	158341
2014 PE	92783	91319	0	184102	2004 PE	-	-	-	-
2013 AE	89781	87875	0	177656	2003 AE	69590	69944	-	139534

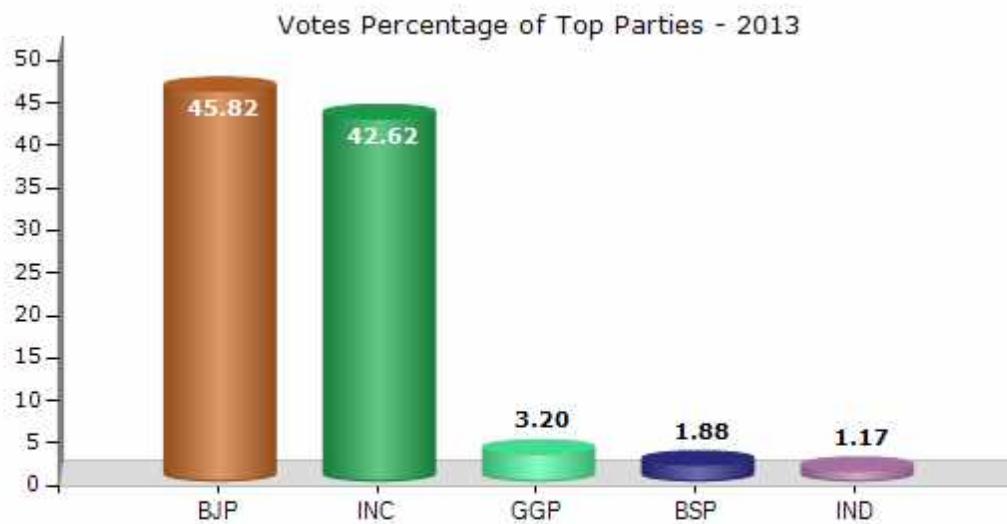


Note : AE : Assembly Election, PE : Assembly Segment of Parliamentary Election

Historical Summary Election Results

Summary Result of Assembly Election - 2013

Candidate Name	Party	Votes	Votes %
Sarojani Banjare	BJP	67158	45.82
Dr.Thaneshwar Patila	INC	62474	42.62
Sanjeev Kumar Dongare	GGP	4692	3.2
Santosh Maria	BSP	2753	1.88
Shriniwas Janbandhu	IND	1714	1.17
Dilip Kosre	CSM	948	0.65
Vikash Banjaree	IND	939	0.64
Omprakash Kurre	IND	714	0.49
Pannalal Suryavanshi	SP	479	0.33
Omprakash Tembhornikar	ABGP	409	0.28
	NOTA	4298	2.93



Polling Station Level Election Results

Number and Name of Polling Stations (PS) (2018)

Number of Polling Stations	Name of Polling Stations	Number of Polling Stations	Name of Polling Stations
1	Karelagarh	22	Singarghat
2	Navaganv Kanvar	23	Amadni
3	Bharatpur	24	Achankpur Navangaon
4	Kuroobhath	25	Junglepur
5	Pirchaphad	26	Bendridih
6	Devri	27	Bakalsarra
7	Devri	28	Pandadah
8	Archedbri	29	Padadah
9	Marootola Khurd	30	Sankra
10	Gahiratola	31	Chichka
11	Baihatola	32	Telitola
12	Munhadabri	33	Dhaurabhatha
13	Katangikhurd	34	Barabaspur
14	Vikrampur	35	Itar
15	Katangikla	36	Itar
16	Marutola Kala	37	Gatapar Jangal
17	Kohkabod	38	Temri
18	Kodhenvagaon	39	Ghaghra Vanagram
19	Kushiyari	40	Lachhna
20	Bhorampur Khurd	41	Sivni
21	Sutiya	42	Baigatola

Contd....

Polling Station Level Election Results

Polling Station-wise Votes Secured by Overall Top Five Parties in Dongargarh Assembly in Assembly Election (AE) under Rajnandgaon Parliamentary Constituency in Chhattisgarh (2018)

Number of Polling Station	Winner - Bhuneshwar Shobharam Baghel (INC)	Runner-up - Sarojani Banjare (BJP)	3rd - Tarun Kumar Hathel (IND)	4th - Mishri Lal Markande (BSP)	5th - Dilip Kumar Lahare (GPP)	NOTA	Other	Total Votes Secured
36	393	101	2	13	1	34	18	562
37	357	149	18	6	116	33	37	716
38	422	118	4	16	1	22	17	600
39	57	1	0	0	1	4	2	65
40	486	144	3	14	18	16	27	708
41	206	73	5	3	68	8	19	382
42	612	182	4	9	9	32	22	870
43	286	62	1	14	2	15	12	392
44	398	61	4	5	2	17	6	493
45	359	98	6	63	2	3	8	539
46	238	221	2	6	0	11	21	499
47	461	182	4	13	2	28	28	718
48	666	194	4	11	3	22	22	922
49	184	207	1	2	3	8	17	422
50	478	156	10	59	1	25	17	746
51	132	96	1	114	0	2	18	363
52	379	247	7	16	5	21	34	709
53	302	104	2	6	1	5	7	427
54	309	145	41	13	1	13	13	535
55	278	72	5	99	3	9	5	471
56	245	116	6	12	19	13	10	421
57	307	49	0	61	0	11	8	436
58	253	108	4	8	1	13	6	393
59	460	324	16	15	4	7	27	853
60	456	130	8	10	7	23	10	644
61	657	162	3	5	1	19	23	870
62	473	119	6	5	0	28	14	645
63	428	374	15	21	3	30	39	910
64	280	401	24	15	2	19	39	780
65	501	285	26	8	1	13	16	850
66	308	390	7	14	2	16	27	764
67	416	334	22	23	2	14	23	834
68	416	353	4	13	6	15	29	836
69	269	229	2	12	0	9	19	540
70	258	248	5	34	5	18	24	592

Contd....

Polling Station Level Election Results

Winner, Runner-up and 3rd Party Position & Winning Margin According to Polling Stations in Dongargarh Assembly in Assembly Election (AE) under Rajnandgaon Parliamentary Constituency in Chhattisgarh (2018)

Polling Station Number	Winner Party	Winner Votes (%)	Runner-up Party	Runner-up Votes (%)	Winning Margin Votes (%)	Third Party	Third Party Votes (%)	Other Votes (%)
71	INC	575 (56.21)	BJP	366 (35.78)	209 (20.43)	BSP	14 (1.37)	68 (6.65)
72	INC	393 (71.07)	BJP	130 (23.51)	263 (47.56)	IND (TKH)	4 (0.72)	26 (4.7)
73	INC	307 (80.37)	BJP	64 (16.75)	243 (63.62)	BSP	2 (0.52)	9 (2.36)
74	BJP	512 (64.4)	INC	197 (24.78)	315 (39.62)	BSP	24 (3.02)	62 (7.8)
75	INC	563 (66.08)	BJP	185 (21.71)	378 (44.37)	BSP	49 (5.75)	55 (6.46)
76	INC	282 (54.02)	BJP	190 (36.4)	92 (17.62)	IND (TKH)	9 (1.72)	41 (7.85)
77	INC	424 (52.54)	BJP	318 (39.41)	106 (13.13)	IND (TKH)	11 (1.36)	54 (6.69)
78	INC	338 (76.3)	BJP	72 (16.25)	266 (60.05)	IND (TKH)	11 (2.48)	22 (4.97)
79	INC	366 (51.69)	BJP	245 (34.6)	121 (17.09)	IND (TKH)	42 (5.93)	55 (7.77)
80	INC	200 (59.17)	BJP	116 (34.32)	84 (24.85)	IND (TKH)	7 (2.07)	15 (4.44)
81	INC	232 (52.37)	BJP	135 (30.47)	97 (21.9)	IND (TKH)	52 (11.74)	24 (5.42)
82	INC	227 (52.67)	BJP	120 (27.84)	107 (24.83)	IND (TKH)	67 (15.55)	17 (3.94)
83	INC	390 (64.04)	BJP	125 (20.53)	265 (43.51)	IND (TKH)	56 (9.2)	38 (6.24)
84	INC	373 (47.22)	BJP	340 (43.04)	33 (4.18)	IND (TKH)	18 (2.28)	59 (7.47)
85	INC	434 (46.62)	BJP	345 (37.06)	89 (9.56)	IND (TKH)	92 (9.88)	60 (6.44)
86	INC	428 (48.36)	BJP	294 (33.22)	134 (15.14)	IND (TKH)	107 (12.09)	56 (6.33)
87	BJP	256 (41.22)	INC	228 (36.71)	28 (4.51)	IND (TKH)	100 (16.1)	37 (5.96)
88	INC	249 (66.58)	BJP	98 (26.2)	151 (40.38)	IND (TKH)	8 (2.14)	19 (5.08)
89	INC	221 (56.96)	BJP	122 (31.44)	99 (25.52)	IND (YS)	6 (1.55)	39 (10.05)
90	INC	248 (44.85)	BJP	232 (41.95)	16 (2.9)	BSP	23 (4.16)	50 (9.04)
91	INC	243 (48.21)	BSP	113 (22.42)	130 (25.79)	BJP	102 (20.24)	46 (9.13)
92	INC	422 (55.75)	BJP	272 (35.93)	150 (19.82)	GGP	18 (2.38)	45 (5.94)
93	INC	303 (81.67)	BJP	45 (12.13)	258 (69.54)	BSP	8 (2.16)	15 (4.04)
94	INC	534 (63.42)	BJP	206 (24.47)	328 (38.95)	BSP	29 (3.44)	73 (8.67)
95	INC	235 (68.51)	BJP	85 (24.78)	150 (43.73)	BSP	7 (2.04)	16 (4.66)
96	INC	304 (88.12)	BJP	28 (8.12)	276 (80)	BSP	4 (1.16)	9 (2.61)
97	INC	359 (70.25)	BJP	119 (23.29)	240 (46.96)	IND (TKH)	10 (1.96)	23 (4.5)
98	INC	575 (69.61)	BJP	179 (21.67)	396 (47.94)	IND (TKH)	15 (1.82)	57 (6.9)
99	INC	619 (79.67)	BJP	91 (11.71)	528 (67.96)	IND (TKH)	10 (1.29)	57 (7.34)
100	INC	235 (73.9)	BJP	60 (18.87)	175 (55.03)	BSP	5 (1.57)	18 (5.66)
101	INC	558 (64.36)	BJP	247 (28.49)	311 (35.87)	BSP	13 (1.5)	49 (5.65)
102	INC	331 (67)	BJP	134 (27.13)	197 (39.87)	BSP	6 (1.21)	23 (4.66)
103	INC	488 (70.01)	BJP	155 (22.24)	333 (47.77)	BSP	11 (1.58)	43 (6.17)
104	INC	320 (47.13)	BSP	205 (30.19)	115 (16.94)	BJP	126 (18.56)	28 (4.12)
105	INC	242 (60.05)	BJP	140 (34.74)	102 (25.31)	IND (YS)	5 (1.24)	16 (3.97)

Contd....

Socio-Economic Amenities - Rural

Access to Education Facilities

Particulars	Number of Village (% of Population)				
	Available	Not Available	If Not Available (Distance of Nearest Facility)		
			A	B	C
Govt. Primary School	260 (99)	15 (1)	12 (1)	3 (0)	0 (0)
Private Primary School	13 (13)	262 (87)	0 (0)	0 (0)	0 (0)
Govt. Middle School	127 (66)	148 (34)	128 (31)	13 (2)	5 (0)
Private Middle School	7 (7)	268 (93)	0 (0)	0 (0)	0 (0)
Govt. Secondary School	27 (21)	248 (79)	141 (48)	84 (26)	15 (2)
Private Secondary School	4 (2)	271 (98)	2 (1)	0 (0)	0 (0)
Govt. Senior Secondary School	16 (14)	259 (86)	110 (39)	113 (38)	31 (7)
Private Senior Secondary School	1 (0)	274 (100)	0 (0)	0 (0)	0 (0)
Govt. Arts and Science Degree College	2 (2)	273 (98)	10 (4)	83 (34)	178 (60)
Private Arts and Science Degree College	0 (0)	275 (100)	0 (0)	0 (0)	0 (0)
Govt. Engineering College	0 (0)	275 (100)	0 (0)	3 (2)	91 (25)
Private Engineering College	1 (1)	274 (99)	6 (2)	14 (7)	160 (65)
Govt. Medicine College	0 (0)	275 (100)	0 (0)	4 (2)	214 (73)
Private Medicine College	0 (0)	275 (100)	0 (0)	3 (2)	51 (22)
Govt. Management Institute	0 (0)	275 (100)	0 (0)	8 (4)	44 (15)
Private Management Institute	0 (0)	275 (100)	0 (0)	3 (1)	195 (72)
Govt. Polytechnic	1 (0)	274 (100)	0 (0)	40 (14)	228 (84)
Private Polytechnic	0 (0)	275 (100)	0 (0)	0 (0)	4 (1)
Govt. Vocational Training School/ITI	1 (1)	274 (99)	4 (1)	22 (11)	247 (87)
Private Vocational Training School/ITI	0 (0)	275 (100)	0 (0)	0 (0)	1 (0)
Govt. Non Formal Training Centre	0 (0)	275 (100)	0 (0)	0 (0)	17 (6)
Private Non Formal Training Centre	0 (0)	275 (100)	0 (0)	0 (0)	0 (0)
Govt. School For Disabled	0 (0)	275 (100)	0 (0)	5 (3)	96 (39)
Private School For Disabled	0 (0)	275 (100)	0 (0)	1 (1)	170 (55)
Government Others	90 (41)	185 (59)	0 (0)	0 (0)	0 (0)
Private Others	0 (0)	275 (100)	0 (0)	0 (0)	0 (0)

Note : Distance A : Less than 5 km; B : Between 5-10 km; C : 10+ km.; Source : Data Analysis is based on 2011 Census.

DISCLAIMER

The Terms of Use and Disclaimer of Datanet India Private Limited (hereinafter referred to as "Datanet") for use of this analysis report of **Dongargarh Assembly Constituency (Dongargarh Vidhan Sabha)** :-

1. **Assembly Factbook™** is a Registered Trade Mark owned by Datanet.
2. All the maps are sketched and graphical representation only and have not been drawn to the scale and also not to represent the actual geographical area or boundary of the unit.
3. The data for the aforesaid analysis is based on authentic sources and has been culled from the various publications of Census, CSO and NSSO for district and block level data, various central and state government departments, Central & State Elections Commissions and the concerned Returning Officers' releases, Electoral Rolls, Election results and allied publications, internal assessment, surveys, estimates and analysis. Therefore, certain adjustment of data at micro level may have been done to arrive closer to the macro data.
4. Data have been provided on an "As Is" and "As AVAILABLE" basis
5. The colours shown in the maps or diagram and charts of a particular party, alliance or AC are indicative and do not represent them.
6. This publication which includes maps, sheets, graphs and data would be the property under copyright of Datanet only. The user may use these for its internal study, analysis and research purposes. It's public display, re-selling or any commercial uses by the user are not allowed.
7. Datanet has taken due care and caution in compilation and processing of data and allied information, but does not guarantee the accuracy, adequacy or completeness of any information/analysis and will be not responsible for any errors or omissions or for the results obtained from the use of such information/analysis.
8. All the contents for the publication have been culled from various authentic sources and Datanet reasonably believes such sources to be reliable, but does not make any representations, express or implied as to the accuracy or fitness of use of such information. The information or contents of the information/analysis do not constitute advice and should not be relied upon in making (or refraining from making) any decision. Any reliance placed upon the information provided by Datanet is the sole responsibility and strictly at the user's risk.
9. In no event will Datanet be liable for any damages (including, without limitation, damages for loss of business projects, or loss of profits) arising in contract, tort or otherwise from the use of or inability to use any of its contents, or from any action taken (or refrained from being taken) as a result of using the analysis or any of its contents. Datanet its directors, owners, editors, officials, employees, distributor and agents or any associate will not be liable for any errors in the information contained or any consequences arising from the use of the contents of the provided information/analysis.
10. If any provision of these terms and conditions is held invalid or illegal or unenforceable for any reason by any court of competent jurisdiction, such provision shall be severed and the remainder of provisions of the terms and conditions shall continue in full force and effect as if the Term of Use had been executed with the invalid, illegal or unenforceable provision eliminated.
11. If there are any discrepancies in the information provided, please bring it to attention of Datanet for suitable rectification measures.

**Get Complete Book
At Datanet India eBooks Store**

www.datanetindia-ebooks.com

or go directly at

[http://www.datanetindia-
ebooks.com/Assembly_factbook/Chhattisgarh/Rajnandgaon/
Dongargarh](http://www.datanetindia-ebooks.com/Assembly_factbook/Chhattisgarh/Rajnandgaon/Dongargarh)

 **india**stat**elections**

