



Chhattisgarh

# Assembly Factbook™

Bhatpara Assembly Constituency



Key Electoral Data of Bhatpara  
Assembly Constituency (Vidhan Sabha)

Chhattisgarh  
**Assembly Factbook**<sup>TM</sup>  
Bhatpara Assembly Constituency



Bhatpara Vidhan Sabha

## **Editor & Director**

Dr. R.K. Thukral

## **Research Editor**

Dr. Shafeeq Rahman

## **Compiled, Researched and Published by Datanet India Pvt. Ltd.**

D-100, 1st Floor,

Okhla Industrial Area, Phase-I,  
New Delhi- 110020.

Ph.: 91-11- 43580781-84

Email : support@indiastatpublications.com

Website : www.indiastatelections.com

## **Online Book Store :**

www.indiastatpublications.com

**Report No. :** AFB/CG-46-0125

**ISBN :** 978-93-87312-26-5

**First Edition :** January, 2018

**Eighth Updated Edition :** January, 2025

**Price :** Rs. 11500/-

US\$ 310

**© Datanet India Pvt. Ltd.**

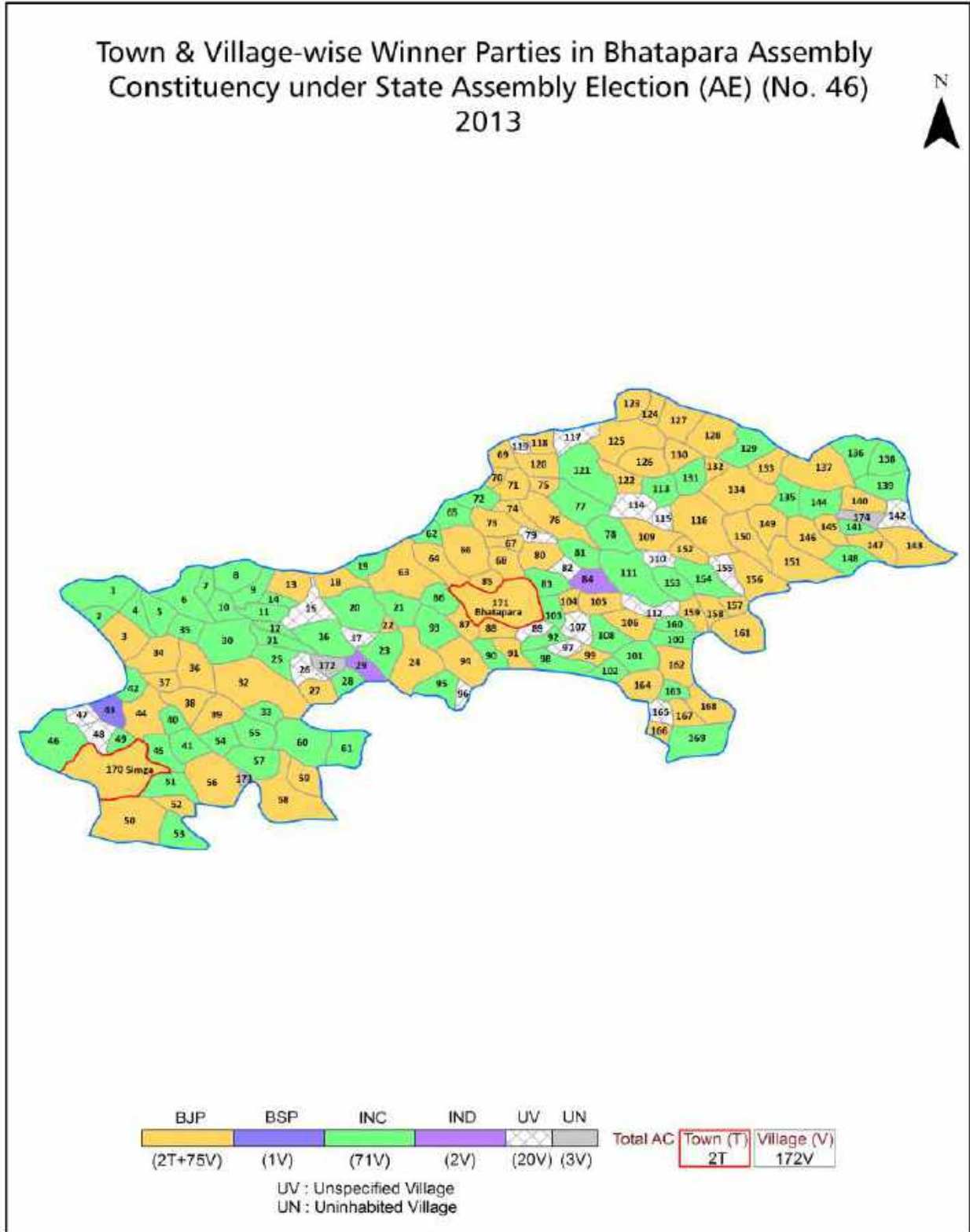
All rights reserved. No part of this book may be reproduced, stored in a retrieval system or transmitted in any form or by any means, mechanical photocopying, photographing, scanning, recording or otherwise without the prior written permission of the publisher. Please refer to Disclaimer at page no. 236 for the use of this publication.

Printed in India

# Contents

No.	Particulars	Page No.
	<b>Introduction</b>	
1	Assembly Constituency - (Vidhan Sabha) at a Glance   Features of Assembly as per Delimitation Commission of India (2008)	1-2
	<b>Location and Political Maps</b>	
2	Location Map   Boundaries of Assembly Constituency - (Vidhan Sabha in District   Boundaries of Assembly Constituency under Parliamentary Constituency - (Lok Sabha)   Town & Village-wise Winner Parties- 2024, 2023, 2019, 2018, 2014, 2013, 2009 and 2008	3-11
	<b>Administrative Setup (2011)</b>	
3	District   Sub-district   Towns   Villages   Inhabited Villages   Uninhabited Villages   Village Panchayat   Intermediate Panchayat	12-21
	<b>Demographics (2011)</b>	
4	Population   Households   Rural/Urban Population   Towns and Villages by Population Size   Sex Ratio (Total & 0-6 Years)   Religious Population   Social Population   Literacy Rate	22-23
	<b>Electoral Features</b>	
5	Important Dates of Last Elections Held   Electors by Gender   Service Electors   Voters   Voters Turnout   Polling Stations & Average Number of Electors per Polling Station   Electors by Age Group   Present Elected Representatives	24-29
	<b>Historical Summary Election Results</b>	
6	Vote Share of Major Parties   Winning Margin (Number & Percentage   Polarity of Parties   Summary Result of Assembly Segment of Parliamentary Elections 2024, 2019, 2014, 2009 and 2004   Summary Result of Assembly Elections 2023, 2018, 2013, 2008 and 2003	30-42
	<b>Polling Station Level Election Results</b>	
7	Name and Number of Polling Station 2024, 2023, 2019, 2018, 2014, 2013, 2009 and 2008   Polling Station-wise Electors, Voters & Voters Turnout 2024, 2023, 2019, 2018, 2014, 2013, 2009 and 2008   Polling Station wise Elections Results 2024, 2023, 2019, 2018, 2014, 2013, 2009 and 2008	43-214
	<b>Share of Assembly Constituency</b>	
8	Share of Assembly Constituency - (Vidhan Sabha) in State, District and Parliamentary Constituency - (Lok Sabha)	215
	<b>Socio-Economic Amenities (2011)</b>	
9	Access to Administrative Units   Agricultural, Manufacturing and Industrial Commodities   Demographic Indicators   Education   Health & Manpower   Drinking Water Supply   Sanitation   Entertainment and Recreations Infrastructure   Power   Food Allocation Distribution and Marketing of Agriculture Commodities Infrastructure   Transport and Road Infrastructure   Communication   Banking and Financial Services   Land Use   Irrigation Source	217-231
10	<b>Abbreviation &amp; Sources</b>	233-234
11	<b>Disclaimer</b>	236

Location & Political Map



## Administrative Setup

### List of Village Panchayat & Intermediate Panchayat (Block) Name - 2011

Village Name	Village Panchayat Name	Intermediate Panchayat Name
Achanakpur	Bendri	Bhatapara
Akaltara	Akaltara	Simga
Akaltara	Akaltara	Bhatapara
Akoli	Paraswani	Bhatapara
Alesur	Gogiya	Bhatapara
Amethi	Devrani	Bhatapara
Amlidih	Kotmi	Bhatapara
Amlidih	Amlidih	Bhatapara
Aurethi	Aureti	Simga
Bachhera	Chanderi	Simga
Bagbudwa	Koni	Bhatapara
Baikoni	Baikoni	Simga
Bakulahi	Bharatpur	Bhatapara
Bamhanidih	Sanjari Nawagaon	Simga
Bansankra	Bansankra	Simga
Bendri	Bendri	Bhatapara
Bharatpur	Bharatpur	Bhatapara
Bhothdih(Chaurenga)	Chaurega	Simga
Bhothidih	Bhotidih	Bhatapara
Bijabhat	Semariya	Bhatapara
Bijradih	Bijradih	Bhatapara
Binaika(Bineka)	Lanja	Simga
Bisrampur	Vishrampur	Simga
Bitkuli	Bitkuli	Bhatapara
Bodtara	Bodtara	Bhatapara
Borsi	Gadadih	Bhatapara
Borsi	Boarsi	Bhatapara
Borsi	Boarsi	Bhatapara
Buchipar	Buchipar	Simga

Contd....

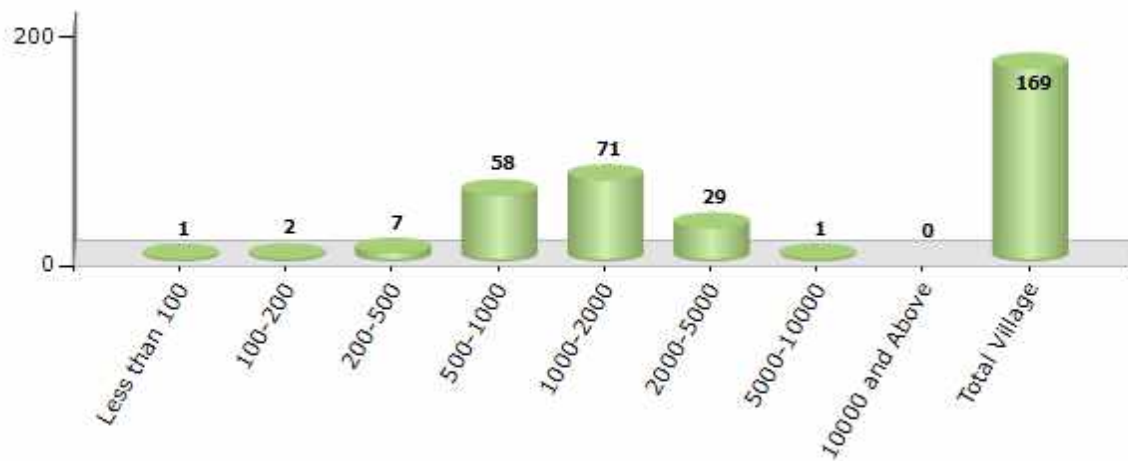


Demographic

Number of Villages by Population Size - 2011

Less than 100	100-200	200-500	500-1000	1000-2000	2000-5000	5000-10000	10000 and Above	Total Village
1	2	7	58	71	29	1	0	169

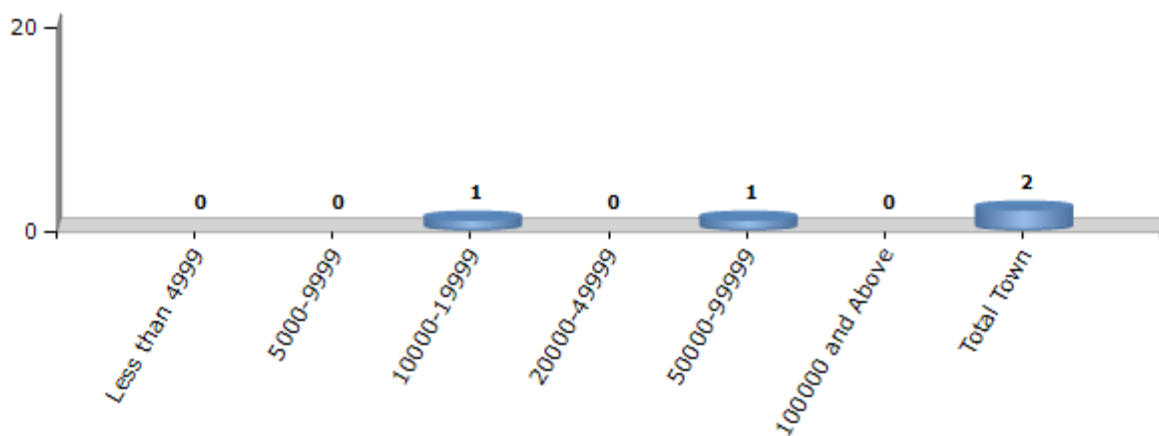
Number of Villages by Population Size - 2011



Number of Towns by Population Size - 2011

Less than 4999	5000-9999	10000-19999	20000-49999	50000-99999	100000 and Above	Total Town
0	0	1	0	1	0	2

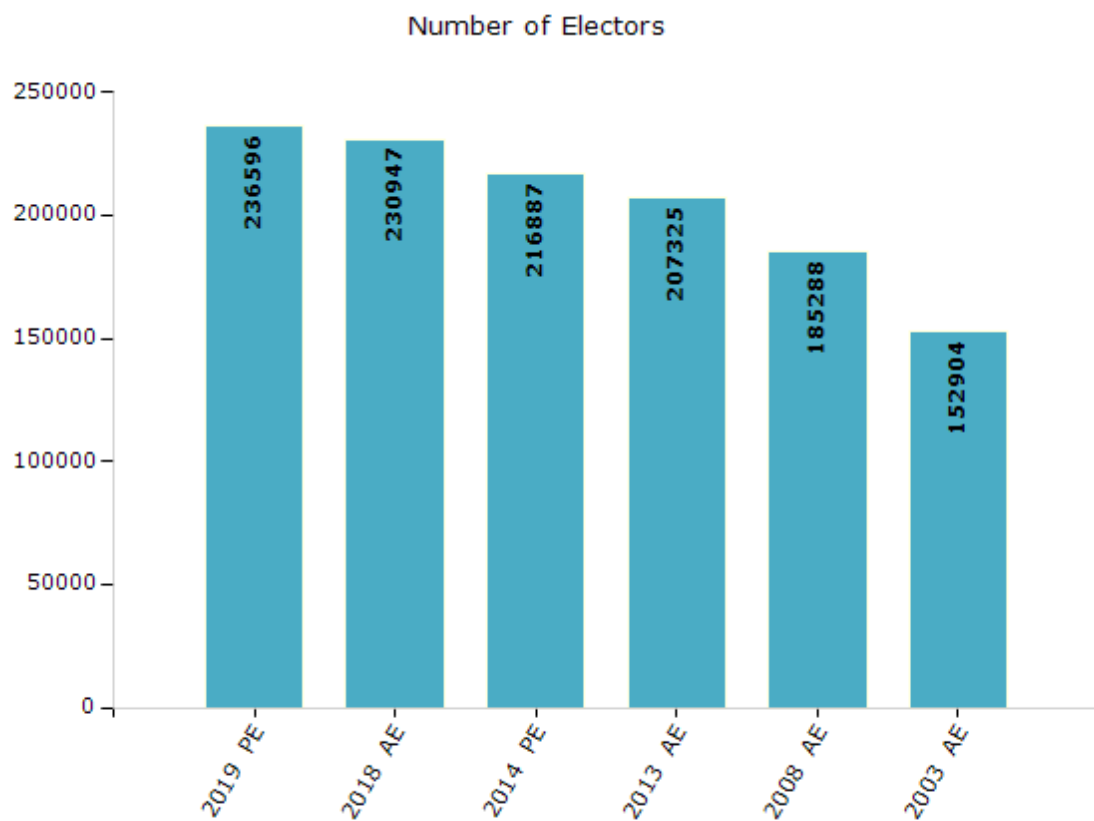
Number of Towns by Population Size - 2011



## Electoral Features

### Electoral by Male & Female

Year	Male	Female	Others	Total	Year	Male	Female	Others	Total
2019 PE	118557	118035	4	236596	2009 PE	-	-	-	-
2018 AE	115652	115291	4	230947	2008 AE	93037	92251	-	185288
2014 PE	109483	107381	23	216887	2004 PE	-	-	-	-
2013 AE	105112	102189	24	207325	2003 AE	76355	76549	-	152904



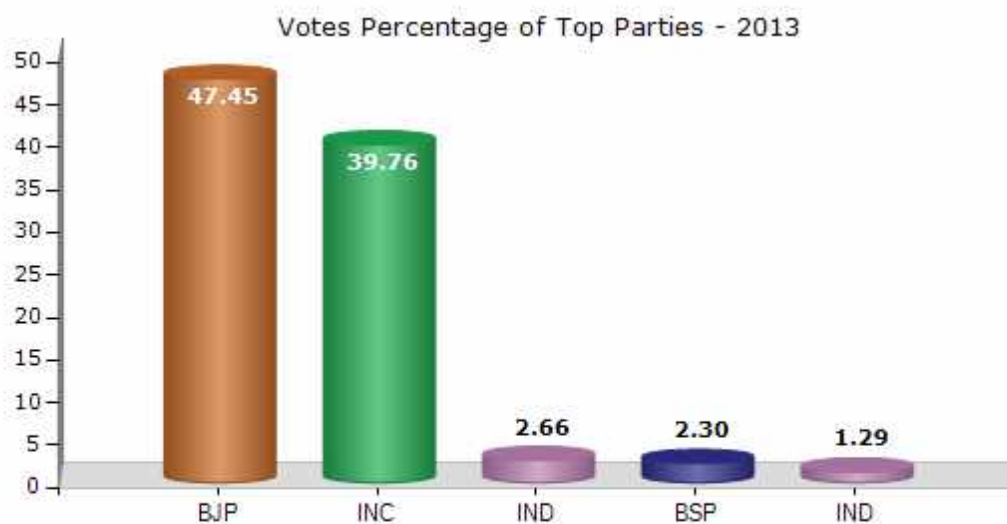
Note : AE : Assembly Election, PE : Assembly Segment of Parliamentary Election



## Historical Summary Election Results

### Summary Result of Assembly Election - 2013

Candidate Name	Party	Votes	Votes %
Shivratan Sharma	BJP	76137	47.45
Chaitram Sahu	INC	63797	39.76
Teejram Dhruw	IND	4275	2.66
Chandrakant (Baba) Yadu	BSP	3694	2.3
Resham Lal Jogi	IND	2071	1.29
Ketuman	CSM	1590	0.99
Santaru Banjare	IND	1150	0.72
Girjalal Satnami	IND	866	0.54
Mohan Dhikde	IND	640	0.4
Gopal Dangchagaha	Aa S P	361	0.22
Girdhar Banjare	IND	333	0.21
Dilip Kumar Chelak	BHBP	249	0.16
	NOTA	5290	3.3



## Polling Station Level Election Results

### Number and Name of Polling Stations (PS) (2018)

Number of Polling Stations	Name of Polling Stations	Number of Polling Stations	Name of Polling Stations
1	Chakarvay	22	Mandhar
2	Chakarway	23	Banasankra
3	Toora	24	Banasankra
4	Tulsi	25	Baikoni
5	Tulsi	26	Khanduva
6	Chandiyapathra	27	Kachlon
7	Chorhanawagaon	28	Kachlon
8	Karhul	29	Simga
9	Tarponga	30	Simga
10	Limtra	31	Simga
11	Limtra	32	Simga
12	Dhekuna	33	Simga
13	Dhekuna	34	Simga
14	Adhbandha	35	Simga
15	Damakhedh	36	Simga
16	Damakhedh	37	Simga
17	Damakhedha	38	Simga
18	Kirvai	39	Simga
19	Dhobni	40	Aurethi
20	Kirvai	41	Aurenti
21	Khairghat	42	Lanja

Contd....

## Polling Station Level Election Results

### Polling Station-wise Votes Secured by Overall Top Five Parties in Bhatapara Assembly in Assembly Election (AE) under Raipur Parliamentary Constituency in Chhattisgarh (2018)

Number of Polling Station	Winner - Shivratn Sharma (BJP)	Runner-up - Sunil Maheshwari (INC)	3rd - Chaitram Sahu (JCCJ)	4th - Murari Mishra (NCP)	5th - Mohan Gaikwad (IND)	NOTA	Other	Total Votes Secured
36	348	210	28	8	5	4	24	627
37	380	187	19	3	13	3	15	620
38	435	342	28	9	8	7	35	864
39	248	299	9	2	9	6	11	584
40	277	185	134	4	8	2	28	638
41	248	232	63	4	8	2	31	588
42	318	344	113	7	17	5	58	862
43	115	332	81	1	5	5	31	570
44	131	222	153	17	8	8	39	578
45	196	160	56	3	6	3	24	448
46	179	205	271	6	4	2	66	733
47	148	96	256	14	5	1	95	615
48	289	243	41	6	11	0	28	618
49	207	273	37	5	10	8	26	566
50	392	331	80	18	9	7	74	911
51	266	300	97	6	3	7	48	727
52	253	301	135	10	8	2	42	751
53	164	232	181	6	3	3	41	630
54	180	217	83	8	5	6	18	517
55	240	470	54	9	9	6	50	838
56	84	222	191	3	2	2	22	526
57	329	397	36	4	11	1	57	835
58	193	528	89	9	4	7	65	895
59	125	204	219	3	5	7	30	593
60	250	280	233	10	16	1	50	840
61	228	335	50	9	10	2	38	672
62	244	274	78	7	9	1	53	666
63	198	204	13	0	4	0	17	436
64	147	255	63	8	6	1	36	516
65	139	161	24	4	1	9	31	369
66	75	271	13	8	5	5	26	403
67	116	191	86	3	2	3	39	440
68	171	216	31	5	2	7	21	453
69	266	305	78	10	12	19	60	750
70	188	85	468	8	5	2	58	814

Contd....

## Polling Station Level Election Results

### Winner, Runner-up and 3rd Party Position & Winning Margin According to Polling Stations in Bhatapara Assembly in Assembly Election (AE) under Raipur Parliamentary Constituency in Chhattisgarh (2018)

Polling Station Number	Winner Party	Winner Votes (%)	Runner-up Party	Runner-up Votes (%)	Winning Margin Votes (%)	Third Party	Third Party Votes (%)	Other Votes (%)
71	JCCJ	253 (60.67)	BJP	102 (24.46)	151 (36.21)	INC	29 (6.95)	33 (7.91)
72	INC	450 (58.37)	BJP	228 (29.57)	222 (28.8)	JCCJ	49 (6.36)	44 (5.71)
73	INC	283 (54.84)	BJP	163 (31.59)	120 (23.25)	JCCJ	33 (6.4)	37 (7.17)
74	JCCJ	246 (57.08)	INC	97 (22.51)	149 (34.57)	BJP	47 (10.9)	41 (9.51)
75	INC	286 (43.47)	BJP	183 (27.81)	103 (15.66)	JCCJ	136 (20.67)	53 (8.05)
76	INC	204 (43.31)	BJP	165 (35.03)	39 (8.28)	JCCJ	53 (11.25)	49 (10.4)
77	INC	243 (41.75)	BJP	232 (39.86)	11 (1.89)	JCCJ	63 (10.82)	44 (7.56)
78	INC	242 (50.63)	BJP	119 (24.9)	123 (25.73)	JCCJ	76 (15.9)	41 (8.58)
79	JCCJ	366 (45.35)	INC	268 (33.21)	98 (12.14)	BJP	128 (15.86)	45 (5.58)
80	INC	277 (39.12)	JCCJ	214 (30.23)	63 (8.89)	BJP	186 (26.27)	31 (4.38)
81	BJP	245 (39.64)	JCCJ	201 (32.52)	44 (7.12)	INC	103 (16.67)	69 (11.17)
82	JCCJ	244 (77.22)	BJP	37 (11.71)	207 (65.51)	INC	21 (6.65)	14 (4.43)
83	JCCJ	257 (41.99)	INC	168 (27.45)	89 (14.54)	BJP	117 (19.12)	70 (11.44)
84	BJP	258 (39.45)	JCCJ	243 (37.16)	15 (2.29)	INC	93 (14.22)	60 (9.17)
85	JCCJ	177 (51.01)	BJP	96 (27.67)	81 (23.34)	INC	37 (10.66)	37 (10.66)
86	INC	166 (40.89)	BJP	129 (31.77)	37 (9.12)	JCCJ	77 (18.97)	34 (8.37)
87	JCCJ	327 (39.93)	BJP	247 (30.16)	80 (9.77)	INC	166 (20.27)	79 (9.65)
88	BJP	301 (36.31)	JCCJ	277 (33.41)	24 (2.9)	INC	176 (21.23)	75 (9.05)
89	JCCJ	478 (55.97)	BJP	193 (22.6)	285 (33.37)	INC	99 (11.59)	84 (9.84)
90	JCCJ	173 (38.11)	INC	136 (29.96)	37 (8.15)	BJP	92 (20.26)	53 (11.67)
91	BJP	251 (46.22)	INC	240 (44.2)	11 (2.02)	AAP	13 (2.39)	39 (7.18)
92	INC	359 (61.05)	BJP	134 (22.79)	225 (38.26)	JCCJ	35 (5.95)	60 (10.2)
93	BJP	287 (42.02)	JCCJ	231 (33.82)	56 (8.2)	INC	94 (13.76)	71 (10.4)
94	JCCJ	217 (46.07)	BJP	191 (40.55)	26 (5.52)	INC	25 (5.31)	38 (8.07)
95	BJP	264 (46.4)	INC	221 (38.84)	43 (7.56)	JCCJ	27 (4.75)	57 (10.02)
96	BJP	209 (43.36)	INC	172 (35.68)	37 (7.68)	JCCJ	71 (14.73)	30 (6.22)
97	BJP	292 (36.41)	INC	259 (32.29)	33 (4.12)	JCCJ	153 (19.08)	98 (12.22)
98	BJP	303 (50.08)	INC	195 (32.23)	108 (17.85)	JCCJ	41 (6.78)	66 (10.91)
99	JCCJ	311 (40.81)	INC	253 (33.2)	58 (7.61)	BJP	119 (15.62)	79 (10.37)
100	INC	283 (47.88)	BJP	186 (31.47)	97 (16.41)	JCCJ	85 (14.38)	37 (6.26)
101	BJP	264 (50.19)	INC	209 (39.73)	55 (10.46)	IND (SKK)	13 (2.47)	40 (7.6)
102	INC	255 (52.47)	JCCJ	125 (25.72)	130 (26.75)	BJP	70 (14.4)	36 (7.41)
103	BJP	352 (39.68)	INC	304 (34.27)	48 (5.41)	JCCJ	131 (14.77)	100 (11.27)
104	JCCJ	293 (64.68)	BJP	102 (22.52)	191 (42.16)	INC	29 (6.4)	29 (6.4)
105	INC	242 (37.69)	BJP	215 (33.49)	27 (4.2)	JCCJ	138 (21.5)	47 (7.32)

Contd....

**Socio-Economic Amenities - Rural**

**Access to Education Facilities**

Particulars	Number of Village (% of Population)				
	Available	Not Available	If Not Available (Distance of Nearest Facility)		
			A	B	C
Govt. Primary School	167 (100)	2 (0)	2 (0)	0 (0)	0 (0)
Private Primary School	14 (15)	155 (85)	0 (0)	0 (0)	0 (0)
Govt. Middle School	92 (74)	77 (26)	69 (24)	7 (2)	0 (0)
Private Middle School	7 (8)	162 (92)	0 (0)	0 (0)	0 (0)
Govt. Secondary School	25 (28)	144 (72)	89 (48)	47 (21)	2 (1)
Private Secondary School	1 (2)	168 (98)	0 (0)	0 (0)	0 (0)
Govt. Senior Secondary School	14 (17)	155 (83)	64 (37)	59 (28)	11 (5)
Private Senior Secondary School	0 (0)	169 (100)	0 (0)	0 (0)	0 (0)
Govt. Arts and Science Degree College	0 (0)	169 (100)	12 (5)	41 (26)	88 (54)
Private Arts and Science Degree College	0 (0)	169 (100)	0 (0)	0 (0)	0 (0)
Govt. Engineering College	0 (0)	169 (100)	0 (0)	0 (0)	141 (84)
Private Engineering College	0 (0)	169 (100)	0 (0)	0 (0)	0 (0)
Govt. Medicine College	0 (0)	169 (100)	3 (1)	1 (1)	156 (94)
Private Medicine College	0 (0)	169 (100)	0 (0)	0 (0)	0 (0)
Govt. Management Institute	0 (0)	169 (100)	0 (0)	0 (0)	147 (88)
Private Management Institute	0 (0)	169 (100)	0 (0)	0 (0)	6 (3)
Govt. Polytechnic	0 (0)	169 (100)	0 (0)	0 (0)	141 (83)
Private Polytechnic	1 (1)	168 (99)	0 (0)	0 (0)	3 (1)
Govt. Vocational Training School/ITI	0 (0)	169 (100)	3 (2)	8 (5)	128 (76)
Private Vocational Training School/ITI	5 (3)	164 (97)	2 (0)	4 (2)	4 (3)
Govt. Non Formal Training Centre	4 (3)	165 (97)	0 (0)	3 (2)	114 (68)
Private Non Formal Training Centre	0 (0)	169 (100)	0 (0)	0 (0)	0 (0)
Govt. School For Disabled	0 (0)	169 (100)	1 (1)	0 (0)	127 (75)
Private School For Disabled	0 (0)	169 (100)	0 (0)	0 (0)	0 (0)
Government Others	1 (1)	168 (99)	0 (0)	0 (0)	1 (0)
Private Others	0 (0)	169 (100)	0 (0)	0 (0)	0 (0)

Note : Distance A : Less than 5 km; B : Between 5-10 km; C : 10+ km.; Source : Data Analysis is based on 2011 Census.

## DISCLAIMER

The Terms of Use and Disclaimer of Datanet India Private Limited (hereinafter referred to as "Datanet") for use of this analysis report of **Bhatapara Assembly Constituency (Bhatapara Vidhan Sabha)** :-

1. **Assembly Factbook™** is a Registered Trade Mark owned by Datanet.
2. All the maps are sketched and graphical representation only and have not been drawn to the scale and also not to represent the actual geographical area or boundary of the unit.
3. The data for the aforesaid analysis is based on authentic sources and has been culled from the various publications of Census, CSO and NSSO for district and block level data, various central and state government departments, Central & State Elections Commissions and the concerned Returning Officers' releases, Electoral Rolls, Election results and allied publications, internal assessment, surveys, estimates and analysis. Therefore, certain adjustment of data at micro level may have been done to arrive closer to the macro data.
4. Data have been provided on an "As Is" and "As AVAILABLE" basis
5. The colours shown in the maps or diagram and charts of a particular party, alliance or AC are indicative and do not represent them.
6. This publication which includes maps, sheets, graphs and data would be the property under copyright of Datanet only. The user may use these for its internal study, analysis and research purposes. It's public display, re-selling or any commercial uses by the user are not allowed.
7. Datanet has taken due care and caution in compilation and processing of data and allied information, but does not guarantee the accuracy, adequacy or completeness of any information/analysis and will be not responsible for any errors or omissions or for the results obtained from the use of such information/analysis.
8. All the contents for the publication have been culled from various authentic sources and Datanet reasonably believes such sources to be reliable, but does not make any representations, express or implied as to the accuracy or fitness of use of such information. The information or contents of the information/analysis do not constitute advice and should not be relied upon in making (or refraining from making) any decision. Any reliance placed upon the information provided by Datanet is the sole responsibility and strictly at the user's risk.
9. In no event will Datanet be liable for any damages (including, without limitation, damages for loss of business projects, or loss of profits) arising in contract, tort or otherwise from the use of or inability to use any of its contents, or from any action taken (or refrained from being taken) as a result of using the analysis or any of its contents. Datanet its directors, owners, editors, officials, employees, distributor and agents or any associate will not be liable for any errors in the information contained or any consequences arising from the use of the contents of the provided information/analysis.
10. If any provision of these terms and conditions is held invalid or illegal or unenforceable for any reason by any court of competent jurisdiction, such provision shall be severed and the remainder of provisions of the terms and conditions shall continue in full force and effect as if the Term of Use had been executed with the invalid, illegal or unenforceable provision eliminated.
11. If there are any discrepancies in the information provided, please bring it to attention of Datanet for suitable rectification measures.

**Get Complete Book  
At Datanet India eBooks Store**

[www.datanetindia-ebooks.com](http://www.datanetindia-ebooks.com)

or go directly at

[http://www.datanetindia-  
ebooks.com/Assembly\\_factbook/Chhattisgarh/Raipur/  
Bhatapara](http://www.datanetindia-ebooks.com/Assembly_factbook/Chhattisgarh/Raipur/Bhatapara)



 **india**stat**elections**

