



Chhattisgarh

Assembly Factbook™

Abhanpur Assembly Constituency



Key Electoral Data of Abhanpur
Assembly Constituency (Vidhan Sabha)

Chhattisgarh
Assembly FactbookTM
Abhanpur Assembly Constituency



Abhanpur Vidhan Sabha

Editor & Director

Dr. R.K. Thukral

Research Editor

Dr. Shafeeq Rahman

Compiled, Researched and Published by Datanet India Pvt. Ltd.

D-100, 1st Floor,

Okhla Industrial Area, Phase-I,
New Delhi- 110020.

Ph.: 91-11- 43580781-84

Email : support@indiastatpublications.com

Website : www.indiastatelections.com

Online Book Store :

www.indiastatpublications.com

Report No. : AFB/CG-53-0125

ISBN : 978-93-87312-13-5

First Edition : January, 2018

Eighth Updated Edition : January, 2025

Price : Rs. 11500/-

US\$ 310

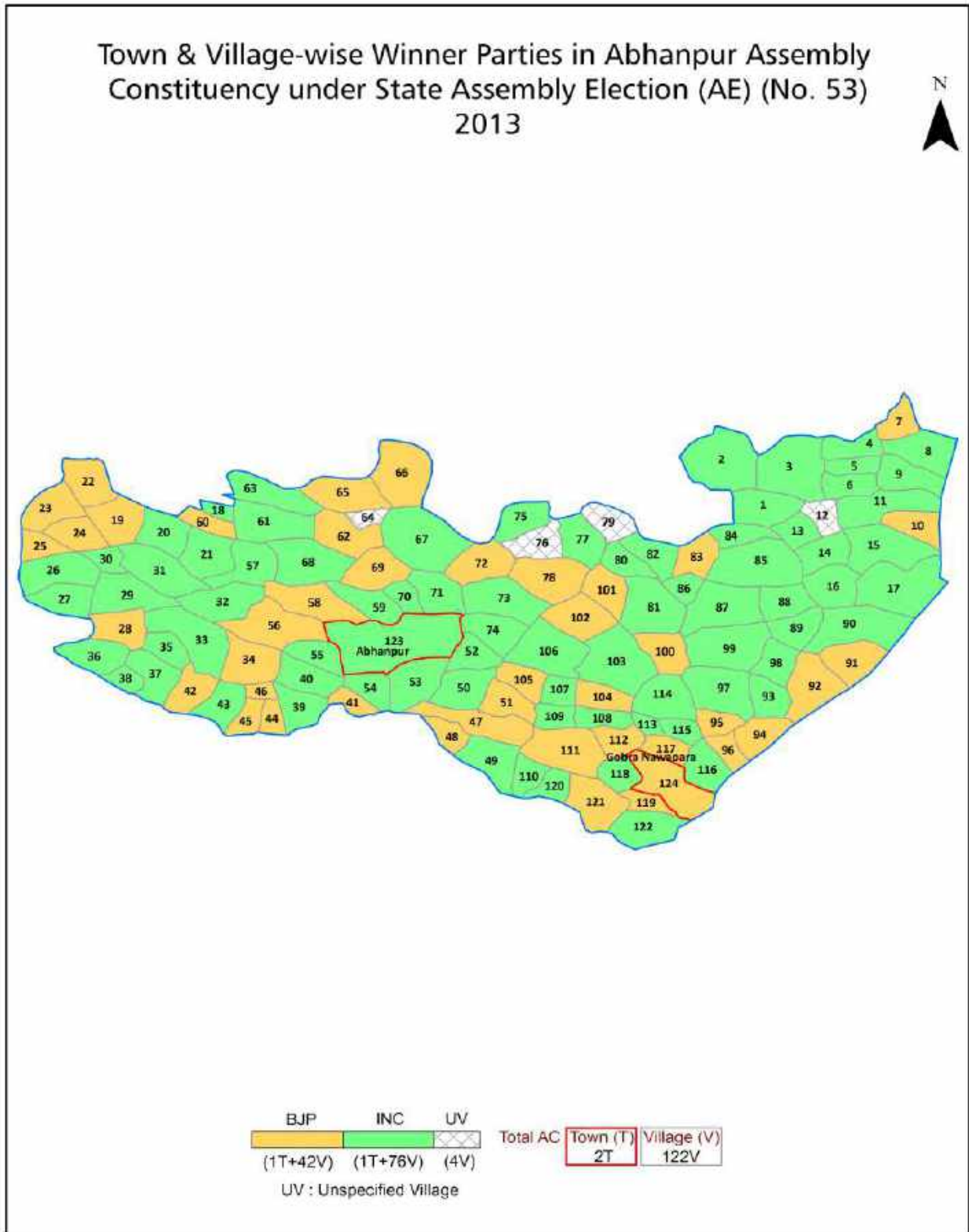
© Datanet India Pvt. Ltd.

All rights reserved. No part of this book may be reproduced, stored in a retrieval system or transmitted in any form or by any means, mechanical photocopying, photographing, scanning, recording or otherwise without the prior written permission of the publisher. Please refer to Disclaimer at page no. 207 for the use of this publication.

Printed in India

No.	Particulars	Page No.
	Introduction	
1	Assembly Constituency - (Vidhan Sabha) at a Glance Features of Assembly as per Delimitation Commission of India (2008)	1-2
	Location and Political Maps	
2	Location Map Boundaries of Assembly Constituency - (Vidhan Sabha in District Boundaries of Assembly Constituency under Parliamentary Constituency - (Lok Sabha) Town & Village-wise Winner Parties- 2024, 2023, 2019, 2018, 2014, 2013, 2009 and 2008	3-11
	Administrative Setup (2011)	
3	District Sub-district Towns Villages Inhabited Villages Uninhabited Villages Village Panchayat Intermediate Panchayat	12-18
	Demographics (2011)	
4	Population Households Rural/Urban Population Towns and Villages by Population Size Sex Ratio (Total & 0-6 Years) Religious Population Social Population Literacy Rate	19-20
	Electoral Features	
5	Important Dates of Last Elections Held Electors by Gender Service Electors Voters Voters Turnout Polling Stations & Average Number of Electors per Polling Station Electors by Age Group Present Elected Representatives	21-26
	Historical Summary Election Results	
6	Vote Share of Major Parties Winning Margin (Number & Percentage Polarity of Parties Summary Result of Assembly Segment of Parliamentary Elections 2024, 2019, 2014, 2009 and 2004 Summary Result of Assembly Elections 2023, 2018, 2013, 2008 and 2003	27-39
	Polling Station Level Election Results	
7	Name and Number of Polling Station 2024, 2023, 2019, 2018, 2014, 2013, 2009 and 2008 Polling Station-wise Electors, Voters & Voters Turnout 2024, 2023, 2019, 2018, 2014, 2013, 2009 and 2008 Polling Station wise Elections Results 2024, 2023, 2019, 2018, 2014, 2013, 2009 and 2008	40-185
	Share of Assembly Constituency	
8	Share of Assembly Constituency - (Vidhan Sabha) in State, District and Parliamentary Constituency - (Lok Sabha)	186
	Socio-Economic Amenities (2011)	
9	Access to Administrative Units Agricultural, Manufacturing and Industrial Commodities Demographic Indicators Education Health & Manpower Drinking Water Supply Sanitation Entertainment and Recreations Infrastructure Power Food Allocation Distribution and Marketing of Agriculture Commodities Infrastructure Transport and Road Infrastructure Communication Banking and Financial Services Land Use Irrigation Source	188-202
10	Abbreviation & Sources	204-205
11	Disclaimer	207

Location & Political Map



Administrative Setup

List of Village Panchayat & Intermediate Panchayat (Block) Name - 2011

Village Name	Village Panchayat Name	Intermediate Panchayat Name
Akolikalan-2 (Akolikala)	Akolikala	Chandkhurai (Arang)
Akolikhurd-2 (Akolikhur)	Akolikhurd	Chandkhurai (Arang)
Alekhuta	Aalekhuta	Abhanpur
Amadi	Aamdi	Abhanpur
Amner	Aamner	Abhanpur
Baktara-2 (Baktara)	Baktara	Abhanpur
Ban Charauda	Bancharauda	Chandkhurai (Arang)
Banjari	Cheriya	Abhanpur
Belar	Belar	Abhanpur
Beldih (Belbhatha)	Girhola	Abhanpur
Bendri-2 (Bendri)	Bendri	Abhanpur
Bhalera	Bhalera	Chandkhurai (Arang)
Bharenga	Bharenga	Abhanpur
Bhatapara	Bhatapara	Abhanpur
Bhatgaon-2	Bhatgaon	Abhanpur
Bhilai	Bhilai	Chandkhurai (Arang)
Bhothidih	Bhothidih	Abhanpur
Bhurka	Bhurka	Abhanpur
Bhurkoni	Bhurkoni	Abhanpur
Biroda	Biroda	Abhanpur
Chanpa Jhar	Champajhar	Abhanpur
Charauda-2	Chrauda	Chandkhurai (Arang)
Cheriya	Cheriya	Abhanpur
Chhachhanpairi	Chachanpairi	Abhanpur
Chhanta	Chanta	Abhanpur
Chhatera	Chatera	Chandkhurai (Arang)
Chipridih	Patewa	Abhanpur
Dadar Jhori	Dadarjhori	Abhanpur
Dhondara	Dodhra	Abhanpur

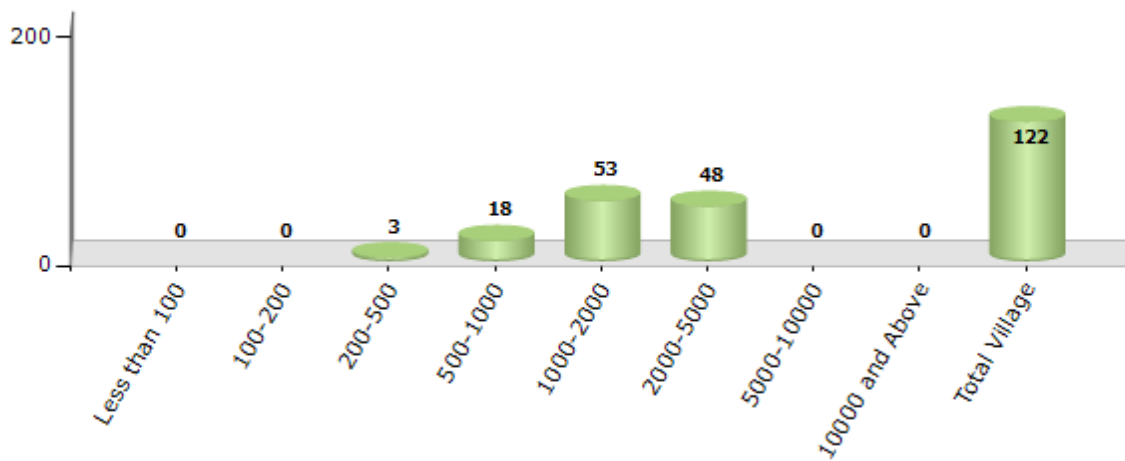
Contd....

Demographic

Number of Villages by Population Size - 2011

Less than 100	100-200	200-500	500-1000	1000-2000	2000-5000	5000-10000	10000 and Above	Total Village
0	0	3	18	53	48	0	0	122

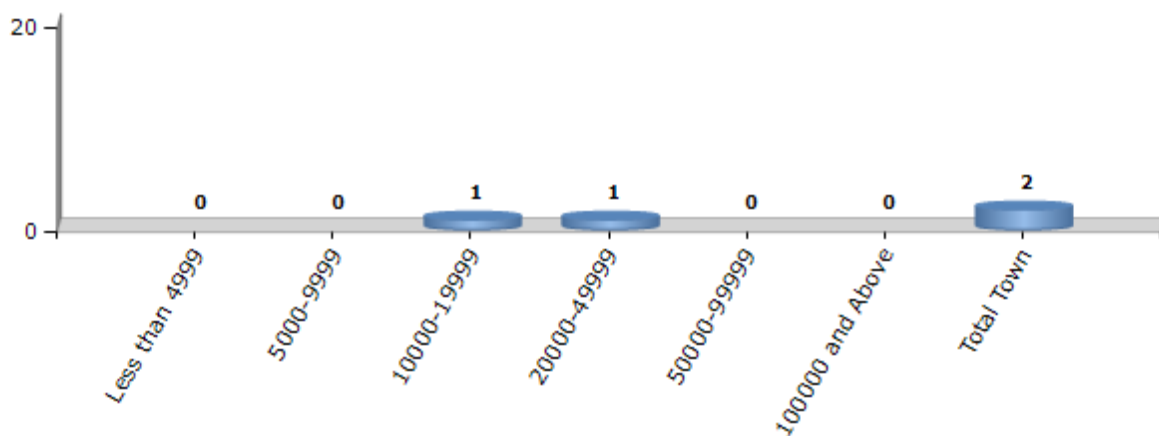
Number of Villages by Population Size - 2011



Number of Towns by Population Size - 2011

Less than 4999	5000-9999	10000-19999	20000-49999	50000-99999	100000 and Above	Total Town
0	0	1	1	0	0	2

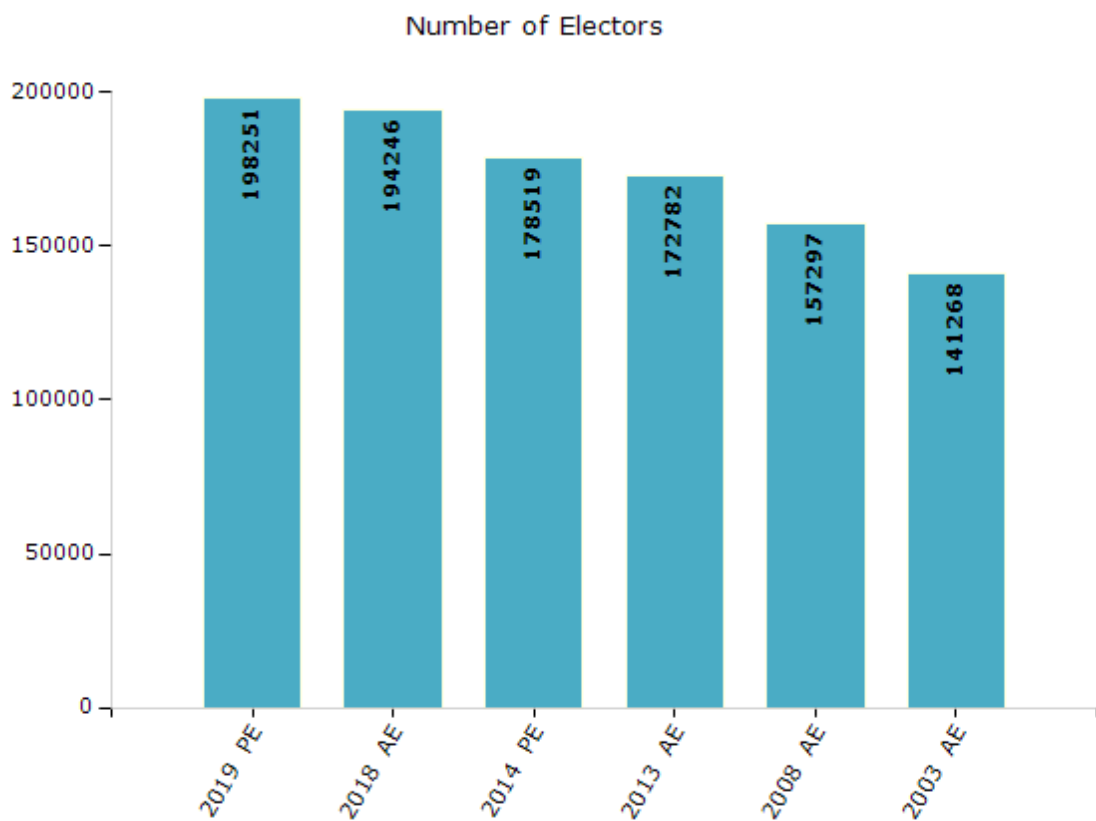
Number of Towns by Population Size - 2011



Electoral Features

Electoral by Male & Female

Year	Male	Female	Others	Total	Year	Male	Female	Others	Total
2019 PE	99725	98526	0	198251	2009 PE	-	-	-	-
2018 AE	97436	96802	8	194246	2008 AE	79624	77673	-	157297
2014 PE	90494	88001	24	178519	2004 PE	-	-	-	-
2013 AE	87736	85023	23	172782	2003 AE	71113	70155	-	141268

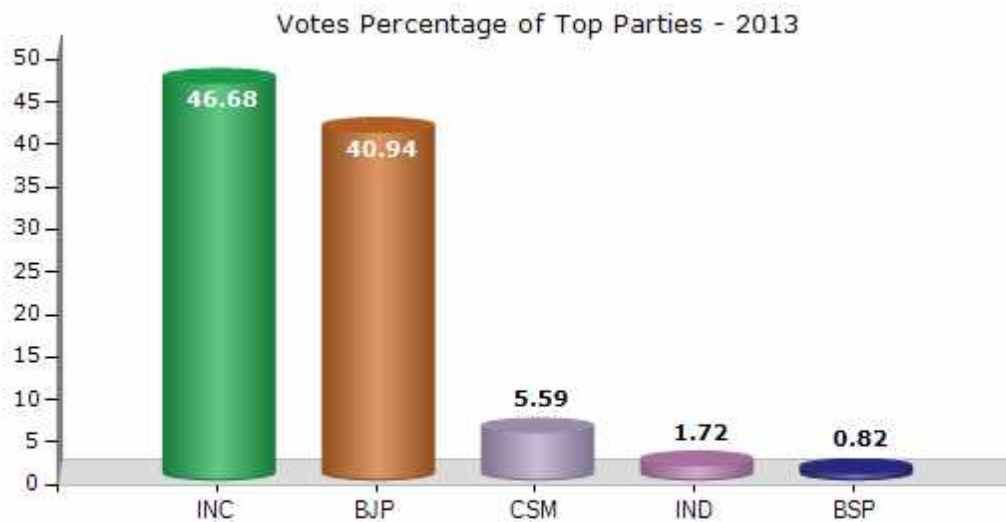


Note : AE : Assembly Election, PE : Assembly Segment of Parliamentary Election

Historical Summary Election Results

Summary Result of Assembly Election - 2013

Candidate Name	Party	Votes	Votes %
Dhanendra Sahu	INC	67926	46.68
Chandrashekhar Sahu "Champu"	BJP	59572	40.94
Radhakrishna Tandon	CSM	8134	5.59
Hemant Kumar Tandon	IND	2497	1.72
Yaujy Singh Sonwani	BSP	1186	0.82
Rakesh Sahu Late Santosh Sahu	IND	534	0.37
Rakesh Sahu Byas Narayan Sahu	SHS	500	0.34
Sarju Ram Sahu	CPIM	358	0.25
Chandrakant Sahu	SP	272	0.19
Kheman Wani	SSBD	250	0.17
Bodhan Lal Farikar	BHBP	202	0.14
	NOTA	4071	2.8



Polling Station Level Election Results

Number and Name of Polling Stations (PS) (2018)

Number of Polling Stations	Name of Polling Stations	Number of Polling Stations	Name of Polling Stations
1	Mundra	22	Nimora
2	Mundra	23	Toota
3	Raveli	24	Toota
4	Raveli	25	Uparvara
5	Raveli	26	Uparvara
6	Bhurkoni	27	Uparvara
7	Julum	28	Tendua
8	Julum	29	Pouta
9	Sonpairi	30	Kurru
10	Sonpairi	31	Cheriyā
11	Chhachhanpairi	32	Kathiya
12	Chhachhanpari	33	Kathiya
13	Khilora	34	Navagaon
14	Sivni	35	Ugetra
15	Sivni	36	Doma
16	Bendri	37	Tamasivni
17	Bendri	38	Tamasivni
18	Dhusera	39	Tamasivni
19	Dhusera	40	Mokhetra
20	Nimora	41	Charauda
21	Nimora	42	Charauda

Contd....

Polling Station Level Election Results

Polling Station-wise Votes Secured by Overall Top Five Parties in Abhanpur Assembly in Assembly Election (AE) under Raipur Parliamentary Constituency in Chhattisgarh (2018)

Number of Polling Station	Winner - Dhanendra Sahu (INC)	Runner-up - Chandrashekhar Sahu - Champu Bhaiyya (BJP)	3rd - Dayaram Nishad (JCCJ)	4th - Bramhanand Sahu (IND)	5th - Shweta Rakesh Sahu (IND)	NOTA	Other	Total Votes Secured
36	409	443	33	17	11	19	16	948
37	300	160	8	12	1	4	8	493
38	296	116	40	4	9	6	13	484
39	495	284	48	9	23	28	29	916
40	368	219	81	3	4	12	16	703
41	343	318	39	6	9	16	23	754
42	289	240	152	5	11	14	42	753
43	423	205	82	6	26	40	33	815
44	355	122	299	16	20	26	36	874
45	268	163	71	5	13	11	20	551
46	302	177	17	1	3	5	9	514
47	325	232	22	1	6	5	6	597
48	121	124	205	35	2	4	18	509
49	139	72	372	1	11	13	29	637
50	115	31	261	4	6	7	24	448
51	345	237	19	5	5	10	22	643
52	315	161	85	3	6	14	21	605
53	315	107	48	7	13	12	12	514
54	271	214	126	7	14	23	24	679
55	219	172	75	4	6	2	22	500
56	343	252	221	22	9	20	23	890
57	438	198	292	7	7	8	26	976
58	364	201	73	5	5	13	10	671
59	253	118	12	37	4	4	10	438
60	183	157	6	4	4	10	5	369
61	265	221	17	15	8	10	5	541
62	403	112	26	25	3	4	6	579
63	339	254	186	6	22	30	20	857
64	305	153	169	2	12	9	22	672
65	353	228	46	14	8	15	7	671
66	244	115	49	8	11	7	7	441
67	318	239	43	11	4	4	15	634
68	237	154	36	3	2	17	6	455
69	407	285	107	30	6	12	32	879
70	477	424	35	25	9	10	34	1014

Contd....

Polling Station Level Election Results

Winner, Runner-up and 3rd Party Position & Winning Margin According to Polling Stations in Abhanpur Assembly in Assembly Election (AE) under Raipur Parliamentary Constituency in Chhattisgarh (2018)

Polling Station Number	Winner Party	Winner Votes (%)	Runner-up Party	Runner-up Votes (%)	Winning Margin Votes (%)	Third Party	Third Party Votes (%)	Other Votes (%)
71	INC	246 (41.41)	BJP	206 (34.68)	40 (6.73)	JCCJ	80 (13.47)	62 (10.44)
72	INC	313 (39.37)	BJP	251 (31.57)	62 (7.8)	JCCJ	123 (15.47)	108 (13.58)
73	INC	464 (54.21)	BJP	284 (33.18)	180 (21.03)	IND (BS)	32 (3.74)	76 (8.88)
74	INC	502 (64.19)	JCCJ	156 (19.95)	346 (44.24)	BJP	94 (12.02)	30 (3.84)
75	INC	837 (79.87)	BJP	114 (10.88)	723 (68.99)	JCCJ	37 (3.53)	60 (5.73)
76	INC	247 (42.01)	JCCJ	231 (39.29)	16 (2.72)	BJP	62 (10.54)	48 (8.16)
77	INC	612 (60.77)	BJP	275 (27.31)	337 (33.46)	JCCJ	38 (3.77)	82 (8.14)
78	INC	185 (34.77)	IND (BS)	153 (28.76)	32 (6.01)	BJP	114 (21.43)	80 (15.04)
79	INC	192 (41.03)	BJP	96 (20.51)	96 (20.52)	IND (BS)	85 (18.16)	95 (20.3)
80	INC	238 (39.08)	JCCJ	114 (18.72)	124 (20.36)	IND (BS)	109 (17.9)	148 (24.3)
81	INC	140 (37.74)	IND (BS)	102 (27.49)	38 (10.25)	BJP	101 (27.22)	28 (7.55)
82	INC	231 (44.51)	BJP	174 (33.53)	57 (10.98)	JCCJ	74 (14.26)	40 (7.71)
83	INC	191 (36.38)	BJP	182 (34.67)	9 (1.71)	JCCJ	106 (20.19)	46 (8.76)
84	INC	260 (47.71)	BJP	162 (29.72)	98 (17.99)	JCCJ	79 (14.5)	44 (8.07)
85	INC	241 (44.63)	BJP	127 (23.52)	114 (21.11)	JCCJ	119 (22.04)	53 (9.81)
86	INC	80 (40.4)	BJP	77 (38.89)	3 (1.51)	JCCJ	30 (15.15)	11 (5.56)
87	INC	285 (53.88)	BJP	184 (34.78)	101 (19.1)	NCP	24 (4.54)	36 (6.81)
88	INC	303 (57.17)	BJP	164 (30.94)	139 (26.23)	JCCJ	28 (5.28)	35 (6.6)
89	INC	322 (55.42)	BJP	188 (32.36)	134 (23.06)	JCCJ	20 (3.44)	51 (8.78)
90	BJP	235 (54.02)	INC	159 (36.55)	76 (17.47)	JCCJ	17 (3.91)	24 (5.52)
91	INC	285 (47.5)	JCCJ	133 (22.17)	152 (25.33)	BJP	123 (20.5)	59 (9.83)
92	INC	350 (57.28)	BJP	161 (26.35)	189 (30.93)	IND (BS)	21 (3.44)	79 (12.93)
93	BJP	486 (48.55)	INC	419 (41.86)	67 (6.69)	NCP	46 (4.6)	50 (5)
94	INC	328 (43.97)	BJP	286 (38.34)	42 (5.63)	NCP	59 (7.91)	73 (9.79)
95	INC	411 (51.25)	BJP	268 (33.42)	143 (17.83)	JCCJ	45 (5.61)	78 (9.73)
96	INC	356 (49.79)	BJP	280 (39.16)	76 (10.63)	NCP	24 (3.36)	55 (7.69)
97	INC	325 (50.08)	BJP	203 (31.28)	122 (18.8)	JCCJ	64 (9.86)	57 (8.78)
98	BJP	213 (45.22)	INC	196 (41.61)	17 (3.61)	JCCJ	21 (4.46)	41 (8.7)
99	INC	455 (50.5)	BJP	381 (42.29)	74 (8.21)	JCCJ	37 (4.11)	28 (3.11)
100	INC	271 (63.02)	BJP	114 (26.51)	157 (36.51)	IND (BS)	29 (6.74)	16 (3.72)
101	INC	309 (54.21)	BJP	114 (20)	195 (34.21)	JCCJ	81 (14.21)	66 (11.58)
102	INC	282 (44.41)	BJP	238 (37.48)	44 (6.93)	JCCJ	90 (14.17)	25 (3.94)
103	INC	320 (53.51)	BJP	144 (24.08)	176 (29.43)	JCCJ	95 (15.89)	39 (6.52)
104	INC	397 (55.99)	BJP	251 (35.4)	146 (20.59)	IND (BS)	23 (3.24)	38 (5.36)
105	JCCJ	239 (39.7)	INC	178 (29.57)	61 (10.13)	BJP	102 (16.94)	83 (13.79)

Contd....

Socio-Economic Amenities - Rural

Access to Education Facilities

Particulars	Number of Village (% of Population)				
	Available	Not Available	If Not Available (Distance of Nearest Facility)		
			A	B	C
Govt. Primary School	122 (100)	0 (0)	0 (0)	0 (0)	0 (0)
Private Primary School	11 (13)	111 (87)	0 (0)	0 (0)	0 (0)
Govt. Middle School	89 (85)	33 (15)	30 (14)	2 (1)	0 (0)
Private Middle School	5 (7)	117 (93)	0 (0)	0 (0)	0 (0)
Govt. Secondary School	29 (36)	93 (64)	51 (35)	26 (15)	0 (0)
Private Secondary School	7 (8)	115 (92)	3 (2)	2 (1)	0 (0)
Govt. Senior Secondary School	13 (17)	109 (83)	41 (33)	40 (27)	2 (3)
Private Senior Secondary School	3 (4)	119 (96)	4 (3)	2 (1)	0 (0)
Govt. Arts and Science Degree College	1 (1)	121 (99)	8 (9)	45 (33)	38 (32)
Private Arts and Science Degree College	0 (0)	122 (100)	3 (3)	3 (2)	4 (3)
Govt. Engineering College	0 (0)	122 (100)	1 (1)	7 (6)	56 (44)
Private Engineering College	2 (2)	120 (98)	7 (6)	13 (8)	17 (16)
Govt. Medicine College	0 (0)	122 (100)	0 (0)	2 (2)	115 (93)
Private Medicine College	1 (0)	121 (100)	0 (0)	0 (0)	0 (0)
Govt. Management Institute	0 (0)	122 (100)	0 (0)	0 (0)	94 (75)
Private Management Institute	1 (1)	121 (99)	1 (0)	0 (0)	6 (5)
Govt. Polytechnic	0 (0)	122 (100)	0 (0)	1 (2)	96 (76)
Private Polytechnic	0 (0)	122 (100)	2 (2)	0 (0)	0 (0)
Govt. Vocational Training School/ITI	0 (0)	122 (100)	2 (3)	17 (14)	84 (65)
Private Vocational Training School/ITI	0 (0)	122 (100)	0 (0)	0 (0)	0 (0)
Govt. Non Formal Training Centre	0 (0)	122 (100)	3 (2)	20 (15)	48 (39)
Private Non Formal Training Centre	0 (0)	122 (100)	0 (0)	0 (0)	0 (0)
Govt. School For Disabled	0 (0)	122 (100)	0 (0)	13 (11)	56 (41)
Private School For Disabled	1 (1)	121 (99)	5 (6)	2 (1)	12 (10)
Government Others	0 (0)	122 (100)	0 (0)	0 (0)	0 (0)
Private Others	0 (0)	122 (100)	0 (0)	0 (0)	0 (0)

Note : Distance A : Less than 5 km; B : Between 5-10 km; C : 10+ km.; Source : Data Analysis is based on 2011 Census.

DISCLAIMER

The Terms of Use and Disclaimer of Datanet India Private Limited (hereinafter referred to as "Datanet") for use of this analysis report of **Abhanpur Assembly Constituency (Abhanpur Vidhan Sabha)** :-

1. **Assembly Factbook™** is a Registered Trade Mark owned by Datanet.
2. All the maps are sketched and graphical representation only and have not been drawn to the scale and also not to represent the actual geographical area or boundary of the unit.
3. The data for the aforesaid analysis is based on authentic sources and has been culled from the various publications of Census, CSO and NSSO for district and block level data, various central and state government departments, Central & State Elections Commissions and the concerned Returning Officers' releases, Electoral Rolls, Election results and allied publications, internal assessment, surveys, estimates and analysis. Therefore, certain adjustment of data at micro level may have been done to arrive closer to the macro data.
4. Data have been provided on an "As Is" and "As AVAILABLE" basis
5. The colours shown in the maps or diagram and charts of a particular party, alliance or AC are indicative and do not represent them.
6. This publication which includes maps, sheets, graphs and data would be the property under copyright of Datanet only. The user may use these for its internal study, analysis and research purposes. It's public display, re-selling or any commercial uses by the user are not allowed.
7. Datanet has taken due care and caution in compilation and processing of data and allied information, but does not guarantee the accuracy, adequacy or completeness of any information/analysis and will be not responsible for any errors or omissions or for the results obtained from the use of such information/analysis.
8. All the contents for the publication have been culled from various authentic sources and Datanet reasonably believes such sources to be reliable, but does not make any representations, express or implied as to the accuracy or fitness of use of such information. The information or contents of the information/analysis do not constitute advice and should not be relied upon in making (or refraining from making) any decision. Any reliance placed upon the information provided by Datanet is the sole responsibility and strictly at the user's risk.
9. In no event will Datanet be liable for any damages (including, without limitation, damages for loss of business projects, or loss of profits) arising in contract, tort or otherwise from the use of or inability to use any of its contents, or from any action taken (or refrained from being taken) as a result of using the analysis or any of its contents. Datanet its directors, owners, editors, officials, employees, distributor and agents or any associate will not be liable for any errors in the information contained or any consequences arising from the use of the contents of the provided information/analysis.
10. If any provision of these terms and conditions is held invalid or illegal or unenforceable for any reason by any court of competent jurisdiction, such provision shall be severed and the remainder of provisions of the terms and conditions shall continue in full force and effect as if the Term of Use had been executed with the invalid, illegal or unenforceable provision eliminated.
11. If there are any discrepancies in the information provided, please bring it to attention of Datanet for suitable rectification measures.

Get Complete Book
At Datanet India eBooks Store

www.datanetindia-ebooks.com

or go directly at

[http://www.datanetindia-
ebooks.com/Assembly_factbook/Chhattisgarh/Raipur/
Abhanpur](http://www.datanetindia-ebooks.com/Assembly_factbook/Chhattisgarh/Raipur/Abhanpur)

 **india**stat**elections**

ISBN : 978-93-87312-13-5



9 789387 332335