



Chhattisgarh

# Assembly Factbook™

Raigarh Assembly Constituency



Key Electoral Data of Raigarh  
Assembly Constituency (Vidhan Sabha)

Chhattisgarh  
**Assembly Factbook**<sup>TM</sup>  
Raigarh Assembly Constituency



Raigarh Vidhan Sabha

## **Editor & Director**

Dr. R.K. Thukral

## **Research Editor**

Dr. Shafeeq Rahman

## **Compiled, Researched and Published by Datanet India Pvt. Ltd.**

D-100, 1st Floor,

Okhla Industrial Area, Phase-I,  
New Delhi- 110020.

Ph.: 91-11- 43580781-84

Email : support@indiastatpublications.com

Website : www.indiastatelections.com

## **Online Book Store :**

www.indiastatpublications.com

**Report No. :** AFB/CG-16-0125

**ISBN :** 978-93-87312-80-7

**First Edition :** January, 2018

**Eighth Updated Edition :** January, 2025

**Price :** Rs. 11500/-

US\$ 310

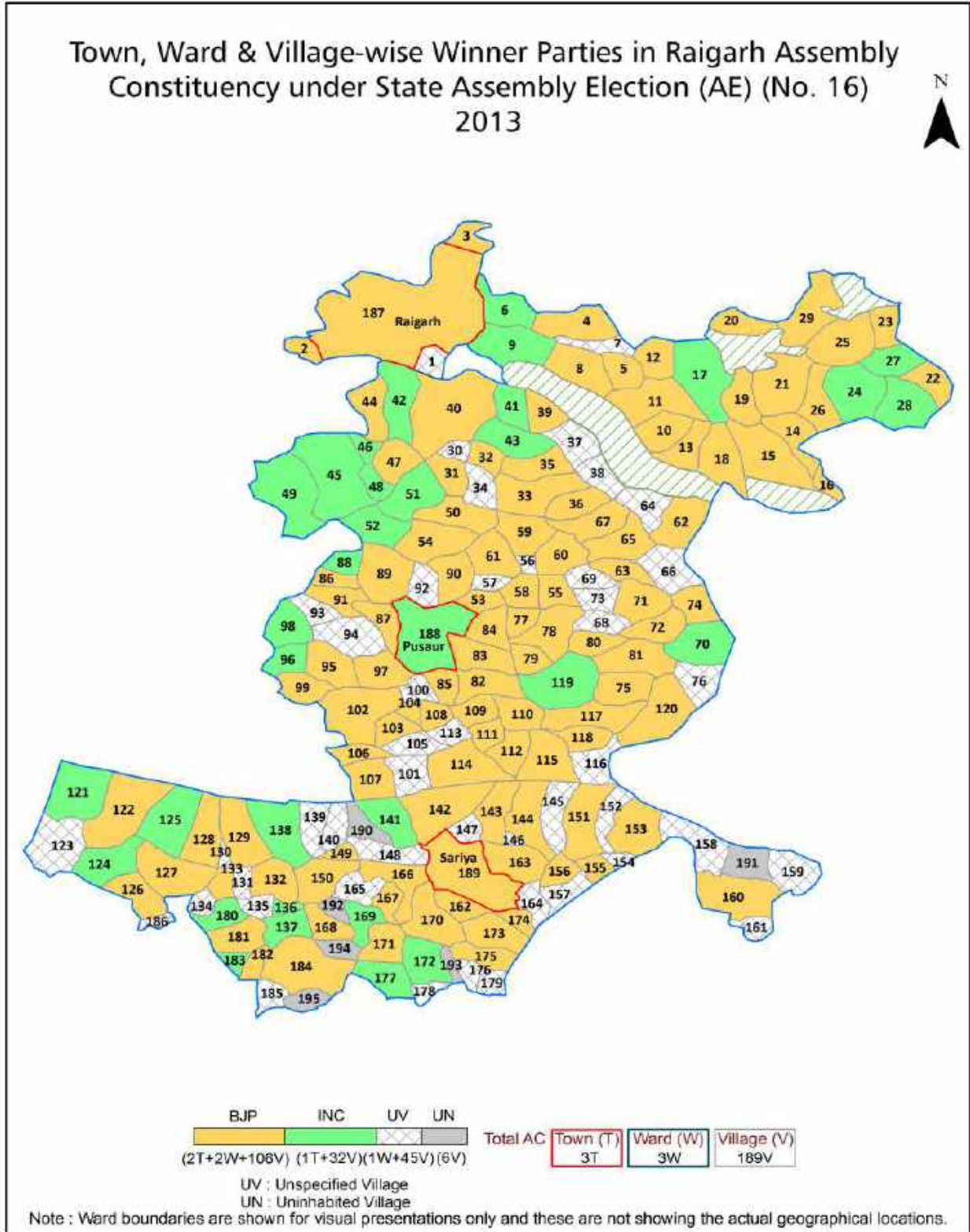
**© Datanet India Pvt. Ltd.**

All rights reserved. No part of this book may be reproduced, stored in a retrieval system or transmitted in any form or by any means, mechanical photocopying, photographing, scanning, recording or otherwise without the prior written permission of the publisher. Please refer to Disclaimer at page no. 242 for the use of this publication.

Printed in India

No.	Particulars	Page No.
	<b>Introduction</b>	
1	Assembly Constituency - (Vidhan Sabha) at a Glance   Features of Assembly as per Delimitation Commission of India (2008)	1-2
	<b>Location and Political Maps</b>	
2	Location Map   Boundaries of Assembly Constituency - (Vidhan Sabha in District   Boundaries of Assembly Constituency under Parliamentary Constituency - (Lok Sabha)   Town, Ward & Village-wise Winner Parties- 2024, 2023, 2019, 2018, 2014, 2013, 2009 and 2008	3-11
	<b>Administrative Setup (2011)</b>	
3	District   Sub-district   Towns   Villages   Inhabited Villages   Uninhabited Villages   Village Panchayat   Intermediate Panchayat	12-23
	<b>Demographics (2011)</b>	
4	Population   Households   Rural/Urban Population   Towns, Ward and Villages by Population Size   Sex Ratio (Total & 0-6 Years)   Religious Population   Social Population   Literacy Rate	24-26
	<b>Electoral Features</b>	
5	Important Dates of Last Elections Held   Electors by Gender   Service Electors   Voters   Voters Turnout   Polling Stations & Average Number of Electors per Polling Station   Electors by Age Group   Present Elected Representatives	27-32
	<b>Historical Summary Election Results</b>	
6	Vote Share of Major Parties   Winning Margin (Number & Percentage   Polarity of Parties   Summary Result of Assembly Segment of Parliamentary Elections 2024, 2019, 2014, 2009 and 2004   Summary Result of Assembly Elections 2023, 2018, 2013, 2008 and 2003	33-44
	<b>Polling Station Level Election Results</b>	
7	Name and Number of Polling Station 2024, 2023, 2019, 2018, 2014, 2013, 2009 and 2008   Polling Station-wise Electors, Voters & Voters Turnout 2024, 2023, 2019, 2018, 2014, 2013, 2009 and 2008   Polling Station wise Elections Results 2024, 2023, 2019, 2018, 2014, 2013, 2009 and 2008	45-220
	<b>Share of Assembly Constituency</b>	
8	Share of Assembly Constituency - (Vidhan Sabha) in State, District and Parliamentary Constituency - (Lok Sabha)	221
	<b>Socio-Economic Amenities (2011)</b>	
9	Access to Administrative Units   Agricultural, Manufacturing and Industrial Commodities   Demographic Indicators   Education   Health & Manpower   Drinking Water Supply   Sanitation   Entertainment and Recreations Infrastructure   Power   Food Allocation Distribution and Marketing of Agriculture Commodities Infrastructure   Transport and Road Infrastructure   Communication   Banking and Financial Services   Land Use   Irrigation Source	223-237
10	<b>Abbreviation &amp; Sources</b>	239-240
11	<b>Disclaimer</b>	242

Location & Political Map



Total AC

Town (T)

Ward (W)

Village (V)

3T

3W

189V

## Administrative Setup

### List of Village Panchayat & Intermediate Panchayat (Block) Name - 2011

Village Name	Village Panchayat Name	Intermediate Panchayat Name
Aadmuda	Deolsura	Pusaur
Adbhar	Jalgarh	Sarailendha (Baramkela)
Amalipali	Amapali	Pusaur
Amapali	Amapali	Pusaur
Amurra	Amurra	Sarailendha (Baramkela)
Aurda	Aurda	Pusaur
Badehaldi	Badehaldi	Pusaur
Badmal	Kensara	Pusaur
Baghadula	Baghadula	Pusaur
Banjipali	Katangpali-A	Sarailendha (Baramkela)
Banora	Banora	Raigarh
Bar	Bar	Sarailendha (Baramkela)
Baradoli	Baradoli	Pusaur
Bargaon	Bargaon	Sarailendha (Baramkela)
Barpali	Barpali	Sarailendha (Baramkela)
Basanpali	Mahaloi	Pusaur
Beharapali	Jamgaon	Raigarh
Belpali	Dumarpali	Pusaur
Belriya	Belriya	Raigarh
Bhathali	Bhathali	Sarailendha (Baramkela)
Bhathanpali	Jhalmala	Pusaur
Bhikhampura	Bhikhampura	Sarailendha (Baramkela)
Bhuiyapali	Koylanga	Raigarh
Bhulumuda	Kanchanpur	Sarailendha (Baramkela)
Bijepur (Chintamani Path)	Pihara	Sarailendha (Baramkela)
Bijepur (Girdhari Path)	Pihara	Sarailendha (Baramkela)
Bilaigarh	Bilaigarh-A	Sarailendha (Baramkela)
Bilaigarh	Kandola	Sarailendha (Baramkela)
Binjkot Tilaipali	Binjkot Tilaipali	Pusaur

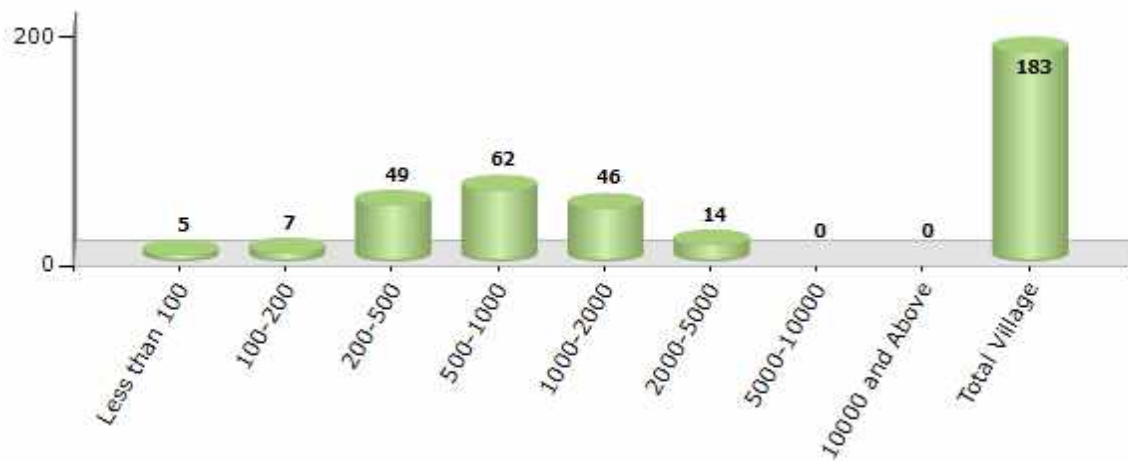
Contd....

Demographic

Number of Villages by Population Size - 2011

Less than 100	100-200	200-500	500-1000	1000-2000	2000-5000	5000-10000	10000 and Above	Total Village
5	7	49	62	46	14	0	0	183

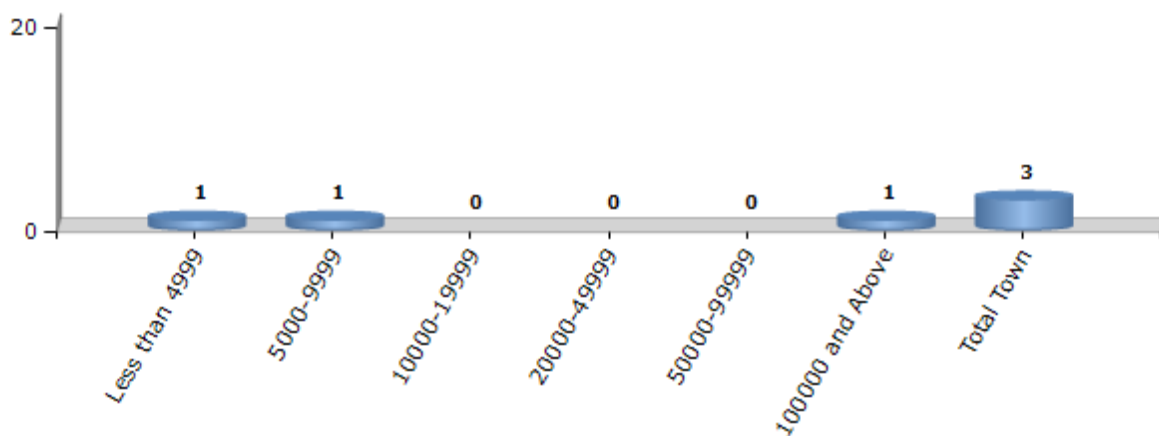
Number of Villages by Population Size - 2011



Number of Towns by Population Size - 2011

Less than 4999	5000-9999	10000-19999	20000-49999	50000-99999	100000 and Above	Total Town
1	1	0	0	0	1	3

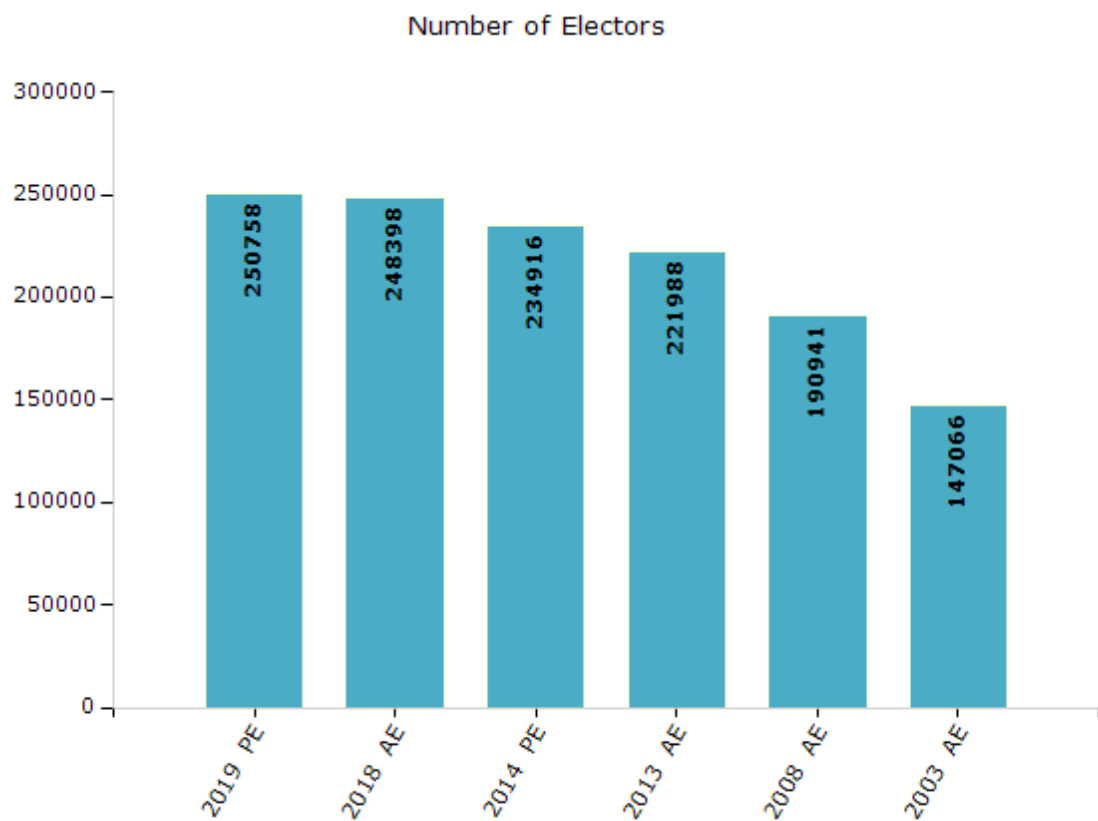
Number of Towns by Population Size - 2011



## Electoral Features

### Electoral by Male & Female

Year	Male	Female	Others	Total	Year	Male	Female	Others	Total
2019 PE	126459	124282	17	250758	2009 PE	-	-	-	-
2018 AE	125377	122987	34	248398	2008 AE	98583	92358	-	190941
2014 PE	120396	114520	0	234916	2004 PE	-	-	-	-
2013 AE	114211	107777	0	221988	2003 AE	75534	71532	-	147066



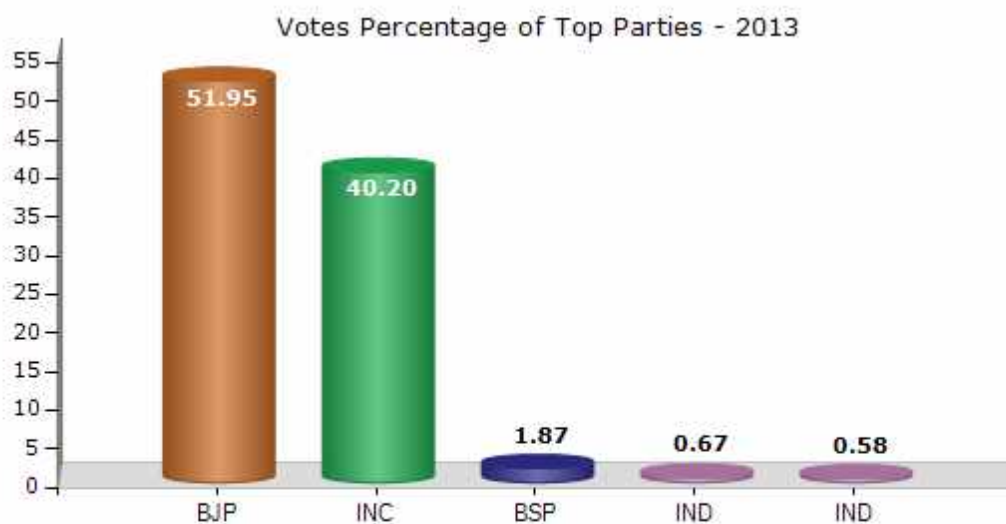
Note : AE : Assembly Election, PE : Assembly Segment of Parliamentary Election



## Historical Summary Election Results

### Summary Result of Assembly Election - 2013

Candidate Name	Party	Votes	Votes %
Roshan Lal	BJP	91045	51.95
Shakrajit Naik	INC	70453	40.2
Ramesh Routroy	BSP	3270	1.87
Rajesh Kumar Tripathi	IND	1171	0.67
Rambha Patel	IND	1010	0.58
Tejram Malakar Adv	SP	973	0.56
Tularam Saha	IND	904	0.52
Ritesh Vaidya	SHS	635	0.36
Jaikishor Pradhan	IND	525	0.3
Tejram Sidar	NPEP	484	0.28
Kaushal Kumar Agrawal	IND	468	0.27
Narayandas Inklab Gandhi	IND	431	0.25
	NOTA	3882	2.22



**Polling Station Level Election Results**

**Number and Name of Polling Stations (PS) (2018)**

<b>Number of Polling Stations</b>	<b>Name of Polling Stations</b>	<b>Number of Polling Stations</b>	<b>Name of Polling Stations</b>
1	Raigarh Town	22	Raigarh Town
2	Raigarh Town	23	Boirdadar 2
3	Raigarh Town	24	Boirdadar
4	Raigarh Town	25	Boirdadar 1
5	Raigarh Town	26	Raigarh Town
6	Raigarh Town	27	Raigarh Town
7	Raigarh Town	28	Raigarh Town
8	Raigarh Town	29	Raigarh Town
9	Raigarh Town	30	Raigarh Town
10	Raigarh Town	31	Raigarh Town
11	Raigarh Town	32	Raigarh Town
12	Raigarh Town	33	Raigarh Town
13	Raigarh Town	34	Raigarh Town
14	Raigarh Town	35	Raigarh Town
15	Raigarh Town	36	Raigarh Town
16	Raigarh Town	37	Raigarh Town
17	Raigarh Town	38	Raigarh Town
18	Raigarh Town	39	Raigarh Town
19	Raigarh Town	40	Raigarh Town
20	Raigarh Town	41	Raigarh Town
21	Raigarh Town	42	Raigarh Town

Contd....

## Polling Station Level Election Results

### Polling Station-wise Votes Secured by Overall Top Five Parties in Raigarh Assembly in Assembly Election (AE) under Raigarh Parliamentary Constituency in Chhattisgarh (2018)

Number of Polling Station	Winner - Prakash Shakrajeet Naik (INC)	Runner-up - Roshanlal (BJP)	3rd - Vijay Agrawal (IND)	4th - Ravishankar Patel (IND)	5th - Vibhas Singh Thakur (JCCJ)	NOTA	Other	Total Votes Secured
36	101	154	84	13	57		16	425
37	139	265	251	18	42		20	735
38	161	220	196	18	28		21	644
39	151	247	206	35	101		23	763
40	158	214	132	12	96		12	624
41	175	283	107	9	24		20	618
42	192	212	151	20	13		31	619
43	134	235	146	15	22		21	573
44	154	191	122	10	28		17	522
45	109	175	206	19	14		11	534
46	231	240	285	19	9		16	800
47	192	233	219	13	7		15	679
48	216	272	177	22	8		20	715
49	143	332	273	24	11		20	803
50	109	328	223	14	4		13	691
51	112	150	96	6	10		31	405
52	91	267	145	15	8		46	572
53	146	245	163	19	27		29	629
54	80	333	201	13	7		21	655
55	252	227	157	36	23		37	732
56	250	264	137	28	15		24	718
57	251	226	139	26	12		38	692
58	135	283	85	14	3		22	542
59	83	218	123	17	10		21	472
60	295	260	173	27	9		22	786
61	31	237	250	7	2		8	535
62	78	196	218	6	2		4	504
63	152	230	114	12	44		16	568
64	188	310	118	14	48		22	700
65	150	206	143	15	20		11	545
66	134	282	164	21	29		20	650
67	118	166	113	9	11		18	435
68	153	219	192	25	16		27	632
69	143	334	244	5	8		14	748
70	96	269	252	7	13		6	643

Contd....

**Polling Station Level Election Results**

**Winner, Runner-up and 3rd Party Position & Winning Margin According to Polling Stations in Raigarh Assembly in Assembly Election (AE) under Raigarh Parliamentary Constituency in Chhattisgarh (2018)**

Polling Station Number	Winner Party	Winner Votes (%)	Runner-up Party	Runner-up Votes (%)	Winning Margin Votes (%)	Third Party	Third Party Votes (%)	Other Votes (%)
71	BJP	277 (50.83)	IND (VA)	202 (37.06)	75 (13.77)	INC	44 (8.07)	22 (4.04)
72	IND (VA)	240 (43.01)	BJP	140 (25.09)	100 (17.92)	INC	117 (20.97)	61 (10.93)
73	IND (VA)	150 (36.06)	BJP	130 (31.25)	20 (4.81)	INC	116 (27.88)	20 (4.81)
74	INC	386 (42.14)	BJP	214 (23.36)	172 (18.78)	IND (VA)	192 (20.96)	124 (13.54)
75	INC	169 (32.88)	BJP	138 (26.85)	31 (6.03)	IND (VA)	133 (25.88)	74 (14.4)
76	BJP	150 (33.26)	INC	140 (31.04)	10 (2.22)	IND (VA)	97 (21.51)	64 (14.19)
77	INC	148 (36.54)	BJP	143 (35.31)	5 (1.23)	IND (VA)	98 (24.2)	16 (3.95)
78	INC	208 (39.02)	BJP	188 (35.27)	20 (3.75)	IND (VA)	80 (15.01)	57 (10.69)
79	BJP	232 (44.62)	INC	157 (30.19)	75 (14.43)	IND (VA)	69 (13.27)	62 (11.92)
80	INC	217 (31.77)	BJP	213 (31.19)	4 (0.58)	IND (VA)	178 (26.06)	75 (10.98)
81	INC	208 (35.56)	BJP	199 (34.02)	9 (1.54)	IND (VA)	114 (19.49)	64 (10.94)
82	INC	370 (45.85)	IND (VA)	177 (21.93)	193 (23.92)	BJP	132 (16.36)	128 (15.86)
83	BJP	235 (34.16)	IND (VA)	209 (30.38)	26 (3.78)	INC	160 (23.26)	84 (12.21)
84	INC	194 (35.08)	BJP	194 (35.08)	0 (0)	IND (VA)	115 (20.8)	50 (9.04)
85	INC	302 (43.45)	IND (VA)	186 (26.76)	116 (16.69)	BJP	135 (19.42)	72 (10.36)
86	IND (VA)	184 (43.29)	INC	104 (24.47)	80 (18.82)	BJP	95 (22.35)	42 (9.88)
87	BJP	222 (35.07)	INC	142 (22.43)	80 (12.64)	IND (VA)	137 (21.64)	132 (20.85)
88	INC	251 (32.43)	BJP	210 (27.13)	41 (5.3)	IND (VA)	205 (26.49)	108 (13.95)
89	BJP	317 (32.51)	IND (VA)	276 (28.31)	41 (4.2)	INC	269 (27.59)	113 (11.59)
90	INC	236 (34.4)	BJP	203 (29.59)	33 (4.81)	IND (VA)	123 (17.93)	124 (18.08)
91	IND (VA)	183 (30.81)	BJP	155 (26.09)	28 (4.72)	INC	150 (25.25)	106 (17.85)
92	IND (VA)	272 (32.3)	BJP	219 (26.01)	53 (6.29)	INC	190 (22.57)	161 (19.12)
93	INC	159 (29.78)	BJP	123 (23.03)	36 (6.75)	IND (VA)	112 (20.97)	140 (26.22)
94	BJP	261 (35.46)	IND (VA)	194 (26.36)	67 (9.1)	INC	175 (23.78)	106 (14.4)
95	IND (VA)	284 (34.09)	INC	213 (25.57)	71 (8.52)	BJP	175 (21.01)	161 (19.33)
96	INC	210 (30.66)	BJP	171 (24.96)	39 (5.7)	IND (VA)	128 (18.69)	176 (25.69)
97	INC	235 (30.28)	BJP	213 (27.45)	22 (2.83)	IND (VA)	142 (18.3)	186 (23.97)
98	INC	341 (40.74)	BJP	185 (22.1)	156 (18.64)	IND (VA)	172 (20.55)	139 (16.61)
99	BJP	262 (34.61)	INC	226 (29.85)	36 (4.76)	IND (VA)	169 (22.32)	100 (13.21)
100	INC	170 (32.57)	BJP	163 (31.23)	7 (1.34)	IND (VA)	114 (21.84)	75 (14.37)
101	BJP	203 (36.25)	IND (VA)	192 (34.29)	11 (1.96)	INC	103 (18.39)	62 (11.07)
102	INC	312 (40.84)	JCCJ	138 (18.06)	174 (22.78)	IND (VA)	127 (16.62)	187 (24.48)
103	INC	240 (32.79)	BJP	144 (19.67)	96 (13.12)	IND (VA)	141 (19.26)	207 (28.28)
104	INC	241 (33.06)	BJP	213 (29.22)	28 (3.84)	IND (VA)	113 (15.5)	162 (22.22)
105	INC	201 (36.48)	BJP	121 (21.96)	80 (14.52)	IND (VA)	98 (17.79)	131 (23.77)

Contd....

## Socio-Economic Amenities - Rural

### Access to Education Facilities

Particulars	Number of Village (% of Population)				
	Available	Not Available	If Not Available (Distance of Nearest Facility)		
			A	B	C
Govt. Primary School	178 (100)	5 (0)	5 (0)	0 (0)	0 (0)
Private Primary School	26 (29)	157 (71)	0 (0)	0 (0)	0 (0)
Govt. Middle School	97 (74)	86 (26)	75 (22)	4 (1)	0 (0)
Private Middle School	17 (20)	166 (80)	1 (0)	0 (0)	0 (0)
Govt. Secondary School	22 (27)	161 (73)	92 (43)	46 (18)	3 (0)
Private Secondary School	10 (12)	173 (88)	10 (6)	0 (0)	0 (0)
Govt. Senior Secondary School	12 (17)	171 (83)	78 (36)	60 (28)	8 (3)
Private Senior Secondary School	4 (6)	179 (94)	11 (6)	2 (1)	0 (0)
Govt. Arts and Science Degree College	0 (0)	183 (100)	1 (1)	18 (14)	98 (52)
Private Arts and Science Degree College	1 (1)	182 (99)	11 (7)	29 (13)	19 (8)
Govt. Engineering College	0 (0)	183 (100)	2 (1)	13 (6)	104 (53)
Private Engineering College	1 (3)	182 (97)	8 (5)	7 (6)	40 (21)
Govt. Medicine College	0 (0)	183 (100)	0 (0)	7 (3)	168 (92)
Private Medicine College	0 (0)	183 (100)	0 (0)	0 (0)	3 (1)
Govt. Management Institute	0 (0)	183 (100)	0 (0)	3 (2)	168 (91)
Private Management Institute	0 (0)	183 (100)	0 (0)	0 (0)	1 (0)
Govt. Polytechnic	0 (0)	183 (100)	5 (3)	18 (14)	148 (77)
Private Polytechnic	0 (0)	183 (100)	0 (0)	3 (2)	0 (0)
Govt. Vocational Training School/ITI	0 (0)	183 (100)	26 (13)	76 (40)	50 (27)
Private Vocational Training School/ITI	1 (3)	182 (97)	5 (4)	7 (4)	3 (1)
Govt. Non Formal Training Centre	0 (0)	183 (100)	0 (0)	2 (1)	1 (0)
Private Non Formal Training Centre	0 (0)	183 (100)	0 (0)	2 (0)	6 (5)
Govt. School For Disabled	0 (0)	183 (100)	0 (0)	3 (3)	80 (38)
Private School For Disabled	0 (0)	183 (100)	1 (1)	14 (10)	66 (37)
Government Others	1 (2)	182 (98)	0 (0)	0 (0)	0 (0)
Private Others	0 (0)	183 (100)	0 (0)	0 (0)	0 (0)

Note : Distance A : Less than 5 km; B : Between 5-10 km; C : 10+ km.; Source : Data Analysis is based on 2011 Census.

## DISCLAIMER

The Terms of Use and Disclaimer of Datanet India Private Limited (hereinafter referred to as "Datanet") for use of this analysis report of **Raigarh Assembly Constituency (Raigarh Vidhan Sabha)** :-

1. **Assembly Factbook™** is a Registered Trade Mark owned by Datanet.
2. All the maps are sketched and graphical representation only and have not been drawn to the scale and also not to represent the actual geographical area or boundary of the unit.
3. The data for the aforesaid analysis is based on authentic sources and has been culled from the various publications of Census, CSO and NSSO for district and block level data, various central and state government departments, Central & State Elections Commissions and the concerned Returning Officers' releases, Electoral Rolls, Election results and allied publications, internal assessment, surveys, estimates and analysis. Therefore, certain adjustment of data at micro level may have been done to arrive closer to the macro data.
4. Data have been provided on an "As Is" and "As AVAILABLE" basis
5. The colours shown in the maps or diagram and charts of a particular party, alliance or AC are indicative and do not represent them.
6. This publication which includes maps, sheets, graphs and data would be the property under copyright of Datanet only. The user may use these for its internal study, analysis and research purposes. It's public display, re-selling or any commercial uses by the user are not allowed.
7. Datanet has taken due care and caution in compilation and processing of data and allied information, but does not guarantee the accuracy, adequacy or completeness of any information/analysis and will be not responsible for any errors or omissions or for the results obtained from the use of such information/analysis.
8. All the contents for the publication have been culled from various authentic sources and Datanet reasonably believes such sources to be reliable, but does not make any representations, express or implied as to the accuracy or fitness of use of such information. The information or contents of the information/analysis do not constitute advice and should not be relied upon in making (or refraining from making) any decision. Any reliance placed upon the information provided by Datanet is the sole responsibility and strictly at the user's risk.
9. In no event will Datanet be liable for any damages (including, without limitation, damages for loss of business projects, or loss of profits) arising in contract, tort or otherwise from the use of or inability to use any of its contents, or from any action taken (or refrained from being taken) as a result of using the analysis or any of its contents. Datanet its directors, owners, editors, officials, employees, distributor and agents or any associate will not be liable for any errors in the information contained or any consequences arising from the use of the contents of the provided information/analysis.
10. If any provision of these terms and conditions is held invalid or illegal or unenforceable for any reason by any court of competent jurisdiction, such provision shall be severed and the remainder of provisions of the terms and conditions shall continue in full force and effect as if the Term of Use had been executed with the invalid, illegal or unenforceable provision eliminated.
11. If there are any discrepancies in the information provided, please bring it to attention of Datanet for suitable rectification measures.

**Get Complete Book**  
**At Datanet India eBooks Store**

[www.datanetindia-ebooks.com](http://www.datanetindia-ebooks.com)

or go directly at

[http://www.datanetindia-  
ebooks.com/Assembly\\_factbook/Chhattisgarh/Raigarh/  
Raigarh](http://www.datanetindia-ebooks.com/Assembly_factbook/Chhattisgarh/Raigarh/Raigarh)

 **india**stat**elections**

ISBN : 978-93-87312-80-7



9 789387 312807