



Chhattisgarh

# Assembly Factbook™

Pathalgaon Assembly Constituency



Key Electoral Data of Pathalgaon  
Assembly Constituency (Vidhan Sabha)

Chhattisgarh  
**Assembly Factbook**<sup>TM</sup>  
Pathalgaon Assembly Constituency



Pathalgaon Vidhan Sabha

## **Editor & Director**

Dr. R.K. Thukral

## **Research Editor**

Dr. Shafeeq Rahman

## **Compiled, Researched and Published by Datanet India Pvt. Ltd.**

D-100, 1st Floor,

Okhla Industrial Area, Phase-I,  
New Delhi- 110020.

Ph.: 91-11- 43580781-84

Email : support@indiastatpublications.com

Website : www.indiastatelections.com

## **Online Book Store :**

www.indiastatpublications.com

**Report No. :** AFB/CG-14-0125

**ISBN :** 978-93-87312-78-4

**First Edition :** January, 2018

**Eighth Updated Edition :** January, 2025

**Price :** Rs. 11500/-

US\$ 310

**© Datanet India Pvt. Ltd.**

All rights reserved. No part of this book may be reproduced, stored in a retrieval system or transmitted in any form or by any means, mechanical photocopying, photographing, scanning, recording or otherwise without the prior written permission of the publisher. Please refer to Disclaimer at page no. 231 for the use of this publication.

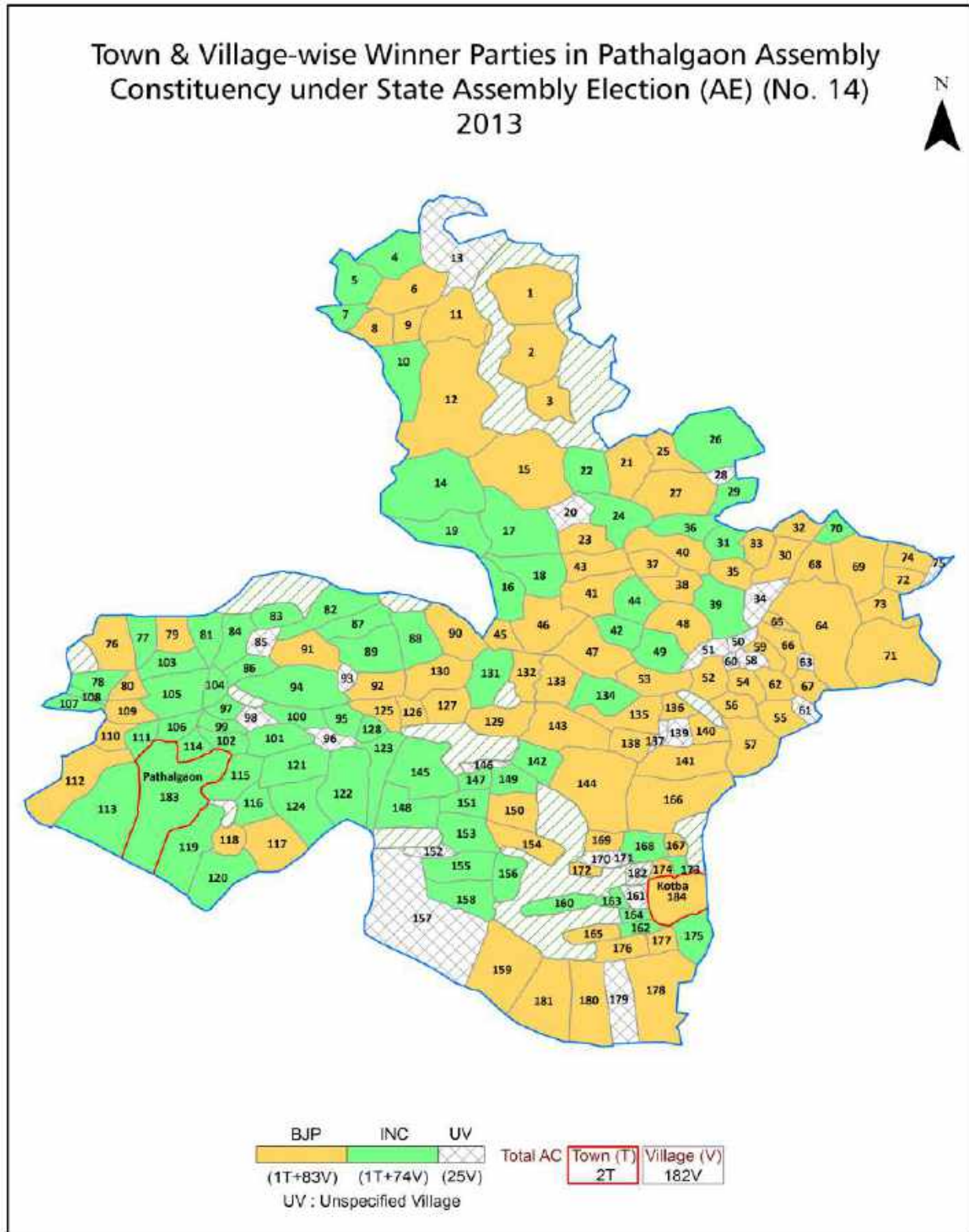
Printed in India

# Contents

No.	Particulars	Page No.
	<b>Introduction</b>	
1	Assembly Constituency - (Vidhan Sabha) at a Glance   Features of Assembly as per Delimitation Commission of India (2008)	1-2
	<b>Location and Political Maps</b>	
2	Location Map   Boundaries of Assembly Constituency - (Vidhan Sabha in District   Boundaries of Assembly Constituency under Parliamentary Constituency - (Lok Sabha)   Town & Village-wise Winner Parties- 2024, 2023, 2019, 2018, 2014, 2013, 2009 and 2008	3-11
	<b>Administrative Setup (2011)</b>	
3	District   Sub-district   Towns   Villages   Inhabited Villages   Uninhabited Villages   Village Panchayat   Intermediate Panchayat	12-21
	<b>Demographics (2011)</b>	
4	Population   Households   Rural/Urban Population   Towns and Villages by Population Size   Sex Ratio (Total & 0-6 Years)   Religious Population   Social Population   Literacy Rate	22-23
	<b>Electoral Features</b>	
5	Important Dates of Last Elections Held   Electors by Gender   Service Electors   Voters   Voters Turnout   Polling Stations & Average Number of Electors per Polling Station   Electors by Age Group   Present Elected Representatives	24-29
	<b>Historical Summary Election Results</b>	
6	Vote Share of Major Parties   Winning Margin (Number & Percentage   Polarity of Parties   Summary Result of Assembly Segment of Parliamentary Elections 2024, 2019, 2014, 2009 and 2004   Summary Result of Assembly Elections 2023, 2018, 2013, 2008 and 2003	30-41
	<b>Polling Station Level Election Results</b>	
7	Name and Number of Polling Station 2024, 2023, 2019, 2018, 2014, 2013, 2009 and 2008   Polling Station-wise Electors, Voters & Voters Turnout 2024, 2023, 2019, 2018, 2014, 2013, 2009 and 2008   Polling Station wise Elections Results 2024, 2023, 2019, 2018, 2014, 2013, 2009 and 2008	42-209
	<b>Share of Assembly Constituency</b>	
8	Share of Assembly Constituency - (Vidhan Sabha) in State, District and Parliamentary Constituency - (Lok Sabha)	210
	<b>Socio-Economic Amenities (2011)</b>	
9	Access to Administrative Units   Agricultural, Manufacturing and Industrial Commodities   Demographic Indicators   Education   Health & Manpower   Drinking Water Supply   Sanitation   Entertainment and Recreations Infrastructure   Power   Food Allocation Distribution and Marketing of Agriculture Commodities Infrastructure   Transport and Road Infrastructure   Communication   Banking and Financial Services   Land Use   Irrigation Source	212-226
10	<b>Abbreviation &amp; Sources</b>	228-229
11	<b>Disclaimer</b>	231



Location & Political Map



## Administrative Setup

### List of Village Panchayat & Intermediate Panchayat (Block) Name - 2011

Village Name	Village Panchayat Name	Intermediate Panchayat Name
Amatoli	Madhuban	Pathalgaon
Bagai Jhariya	Kadro	Pathalgaon
Bagbahar	Bagbahar	Pathalgaon
Bagiya	Bagiya	Kansabel
Bahenatangar	Bahenatangar	Pathalgaon
Baiga Amba	Kodliya	Kansabel
Balajhar	Balajhar	Pathalgaon
Bamhanmunda	Nakati Munda	Kansabel
Bandhanpur	Bandhanpur	Pathalgaon
Bangaon	Bangaon	Pathalgaon
Bangaon	Bangaon	Pathalgaon
Bansbahar	Bansbhar	Kansabel
Barjor	Barjor	Kansabel
Basantpur	Tarekela	Pathalgaon
Basen	Basen	Bagicha
Bataikela	Bataikela	Kansabel
Batura Bahar	Batura Bahar	Pathalgaon
Batura Kachhar	Ila	Pathalgaon
Bihabal	Patrapali	Kansabel
Bildeggi	Bildeggi	Pathalgaon
Birimdega	Kadro	Pathalgaon
Bodapahri	Bodapahri	Bagicha
Budhadand	Budhadand	Pathalgaon
Buldega	Buldega	Pathalgaon
Chandagarh	Chandagarh	Pathalgaon
Chandarpur	Chandarpur	Pathalgaon
Chaura Ama	Tirsoth	Pathalgaon
Chetawa	Chetba	Kansabel
Chhatarai	Chhatarai	Pathalgaon

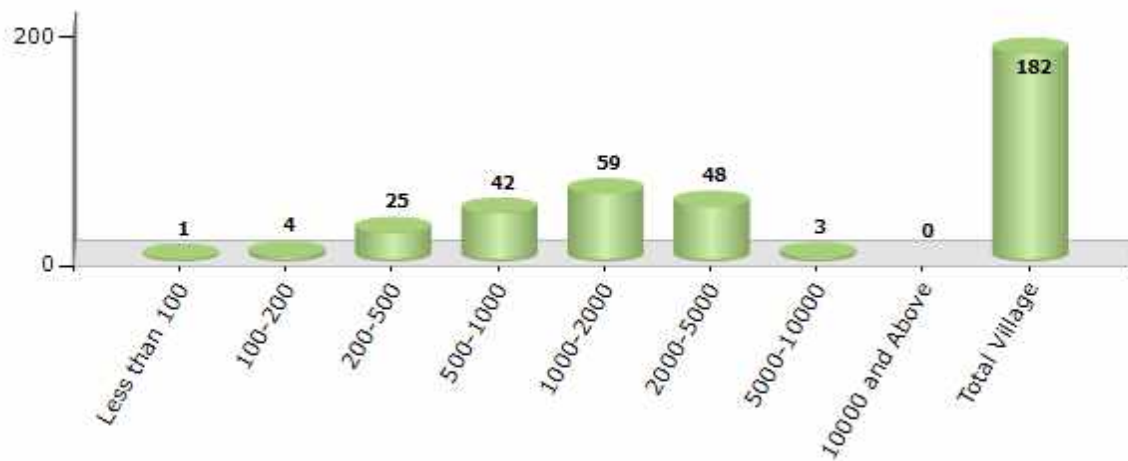
Contd....

Demographic

Number of Villages by Population Size - 2011

Less than 100	100-200	200-500	500-1000	1000-2000	2000-5000	5000-10000	10000 and Above	Total Village
1	4	25	42	59	48	3	0	182

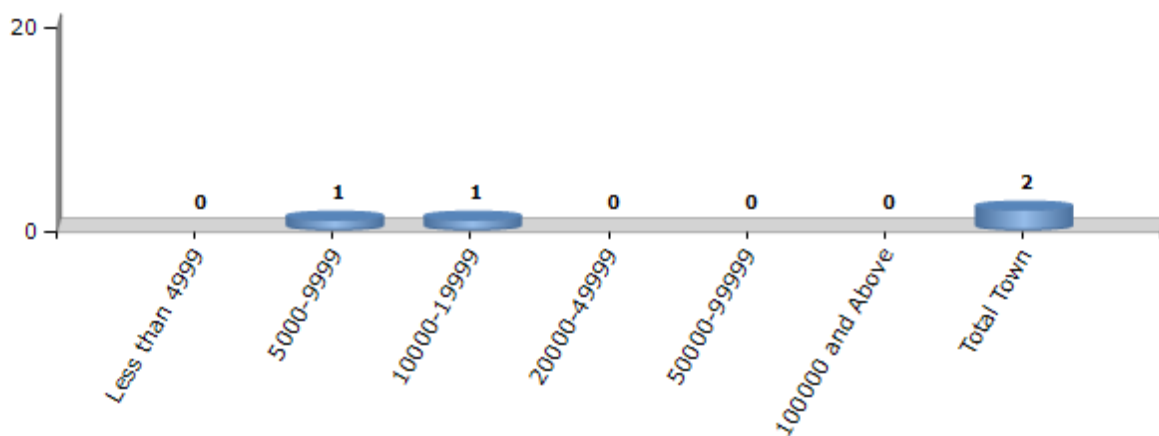
Number of Villages by Population Size - 2011



Number of Towns by Population Size - 2011

Less than 4999	5000-9999	10000-19999	20000-49999	50000-99999	100000 and Above	Total Town
0	1	1	0	0	0	2

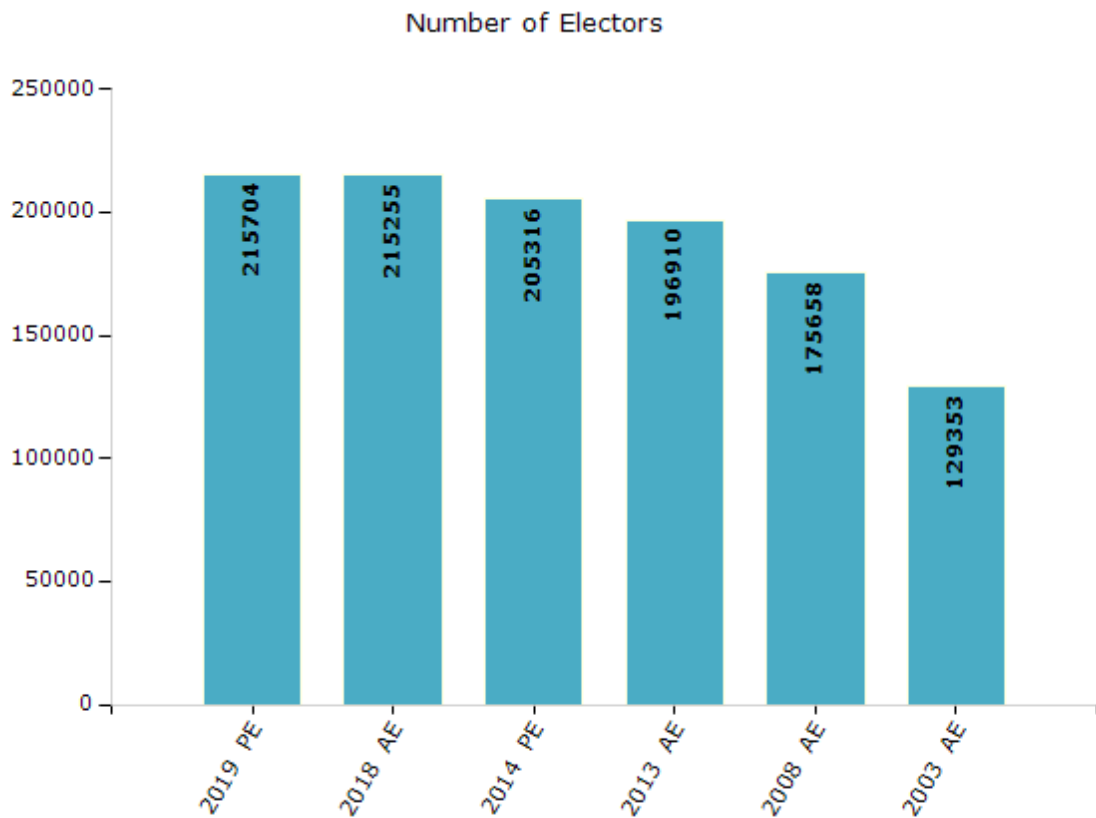
Number of Towns by Population Size - 2011



## Electoral Features

### Electoral by Male & Female

Year	Male	Female	Others	Total	Year	Male	Female	Others	Total
2019 PE	106381	109321	2	215704	2009 PE	-	-	-	-
2018 AE	106092	109155	8	215255	2008 AE	87040	88618	-	175658
2014 PE	102048	103268	0	205316	2004 PE	-	-	-	-
2013 AE	98245	98665	0	196910	2003 AE	64170	65183	-	129353



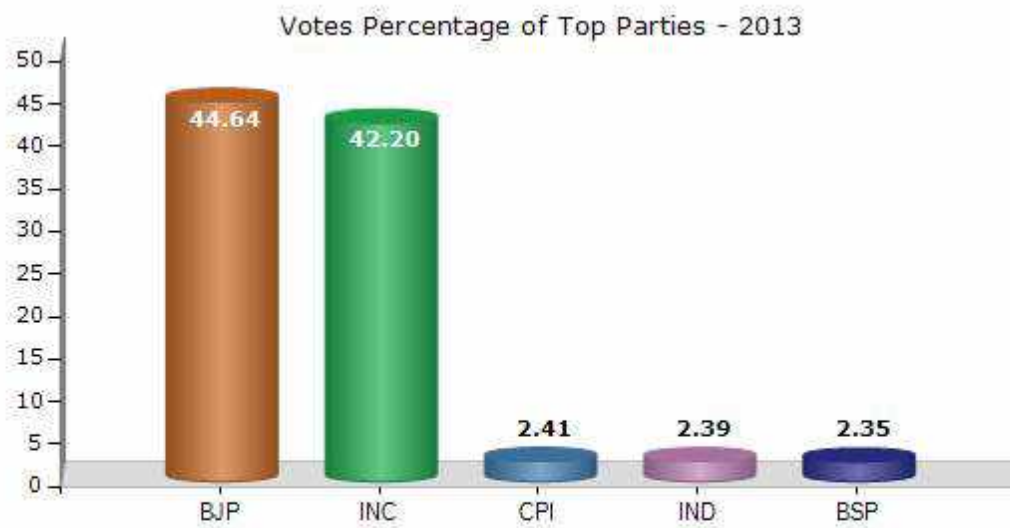
Note : AE : Assembly Election, PE : Assembly Segment of Parliamentary Election



## Historical Summary Election Results

### Summary Result of Assembly Election - 2013

Candidate Name	Party	Votes	Votes %
Shivshankar Painkra	BJP	71485	44.64
Rampukar Singh	INC	67576	42.2
Rupsun Ram	CPI	3864	2.41
Nehru Lakra	IND	3832	2.39
Ravishankar Sai	BSP	3756	2.35
Anil Kumar Parha	NPEP	2520	1.57
Jagdeesh Ram Sidar	GGP	1584	0.99
	NOTA	5533	3.45



## Polling Station Level Election Results

### Number and Name of Polling Stations (PS) (2018)

Number of Polling Stations	Name of Polling Stations	Number of Polling Stations	Name of Polling Stations
1	Gudhloo	22	Marol-2
2	Gudhloo-2	23	Samudra
3	Basen	24	Kharpani
4	Kurrong -1	25	Bataikela -1
5	Rengola	26	Bataikela-2
6	Kurrong -2	27	Bataikela -3
7	Kurrong -3	28	Bataikela -4
8	Mauhadih	29	Bataikela -4
9	Bodapahari	30	Bataikela-5
10	Saraipani-1	31	Nakbar -1
11	Saraipani-2	32	Nakbar-2
12	Saripani-2	33	Nakbar -3
13	Ghoghr -1	34	Nakbar-4
14	Ghoghogar-2	35	Sajapani
15	Ghoghr -3	36	Khutera
16	Ghoghogar4	37	Dandpani
17	Ghughri-1	38	Sagibhauna
18	Ghughari-2	39	Kodhliya
19	Dhodhraamba -1	40	Jumikela ~1
20	Dhodharamba-2	41	Jumikela ~2
21	Marol-1	42	Baigaamba

Contd....

## Polling Station Level Election Results

### Polling Station-wise Votes Secured by Overall Top Five Parties in Pathalgaon Assembly in Assembly Election (AE) under Raigarh Parliamentary Constituency in Chhattisgarh (2018)

Number of Polling Station	Winner - Rampukar Singh Thakur (INC)	Runner-up - Shivshankar Painkara (BJP)	3rd - M. S. Painkara (JCCJ)	4th - Yagya Kumar Bhagat (IND)	5th - Patrik Bakhla (IND)	NOTA	Other	Total Votes Secured
36	481	268	18	11	4	29	25	836
37	314	311	7	10	7	14	29	692
38	445	230	6	3	3	9	13	709
39	301	221	12	5	3	14	10	566
40	377	312	14	10	7	20	14	754
41	249	12	5	0	1	6	1	274
42	94	197	7	1	2	2	0	303
43	356	337	8	12	3	21	11	748
44	376	55	3	4	3	11	4	456
45	250	372	7	6	4	24	10	673
46	203	96	0	7	2	11	5	324
47	430	116	5	4	0	7	5	567
48	444	169	10	7	1	15	13	659
49	269	393	19	7	4	23	15	730
50	183	187	1	9	2	12	5	399
51	120	181	4	6	0	2	3	316
52	317	280	23	13	12	12	9	666
53	133	96	1	0	0	0	4	234
54	144	511	14	10	1	10	22	712
55	315	530	5	8	5	15	18	896
56	272	409	7	6	5	7	10	716
57	22	340	3	3	1	5	2	376
58	361	501	8	14	4	11	5	904
59	95	306	6	9	3	10	11	440
60	160	429	6	8	18	19	10	650
61	284	626	11	5	6	10	8	950
62	71	315	1	5	0	10	8	410
63	126	400	14	5	2	14	9	570
64	146	369	18	13	2	13	14	575
65	393	321	5	3	6	18	8	754
66	363	220	5	13	4	20	8	633
67	216	284	7	8	2	19	3	539
68	135	381	7	9	0	21	14	567
69	169	338	12	4	2	10	8	543
70	66	275	7	8	0	4	2	362

Contd....

## Polling Station Level Election Results

### Winner, Runner-up and 3rd Party Position & Winning Margin According to Polling Stations in Pathalgaon Assembly in Assembly Election (AE) under Raigarh Parliamentary Constituency in Chhattisgarh (2018)

Polling Station Number	Winner Party	Winner Votes (%)	Runner-up Party	Runner-up Votes (%)	Winning Margin Votes (%)	Third Party	Third Party Votes (%)	Other Votes (%)
71	BJP	431 (56.19)	INC	272 (35.46)	159 (20.73)	IND (YKB)	12 (1.56)	52 (6.78)
72	INC	336 (55.63)	BJP	218 (36.09)	118 (19.54)	JCCJ	9 (1.49)	41 (6.79)
73	BJP	376 (48.08)	INC	326 (41.69)	50 (6.39)	IND (YKB)	13 (1.66)	67 (8.57)
74	INC	462 (67.64)	BJP	190 (27.82)	272 (39.82)	JCCJ	4 (0.59)	27 (3.95)
75	BJP	326 (58.11)	INC	197 (35.12)	129 (22.99)	IND (YKB)	10 (1.78)	28 (4.99)
76	BJP	344 (59.31)	INC	183 (31.55)	161 (27.76)	JCCJ	14 (2.41)	39 (6.72)
77	INC	184 (68.66)	BJP	63 (23.51)	121 (45.15)	BMUP	5 (1.87)	16 (5.97)
78	INC	405 (64.49)	BJP	127 (20.22)	278 (44.27)	IND (YKB)	14 (2.23)	82 (13.06)
79	BJP	489 (71.39)	INC	151 (22.04)	338 (49.35)	JCCJ	12 (1.75)	33 (4.82)
80	BJP	230 (58.08)	INC	125 (31.57)	105 (26.51)	BBC	13 (3.28)	28 (7.07)
81	INC	486 (52.65)	BJP	351 (38.03)	135 (14.62)	AAP	19 (2.06)	67 (7.26)
82	INC	430 (54.99)	BJP	299 (38.24)	131 (16.75)	JCCJ	14 (1.79)	39 (4.99)
83	INC	346 (58.64)	BJP	216 (36.61)	130 (22.03)	AAP	4 (0.68)	24 (4.07)
84	INC	243 (50.41)	BJP	201 (41.7)	42 (8.71)	JCCJ	13 (2.7)	25 (5.19)
85	INC	466 (58.18)	BJP	235 (29.34)	231 (28.84)	IND (YKB)	17 (2.12)	83 (10.36)
86	INC	641 (84.9)	BJP	54 (7.15)	587 (77.75)	AAP	19 (2.52)	41 (5.43)
87	INC	472 (64.48)	BJP	212 (28.96)	260 (35.52)	IND (YKB)	7 (0.96)	41 (5.6)
88	INC	312 (52.79)	BJP	247 (41.79)	65 (11)	JCCJ	8 (1.35)	24 (4.06)
89	BJP	269 (50.85)	INC	231 (43.67)	38 (7.18)	JCCJ	11 (2.08)	18 (3.4)
90	INC	438 (49.05)	BJP	340 (38.07)	98 (10.98)	JCCJ	31 (3.47)	84 (9.41)
91	BJP	421 (49.3)	INC	369 (43.21)	52 (6.09)	JCCJ	23 (2.69)	41 (4.8)
92	INC	465 (57.27)	BJP	288 (35.47)	177 (21.8)	JCCJ	10 (1.23)	49 (6.03)
93	INC	229 (48.11)	BJP	210 (44.12)	19 (3.99)	IND (YKB)	7 (1.47)	30 (6.3)
94	BJP	352 (56.59)	INC	233 (37.46)	119 (19.13)	IND (YKB)	11 (1.77)	26 (4.18)
95	INC	351 (59.39)	BJP	184 (31.13)	167 (28.26)	IND (YKB)	16 (2.71)	40 (6.77)
96	INC	315 (85.83)	BJP	40 (10.9)	275 (74.93)	AAP	4 (1.09)	8 (2.18)
97	BJP	490 (80.33)	INC	76 (12.46)	414 (67.87)	JCCJ	17 (2.79)	27 (4.43)
98	BJP	316 (55.15)	INC	217 (37.87)	99 (17.28)	JCCJ	10 (1.75)	30 (5.24)
99	INC	474 (70.85)	BJP	157 (23.47)	317 (47.38)	IND (PB)	13 (1.94)	25 (3.74)
100	BJP	488 (55.27)	INC	326 (36.92)	162 (18.35)	IND (YKB)	14 (1.59)	55 (6.23)
101	INC	361 (58.32)	BJP	200 (32.31)	161 (26.01)	IND (YKB)	22 (3.55)	36 (5.82)
102	BJP	350 (61.3)	INC	174 (30.47)	176 (30.83)	JCCJ	20 (3.5)	27 (4.73)
103	BJP	497 (56.29)	INC	340 (38.51)	157 (17.78)	JCCJ	9 (1.02)	37 (4.19)
104	BJP	426 (44.28)	INC	422 (43.87)	4 (0.41)	IND (YKB)	27 (2.81)	87 (9.04)
105	INC	365 (45.34)	BJP	361 (44.84)	4 (0.5)	IND (YKB)	17 (2.11)	62 (7.7)

Contd....

## Socio-Economic Amenities - Rural

### Access to Education Facilities

Particulars	Number of Village (% of Population)				
	Available	Not Available	If Not Available (Distance of Nearest Facility)		
			A	B	C
Govt. Primary School	181 (100)	1 (0)	1 (0)	0 (0)	0 (0)
Private Primary School	37 (34)	145 (66)	0 (0)	0 (0)	0 (0)
Govt. Middle School	115 (82)	67 (18)	50 (13)	12 (3)	1 (0)
Private Middle School	23 (23)	159 (77)	0 (0)	0 (0)	0 (0)
Govt. Secondary School	34 (31)	148 (69)	70 (30)	62 (27)	6 (4)
Private Secondary School	14 (14)	168 (86)	3 (2)	0 (0)	0 (0)
Govt. Senior Secondary School	17 (15)	165 (85)	49 (25)	69 (32)	18 (9)
Private Senior Secondary School	10 (10)	172 (90)	4 (3)	2 (2)	0 (0)
Govt. Arts and Science Degree College	1 (1)	181 (99)	3 (2)	17 (13)	143 (75)
Private Arts and Science Degree College	0 (0)	182 (100)	0 (0)	0 (0)	2 (1)
Govt. Engineering College	0 (0)	182 (100)	0 (0)	0 (0)	161 (90)
Private Engineering College	0 (0)	182 (100)	0 (0)	0 (0)	3 (2)
Govt. Medicine College	0 (0)	182 (100)	0 (0)	0 (0)	153 (84)
Private Medicine College	0 (0)	182 (100)	0 (0)	0 (0)	0 (0)
Govt. Management Institute	0 (0)	182 (100)	0 (0)	0 (0)	147 (80)
Private Management Institute	0 (0)	182 (100)	0 (0)	0 (0)	1 (0)
Govt. Polytechnic	0 (0)	182 (100)	0 (0)	0 (0)	161 (90)
Private Polytechnic	1 (1)	181 (99)	0 (0)	0 (0)	0 (0)
Govt. Vocational Training School/ITI	1 (1)	181 (99)	6 (5)	15 (9)	134 (74)
Private Vocational Training School/ITI	0 (0)	182 (100)	0 (0)	0 (0)	1 (0)
Govt. Non Formal Training Centre	16 (13)	166 (87)	4 (2)	2 (1)	31 (17)
Private Non Formal Training Centre	2 (2)	180 (98)	0 (0)	0 (0)	3 (1)
Govt. School For Disabled	0 (0)	182 (100)	0 (0)	0 (0)	65 (39)
Private School For Disabled	1 (2)	181 (98)	0 (0)	0 (0)	50 (24)
Government Others	2 (2)	180 (98)	2 (2)	6 (5)	1 (0)
Private Others	1 (1)	181 (99)	0 (0)	0 (0)	3 (2)

Note : Distance A : Less than 5 km; B : Between 5-10 km; C : 10+ km.; Source : Data Analysis is based on 2011 Census.

## DISCLAIMER

The Terms of Use and Disclaimer of Datanet India Private Limited (hereinafter referred to as "Datanet") for use of this analysis report of **Pathalgaon Assembly Constituency (Pathalgaon Vidhan Sabha)** :-

1. **Assembly Factbook™** is a Registered Trade Mark owned by Datanet.
2. All the maps are sketched and graphical representation only and have not been drawn to the scale and also not to represent the actual geographical area or boundary of the unit.
3. The data for the aforesaid analysis is based on authentic sources and has been culled from the various publications of Census, CSO and NSSO for district and block level data, various central and state government departments, Central & State Elections Commissions and the concerned Returning Officers' releases, Electoral Rolls, Election results and allied publications, internal assessment, surveys, estimates and analysis. Therefore, certain adjustment of data at micro level may have been done to arrive closer to the macro data.
4. Data have been provided on an "As Is" and "As AVAILABLE" basis
5. The colours shown in the maps or diagram and charts of a particular party, alliance or AC are indicative and do not represent them.
6. This publication which includes maps, sheets, graphs and data would be the property under copyright of Datanet only. The user may use these for its internal study, analysis and research purposes. It's public display, re-selling or any commercial uses by the user are not allowed.
7. Datanet has taken due care and caution in compilation and processing of data and allied information, but does not guarantee the accuracy, adequacy or completeness of any information/analysis and will be not responsible for any errors or omissions or for the results obtained from the use of such information/analysis.
8. All the contents for the publication have been culled from various authentic sources and Datanet reasonably believes such sources to be reliable, but does not make any representations, express or implied as to the accuracy or fitness of use of such information. The information or contents of the information/analysis do not constitute advice and should not be relied upon in making (or refraining from making) any decision. Any reliance placed upon the information provided by Datanet is the sole responsibility and strictly at the user's risk.
9. In no event will Datanet be liable for any damages (including, without limitation, damages for loss of business projects, or loss of profits) arising in contract, tort or otherwise from the use of or inability to use any of its contents, or from any action taken (or refrained from being taken) as a result of using the analysis or any of its contents. Datanet its directors, owners, editors, officials, employees, distributor and agents or any associate will not be liable for any errors in the information contained or any consequences arising from the use of the contents of the provided information/analysis.
10. If any provision of these terms and conditions is held invalid or illegal or unenforceable for any reason by any court of competent jurisdiction, such provision shall be severed and the remainder of provisions of the terms and conditions shall continue in full force and effect as if the Term of Use had been executed with the invalid, illegal or unenforceable provision eliminated.
11. If there are any discrepancies in the information provided, please bring it to attention of Datanet for suitable rectification measures.



**Get Complete Book  
At Datanet India eBooks Store**

[www.datanetindia-ebooks.com](http://www.datanetindia-ebooks.com)

or go directly at

[http://www.datanetindia-  
ebooks.com/Assembly\\_factbook/Chhattisgarh/Raigarh/  
Pathalgaon](http://www.datanetindia-ebooks.com/Assembly_factbook/Chhattisgarh/Raigarh/Pathalgaon)

 **india**stat**elections**

