



Chhattisgarh

Assembly Factbook™

Kharsia Assembly Constituency



Key Electoral Data of Kharsia
Assembly Constituency (Vidhan Sabha)

Chhattisgarh
Assembly FactbookTM
Kharsia Assembly Constituency



Kharsia Vidhan Sabha

Editor & Director

Dr. R.K. Thukral

Research Editor

Dr. Shafeeq Rahman

Compiled, Researched and Published by Datanet India Pvt. Ltd.

D-100, 1st Floor,

Okhla Industrial Area, Phase-I,
New Delhi- 110020.

Ph.: 91-11- 43580781-84

Email : support@indiastatpublications.com

Website : www.indiastatelections.com

Online Book Store :

www.indiastatpublications.com

Report No. : AFB/CG-18-0125

ISBN : 978-93-87312-56-2

First Edition : January, 2018

Eighth Updated Edition : January, 2025

Price : Rs. 11500/-

US\$ 310

© Datanet India Pvt. Ltd.

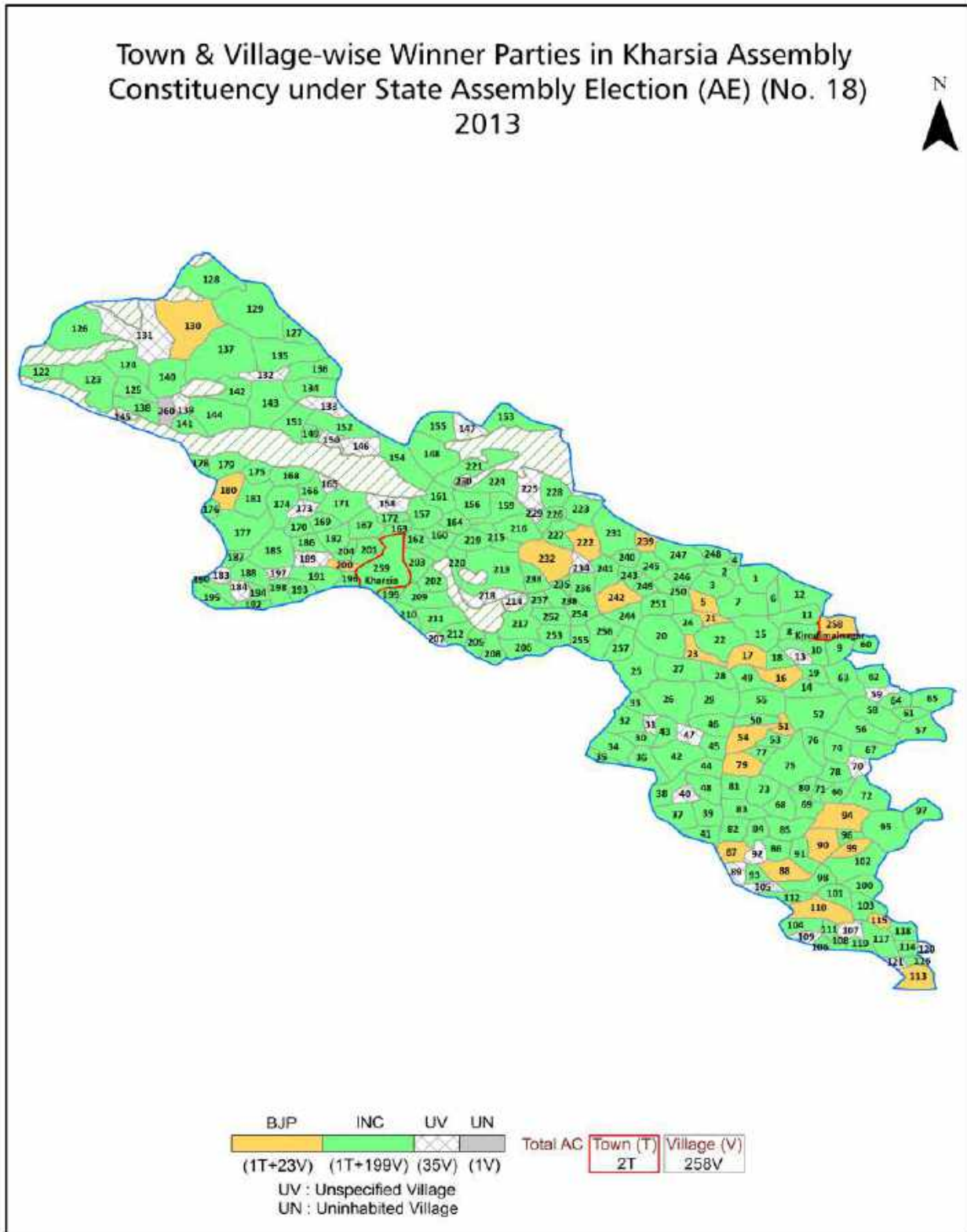
All rights reserved. No part of this book may be reproduced, stored in a retrieval system or transmitted in any form or by any means, mechanical photocopying, photographing, scanning, recording or otherwise without the prior written permission of the publisher. Please refer to Disclaimer at page no. 239 for the use of this publication.

Printed in India

Contents

No.	Particulars	Page No.
	Introduction	
1	Assembly Constituency - (Vidhan Sabha) at a Glance Features of Assembly as per Delimitation Commission of India (2008)	1-2
	Location and Political Maps	
2	Location Map Boundaries of Assembly Constituency - (Vidhan Sabha) in District Boundaries of Assembly Constituency under Parliamentary Constituency - (Lok Sabha) Town & Village-wise Winner Parties- 2024, 2023, 2019, 2018, 2014, 2013, 2009 and 2008	3-11
	Administrative Setup (2011)	
3	District Sub-district Towns Villages Inhabited Villages Uninhabited Villages Village Panchayat Intermediate Panchayat	12-25
	Demographics (2011)	
4	Population Households Rural/Urban Population Towns and Villages by Population Size Sex Ratio (Total & 0-6 Years) Religious Population Social Population Literacy Rate	26-27
	Electoral Features	
5	Important Dates of Last Elections Held Electors by Gender Service Electors Voters Voters Turnout Polling Stations & Average Number of Electors per Polling Station Electors by Age Group Present Elected Representatives	28-33
	Historical Summary Election Results	
6	Vote Share of Major Parties Winning Margin (Number & Percentage) Polarity of Parties Summary Result of Assembly Segment of Parliamentary Elections 2024, 2019, 2014, 2009 and 2004 Summary Result of Assembly Elections 2023, 2018, 2013, 2008 and 2003	34-45
	Polling Station Level Election Results	
7	Name and Number of Polling Station 2024, 2023, 2019, 2018, 2014, 2013, 2009 and 2008 Polling Station-wise Electors, Voters & Voters Turnout 2024, 2023, 2019, 2018, 2014, 2013, 2009 and 2008 Polling Station wise Elections Results 2024, 2023, 2019, 2018, 2014, 2013, 2009 and 2008	46-217
	Share of Assembly Constituency	
8	Share of Assembly Constituency - (Vidhan Sabha) in State, District and Parliamentary Constituency - (Lok Sabha)	218
	Socio-Economic Amenities (2011)	
9	Access to Administrative Units Agricultural, Manufacturing and Industrial Commodities Demographic Indicators Education Health & Manpower Drinking Water Supply Sanitation Entertainment and Recreations Infrastructure Power Food Allocation Distribution and Marketing of Agriculture Commodities Infrastructure Transport and Road Infrastructure Communication Banking and Financial Services Land Use Irrigation Source	220-234
10	Abbreviation & Sources	236-237
11	Disclaimer	239

Location & Political Map



Administrative Setup

List of Village Panchayat & Intermediate Panchayat (Block) Name - 2011

Village Name	Village Panchayat Name	Intermediate Panchayat Name
Adajhar	Sonbarsa	Kharsia
Adpathra	Nawagaon	Kharsia
Agasmar	Chhote Pandarmunda	Kharsia
Amadol	Botalda	Kharsia
Amaldiha	Pacheda	Pusaur
Amalibhauna	Chhote Bhandar	Pusaur
Amalipali	Kotmara	Pusaur
Amapali	Khairpali	Kharsia
Anjoripali	Anjoripali	Kharsia
Arsipali	Barpali	Raigarh
Aunrabhantha	Tarapur	Raigarh
Aurda	Aurda	Kharsia
Bade Bhandar	Bade Bhandar	Pusaur
Bade Dumarpali	Bade Dumarpali	Kharsia
Bade Jampali	Bade Jampali	Kharsia
Badedeogaon	Badedeogaon	Kharsia
Bagdewa	Bagdewa	Kharsia
Baghanpur	Jampali	Raigarh
Bagjhar	Jobi	Kharsia
Baispali	Nandeli	Raigarh
Bakeli	Bagdewa	Kharsia
Balamgoda	Balamgoda	Raigarh
Bandimal	Rengalpali	Pusaur
Banhar	Dumarpali	Raigarh
Banipathar	Banipathar	Kharsia
Bansiya	Bansiya	Raigarh
Bansmuda	Bansmuda	Kharsia
Barbhauna	Barbhauna	Kharsia
Bardapuri	Bardapuri	Raigarh

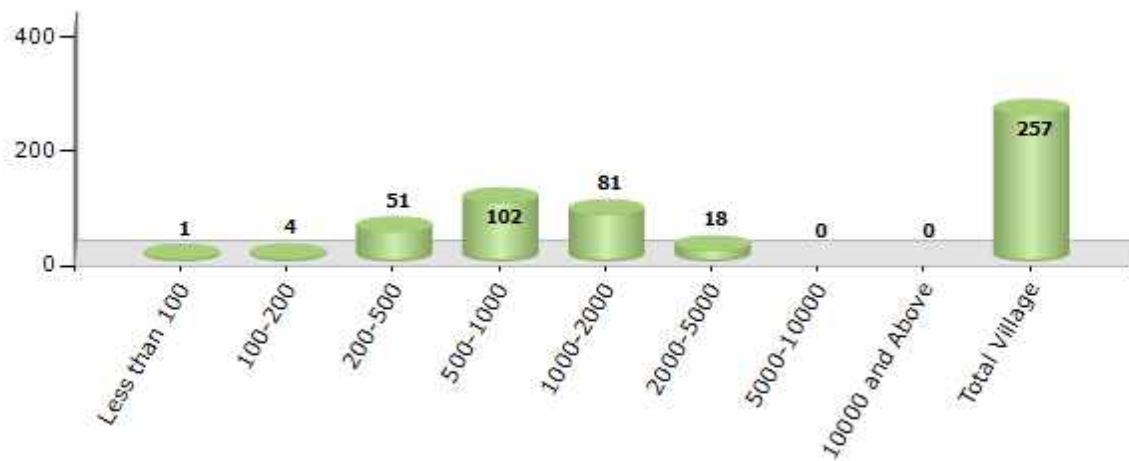
Contd....

Demographic

Number of Villages by Population Size - 2011

Less than 100	100-200	200-500	500-1000	1000-2000	2000-5000	5000-10000	10000 and Above	Total Village
1	4	51	102	81	18	0	0	257

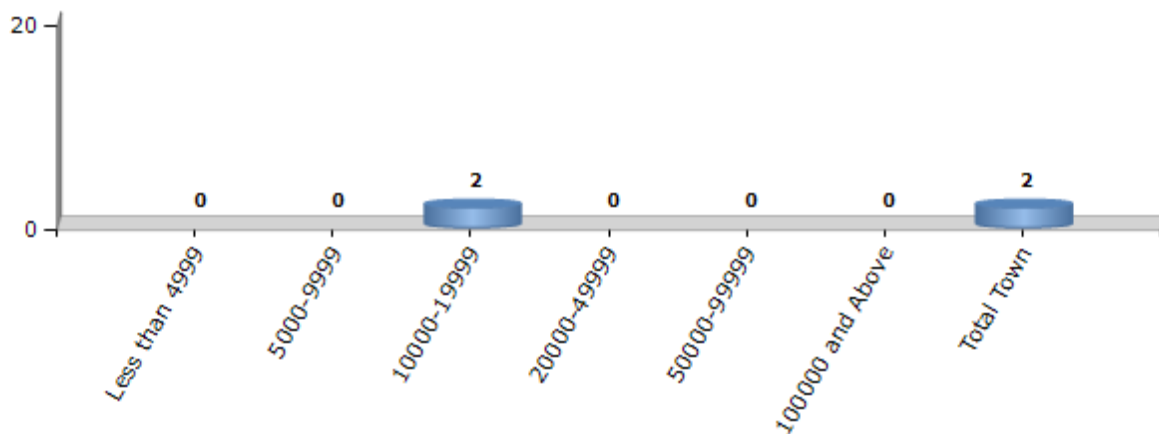
Number of Villages by Population Size - 2011



Number of Towns by Population Size - 2011

Less than 4999	5000-9999	10000-19999	20000-49999	50000-99999	100000 and Above	Total Town
0	0	2	0	0	0	2

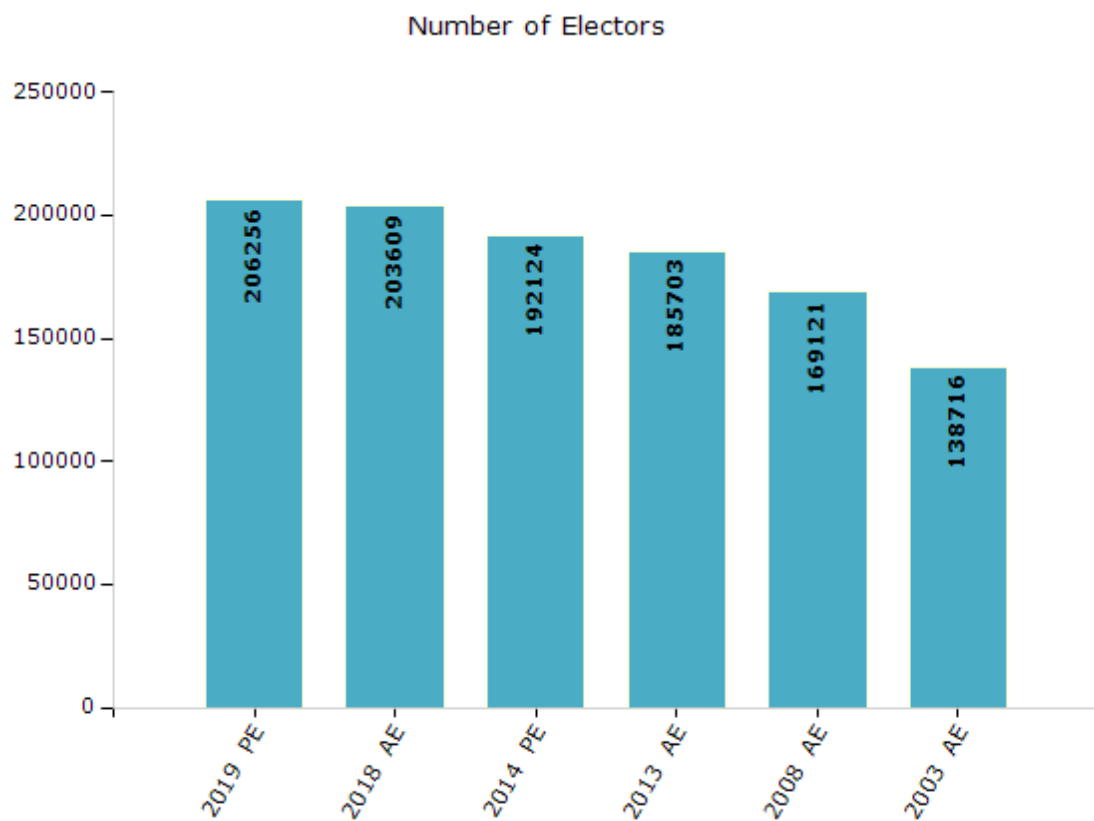
Number of Towns by Population Size - 2011



Electoral Features

Electoral by Male & Female

Year	Male	Female	Others	Total	Year	Male	Female	Others	Total
2019 PE	103412	102840	4	206256	2009 PE	-	-	-	-
2018 AE	101989	101619	1	203609	2008 AE	85107	84014	-	169121
2014 PE	97086	95038	0	192124	2004 PE	-	-	-	-
2013 AE	94120	91583	0	185703	2003 AE	69216	69500	-	138716

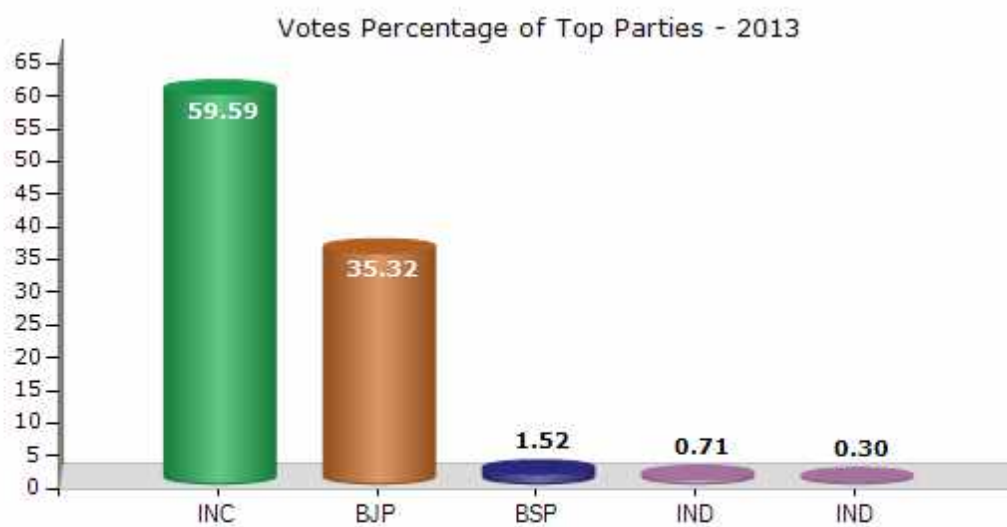


Note : AE : Assembly Election, PE : Assembly Segment of Parliamentary Election

Historical Summary Election Results

Summary Result of Assembly Election - 2013

Candidate Name	Party	Votes	Votes %
Umesh Patel	INC	95470	59.59
Dr. Jawahar Lal Naik	BJP	56582	35.32
Ravi Lal Rathia	BSP	2433	1.52
Madan Mahant	IND	1136	0.71
Gita Patel	IND	481	0.3
Ajay Kumar Sidar	GGP	456	0.28
Uttam Prasad Dansena	NPEP	400	0.25
Veerendra Kumar Gavel	ABGP	322	0.2
	NOTA	2930	1.83



Polling Station Level Election Results

Number and Name of Polling Stations (PS) (2018)

Number of Polling Stations	Name of Polling Stations	Number of Polling Stations	Name of Polling Stations
1	Kataud	22	Tadapara
2	Kewali	23	Chhotepandarmuda
3	Khadgaon	24	Chirpani
4	Mingaon	25	Domnara
5	Jobi ~1	26	Dehjri
6	Jobi ~2	27	Bhalunara
7	Kafrmar	28	Gurda
8	Kurru	29	Karranara Urf Naorangpur
9	Karuwadih	30	Barabhaunna
10	Barra~1	31	Tendoomudhi
11	Barra-2	32	Binjkot
12	Nagoi ~1	33	Jabalpur
13	Nagoi-2	34	Jhitipali
14	Nandgaon	35	Darramudha
15	Tumidih	36	Gindola
16	Farkanara	37	Pamgarh
17	Puchiyapali	38	Aadpathra
18	Khamhar	39	Chodha
19	Gorpar	40	Bansmuda
20	Kasaipali	41	Thusekela~1
21	Gadapali	42	Thusekela-2

Contd....

Polling Station Level Election Results

Polling Station-wise Votes Secured by Overall Top Five Parties in Kharsia Assembly in Assembly Election (AE) under Raigarh Parliamentary Constituency in Chhattisgarh (2018)

Number of Polling Station	Winner - Umesh Patel (INC)	Runner-up - Op Choudhary (BJP)	3rd - Vijay Sharma (IND)	4th - Narayan Sidar (BSP)	5th - Amar Agrawal (AAP)	NOTA	Other	Total Votes Secured
36	298	183	7	1	1	11	5	506
37	438	394	12	0	3	15	4	866
38	210	165	4	0	0	11	2	392
39	438	220	7	2	1	8	9	685
40	499	178	6	1	3	21	6	714
41	311	347	6	3	1	10	7	685
42	270	180	1	0	2	5	3	461
43	353	294	14	1	2	12	6	682
44	376	170	4	0	0	13	4	567
45	303	287	4	0	0	7	3	604
46	422	251	5	3	2	7	8	698
47	302	203	4	1	2	7	4	523
48	369	265	1	7	0	6	5	653
49	348	160	0	9	2	7	5	531
50	349	276	7	2	1	7	3	645
51	239	196	3	1	0	5	2	446
52	415	279	0	7	1	10	1	713
53	171	131	1	0	0	0	2	305
54	333	172	4	3	1	4	3	520
55	310	261	5	1	2	6	5	590
56	217	194	0	4	0	8	4	427
57	330	269	5	2	0	4	0	610
58	431	191	5	1	1	7	5	641
59	242	199	2	2	0	9	3	457
60	186	211	4	2	1	8	4	416
61	254	300	4	1	1	4	3	567
62	315	331	3	3	2	20	2	676
63	248	233	8	5	0	10	5	509
64	362	299	2	2	1	6	8	680
65	350	143	1	3	0	5	2	504
66	297	332	2	7	1	3	8	650
67	340	202	1	3	0	9	6	561
68	330	365	9	13	3	2	4	726
69	247	165	5	3	0	4	3	427
70	298	281	2	13	2	4	4	604

Contd....

Polling Station Level Election Results

Winner, Runner-up and 3rd Party Position & Winning Margin According to Polling Stations in Kharsia Assembly in Assembly Election (AE) under Raigarh Parliamentary Constituency in Chhattisgarh (2018)

Polling Station Number	Winner Party	Winner Votes (%)	Runner-up Party	Runner-up Votes (%)	Winning Margin Votes (%)	Third Party	Third Party Votes (%)	Other Votes (%)
71	INC	474 (54.8)	BJP	372 (43.01)	102 (11.79)	IND (VS)	4 (0.46)	15 (1.73)
72	BJP	193 (54.83)	INC	153 (43.47)	40 (11.36)	IND (VS)	2 (0.57)	4 (1.14)
73	BJP	473 (52.79)	INC	354 (39.51)	119 (13.28)	IND (VS)	19 (2.12)	50 (5.58)
74	INC	213 (53.79)	BJP	168 (42.42)	45 (11.37)	AAP	8 (2.02)	7 (1.77)
75	INC	600 (70.67)	BJP	226 (26.62)	374 (44.05)	BSP	5 (0.59)	18 (2.12)
76	INC	228 (51.47)	BJP	207 (46.73)	21 (4.74)	IND (VS)	3 (0.68)	5 (1.13)
77	INC	321 (62.33)	BJP	184 (35.73)	137 (26.6)	BSP	2 (0.39)	8 (1.55)
78	INC	196 (48.76)	BJP	196 (48.76)	0 (0)	AAP	5 (1.24)	5 (1.24)
79	BJP	304 (54.87)	INC	229 (41.34)	75 (13.53)	IND (VS)	5 (0.9)	16 (2.89)
80	INC	344 (49.07)	BJP	336 (47.93)	8 (1.14)	IND (VS)	6 (0.86)	15 (2.14)
81	INC	521 (62.85)	BJP	289 (34.86)	232 (27.99)	AAP	4 (0.48)	15 (1.81)
82	INC	367 (53.81)	BJP	285 (41.79)	82 (12.02)	IND (VS)	7 (1.03)	23 (3.37)
83	INC	424 (53.74)	BJP	335 (42.46)	89 (11.28)	BSP	6 (0.76)	24 (3.04)
84	INC	566 (62.96)	BJP	302 (33.59)	264 (29.37)	BSP	6 (0.67)	25 (2.78)
85	INC	245 (59.47)	BJP	155 (37.62)	90 (21.85)	IND (VS)	2 (0.49)	10 (2.43)
86	INC	452 (56.43)	BJP	321 (40.07)	131 (16.36)	AAP	10 (1.25)	18 (2.25)
87	BJP	382 (64.97)	INC	141 (23.98)	241 (40.99)	AAP	63 (10.71)	2 (0.34)
88	BJP	347 (66.35)	INC	138 (26.39)	209 (39.96)	AAP	35 (6.69)	3 (0.57)
89	BJP	357 (50.78)	INC	316 (44.95)	41 (5.83)	AAP	17 (2.42)	13 (1.85)
90	INC	141 (51.65)	BJP	121 (44.32)	20 (7.33)	AAP	8 (2.93)	3 (1.1)
90A	BJP	140 (51.47)	INC	114 (41.91)	26 (9.56)	BSP	4 (1.47)	14 (5.15)
91	BJP	452 (59.32)	INC	246 (32.28)	206 (27.04)	AAP	51 (6.69)	13 (1.71)
92	BJP	375 (73.39)	INC	97 (18.98)	278 (54.41)	AAP	32 (6.26)	7 (1.37)
93	BJP	413 (63.25)	INC	200 (30.63)	213 (32.62)	AAP	29 (4.44)	11 (1.68)
94	INC	407 (61.76)	BJP	220 (33.38)	187 (28.38)	IND (VS)	4 (0.61)	28 (4.25)
95	INC	428 (60.71)	BJP	258 (36.6)	170 (24.11)	IND (VS)	8 (1.13)	11 (1.56)
96	INC	245 (58.75)	BJP	156 (37.41)	89 (21.34)	BSP	5 (1.2)	11 (2.64)
97	INC	621 (62.41)	BJP	340 (34.17)	281 (28.24)	BSP	7 (0.7)	27 (2.71)
98	INC	263 (50)	BJP	241 (45.82)	22 (4.18)	BSP	13 (2.47)	9 (1.71)
99	INC	211 (50.24)	BJP	200 (47.62)	11 (2.62)	IND (VS)	3 (0.71)	6 (1.43)
100	BJP	476 (48.32)	INC	446 (45.28)	30 (3.04)	IND (VS)	17 (1.73)	46 (4.67)
101	INC	410 (60.74)	BJP	247 (36.59)	163 (24.15)	BSP	3 (0.44)	15 (2.22)
102	INC	404 (56.82)	BJP	291 (40.93)	113 (15.89)	IND (VS)	2 (0.28)	14 (1.97)
103	INC	588 (57.37)	BJP	381 (37.17)	207 (20.2)	IND (VS)	11 (1.07)	45 (4.39)
104	INC	375 (56.31)	BJP	264 (39.64)	111 (16.67)	AAP	3 (0.45)	24 (3.6)

Contd....

Socio-Economic Amenities - Rural

Access to Education Facilities

Particulars	Number of Village (% of Population)				
	Available	Not Available	If Not Available (Distance of Nearest Facility)		
			A	B	C
Govt. Primary School	256 (100)	1 (0)	0 (0)	0 (0)	0 (0)
Private Primary School	28 (19)	229 (81)	0 (0)	0 (0)	0 (0)
Govt. Middle School	167 (80)	90 (20)	74 (17)	3 (1)	0 (0)
Private Middle School	17 (11)	240 (89)	3 (1)	0 (0)	0 (0)
Govt. Secondary School	42 (28)	215 (72)	137 (47)	64 (20)	4 (1)
Private Secondary School	8 (6)	249 (94)	1 (0)	0 (0)	0 (0)
Govt. Senior Secondary School	30 (20)	227 (80)	118 (42)	59 (20)	12 (2)
Private Senior Secondary School	6 (4)	251 (96)	1 (0)	0 (0)	1 (1)
Govt. Arts and Science Degree College	0 (0)	257 (100)	13 (8)	32 (15)	175 (60)
Private Arts and Science Degree College	0 (0)	257 (100)	1 (1)	0 (0)	0 (0)
Govt. Engineering College	0 (0)	257 (100)	3 (1)	9 (6)	182 (68)
Private Engineering College	0 (0)	257 (100)	0 (0)	0 (0)	25 (9)
Govt. Medicine College	0 (0)	257 (100)	3 (1)	2 (2)	204 (81)
Private Medicine College	0 (0)	257 (100)	0 (0)	0 (0)	4 (1)
Govt. Management Institute	0 (0)	257 (100)	1 (0)	2 (1)	182 (71)
Private Management Institute	0 (0)	257 (100)	0 (0)	0 (0)	6 (4)
Govt. Polytechnic	0 (0)	257 (100)	2 (1)	9 (6)	208 (77)
Private Polytechnic	0 (0)	257 (100)	0 (0)	0 (0)	0 (0)
Govt. Vocational Training School/ITI	1 (1)	256 (99)	11 (5)	34 (17)	172 (61)
Private Vocational Training School/ITI	0 (0)	257 (100)	0 (0)	0 (0)	0 (0)
Govt. Non Formal Training Centre	1 (1)	256 (99)	6 (3)	12 (6)	41 (16)
Private Non Formal Training Centre	0 (0)	257 (100)	0 (0)	0 (0)	0 (0)
Govt. School For Disabled	0 (0)	257 (100)	2 (1)	9 (6)	114 (44)
Private School For Disabled	0 (0)	257 (100)	0 (0)	2 (1)	34 (12)
Government Others	0 (0)	257 (100)	2 (1)	5 (2)	3 (2)
Private Others	0 (0)	257 (100)	0 (0)	0 (0)	1 (0)

Note : Distance A : Less than 5 km; B : Between 5-10 km; C : 10+ km.; Source : Data Analysis is based on 2011 Census.

DISCLAIMER

The Terms of Use and Disclaimer of Datanet India Private Limited (hereinafter referred to as "Datanet") for use of this analysis report of **Kharsia Assembly Constituency (Kharsia Vidhan Sabha) :-**

1. **Assembly Factbook™** is a Registered Trade Mark owned by Datanet.
2. All the maps are sketched and graphical representation only and have not been drawn to the scale and also not to represent the actual geographical area or boundary of the unit.
3. The data for the aforesaid analysis is based on authentic sources and has been culled from the various publications of Census, CSO and NSSO for district and block level data, various central and state government departments, Central & State Elections Commissions and the concerned Returning Officers' releases, Electoral Rolls, Election results and allied publications, internal assessment, surveys, estimates and analysis. Therefore, certain adjustment of data at micro level may have been done to arrive closer to the macro data.
4. Data have been provided on an "As Is" and "As AVAILABLE" basis
5. The colours shown in the maps or diagram and charts of a particular party, alliance or AC are indicative and do not represent them.
6. This publication which includes maps, sheets, graphs and data would be the property under copyright of Datanet only. The user may use these for its internal study, analysis and research purposes. It's public display, re-selling or any commercial uses by the user are not allowed.
7. Datanet has taken due care and caution in compilation and processing of data and allied information, but does not guarantee the accuracy, adequacy or completeness of any information/analysis and will be not responsible for any errors or omissions or for the results obtained from the use of such information/analysis.
8. All the contents for the publication have been culled from various authentic sources and Datanet reasonably believes such sources to be reliable, but does not make any representations, express or implied as to the accuracy or fitness of use of such information. The information or contents of the information/analysis do not constitute advice and should not be relied upon in making (or refraining from making) any decision. Any reliance placed upon the information provided by Datanet is the sole responsibility and strictly at the user's risk.
9. In no event will Datanet be liable for any damages (including, without limitation, damages for loss of business projects, or loss of profits) arising in contract, tort or otherwise from the use of or inability to use any of its contents, or from any action taken (or refrained from being taken) as a result of using the analysis or any of its contents. Datanet its directors, owners, editors, officials, employees, distributor and agents or any associate will not be liable for any errors in the information contained or any consequences arising from the use of the contents of the provided information/analysis.
10. If any provision of these terms and conditions is held invalid or illegal or unenforceable for any reason by any court of competent jurisdiction, such provision shall be severed and the remainder of provisions of the terms and conditions shall continue in full force and effect as if the Term of Use had been executed with the invalid, illegal or unenforceable provision eliminated.
11. If there are any discrepancies in the information provided, please bring it to attention of Datanet for suitable rectification measures.

**Get Complete Book
At Datanet India eBooks Store**

www.datanetindia-ebooks.com

or go directly at

[http://www.datanetindia-
ebooks.com/Assembly_factbook/Chhattisgarh/Raigarh/
Kharsia](http://www.datanetindia-ebooks.com/Assembly_factbook/Chhattisgarh/Raigarh/Kharsia)

 **india**stat**elections**

