



Chhattisgarh

Assembly Factbook™

Dharamjaigarh Assembly Constituency



Key Electoral Data of Dharamjaigarh
Assembly Constituency (Vidhan Sabha)

Chhattisgarh
Assembly FactbookTM
Dharamjaigarh Assembly Constituency



Dharamjaigarh Vidhan Sabha

Editor & Director

Dr. R.K. Thukral

Research Editor

Dr. Shafeeq Rahman

Compiled, Researched and Published by Datanet India Pvt. Ltd.

D-100, 1st Floor,

Okhla Industrial Area, Phase-I,
New Delhi- 110020.

Ph.: 91-11- 43580781-84

Email : support@indiastatpublications.com

Website : www.indiastatelections.com

Online Book Store :

www.indiastatpublications.com

Report No. : AFB/CG-19-0125

ISBN : 978-93-87312-38-8

First Edition : January, 2018

Eighth Updated Edition : January, 2025

Price : Rs. 11500/-

US\$ 310

© Datanet India Pvt. Ltd.

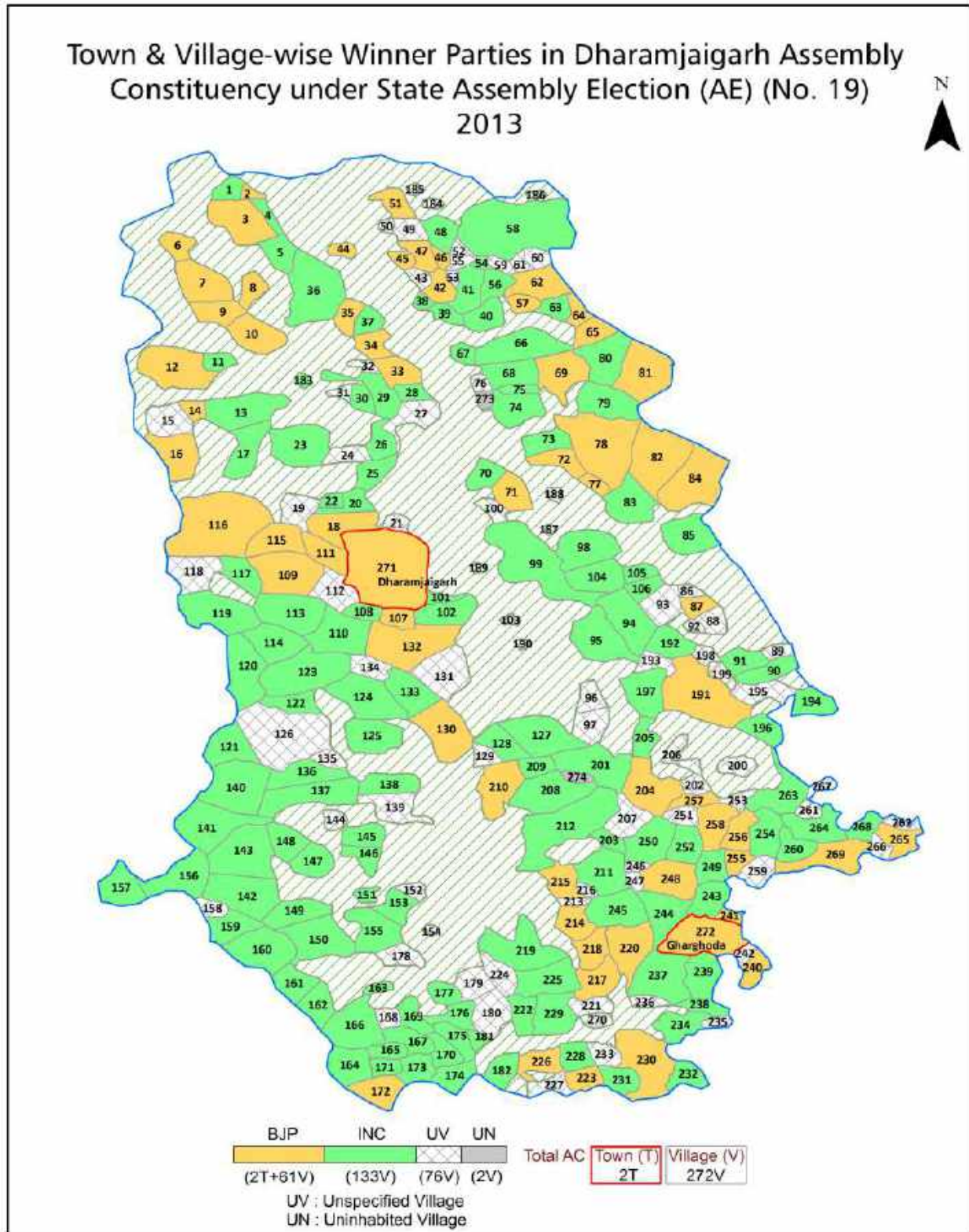
All rights reserved. No part of this book may be reproduced, stored in a retrieval system or transmitted in any form or by any means, mechanical photocopying, photographing, scanning, recording or otherwise without the prior written permission of the publisher. Please refer to Disclaimer at page no. 236 for the use of this publication.

Printed in India

Contents

No.	Particulars	Page No.
	Introduction	
1	Assembly Constituency - (Vidhan Sabha) at a Glance Features of Assembly as per Delimitation Commission of India (2008)	1-2
	Location and Political Maps	
2	Location Map Boundaries of Assembly Constituency - (Vidhan Sabha in District Boundaries of Assembly Constituency under Parliamentary Constituency - (Lok Sabha) Town & Village-wise Winner Parties- 2024, 2023, 2019, 2018, 2014, 2013, 2009 and 2008	3-11
	Administrative Setup (2011)	
3	District Sub-district Towns Villages Inhabited Villages Uninhabited Villages Village Panchayat Intermediate Panchayat	12-26
	Demographics (2011)	
4	Population Households Rural/Urban Population Towns and Villages by Population Size Sex Ratio (Total & 0-6 Years) Religious Population Social Population Literacy Rate	27-28
	Electoral Features	
5	Important Dates of Last Elections Held Electors by Gender Service Electors Voters Voters Turnout Polling Stations & Average Number of Electors per Polling Station Electors by Age Group Present Elected Representatives	29-34
	Historical Summary Election Results	
6	Vote Share of Major Parties Winning Margin (Number & Percentage Polarity of Parties Summary Result of Assembly Segment of Parliamentary Elections 2024, 2019, 2014, 2009 and 2004 Summary Result of Assembly Elections 2023, 2018, 2013, 2008 and 2003	35-46
	Polling Station Level Election Results	
7	Name and Number of Polling Station 2024, 2023, 2019, 2018, 2014, 2013, 2009 and 2008 Polling Station-wise Electors, Voters & Voters Turnout 2024, 2023, 2019, 2018, 2014, 2013, 2009 and 2008 Polling Station wise Elections Results 2024, 2023, 2019, 2018, 2014, 2013, 2009 and 2008	47-214
	Share of Assembly Constituency	
8	Share of Assembly Constituency - (Vidhan Sabha) in State, District and Parliamentary Constituency - (Lok Sabha)	215
	Socio-Economic Amenities (2011)	
9	Access to Administrative Units Agricultural, Manufacturing and Industrial Commodities Demographic Indicators Education Health & Manpower Drinking Water Supply Sanitation Entertainment and Recreations Infrastructure Power Food Allocation Distribution and Marketing of Agriculture Commodities Infrastructure Transport and Road Infrastructure Communication Banking and Financial Services Land Use Irrigation Source	217-231
10	Abbreviation & Sources	233-234
11	Disclaimer	236

Location & Political Map



Administrative Setup

List of Village Panchayat & Intermediate Panchayat (Block) Name - 2011

Village Name	Village Panchayat Name	Intermediate Panchayat Name
Aamanara	Sajapali	Dharamjaigarh
Adukala	Baheramuda	Dharamjaigarh
Ajijgarh	Chotiguda	Gharghoda
Alola	Alola	Dharamjaigarh
Amalitikra	Amalitikra	Dharamjaigarh
Amaljharua	Rajkot	Dharamjaigarh
Amapali	Amapali	Dharamjaigarh
Amgaon	Amapali	Dharamjaigarh
Amlidih	Amlidih	Gharghoda
Auranara	Nawapara	Dharamjaigarh
Bade Gumda	Bade Gumda	Gharghoda
Baghaba	Baghaba	Gharghoda
Bagdahi	Potiya	Dharamjaigarh
Baheramuda	Baheramuda	Dharamjaigarh
Bahirkela	Bahirkela	Gharghoda
Baihamuda	Baihamuda	Gharghoda
Bairagi	Bairagi	Dharamjaigarh
Baisy Colony	Baisy Colony	Dharamjaigarh
Bakalo	Bakalo	Dharamjaigarh
Bakaruma	Bakaruma	Dharamjaigarh
Balakpundi	Balakpundi	Dharamjaigarh
Balpeda	Jabaga	Dharamjaigarh
Bamhanpali	Chimtapani	Gharghoda
Bandhanpur	Bandhanpur	Dharamjaigarh
Bandhapali	Khedapali	Dharamjaigarh
Bangarsuta	Bangarsuta	Dharamjaigarh
Banhar	Banhar	Dharamjaigarh
Banjh Ama	Bairagi	Dharamjaigarh
Bansajhar	Bansajhar	Dharamjaigarh

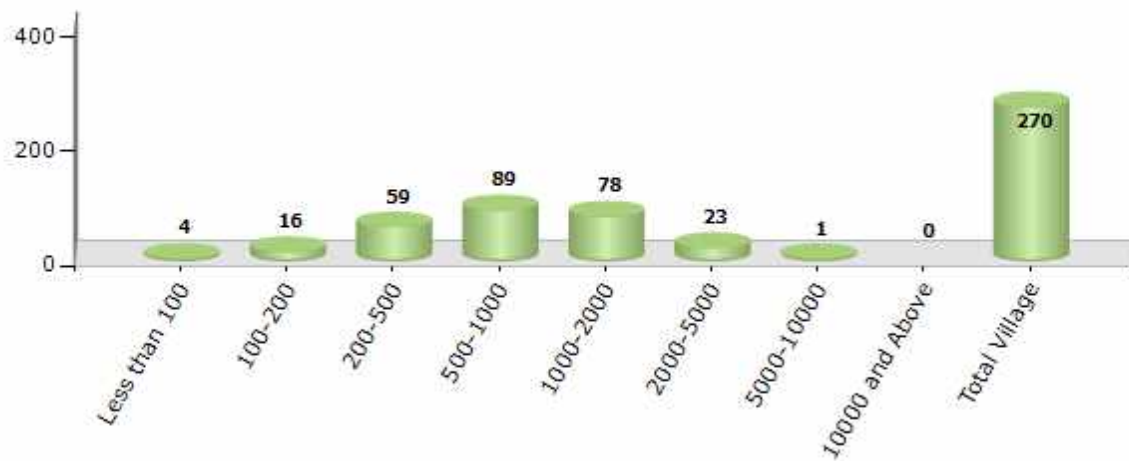
Contd....

Demographic

Number of Villages by Population Size - 2011

Less than 100	100-200	200-500	500-1000	1000-2000	2000-5000	5000-10000	10000 and Above	Total Village
4	16	59	89	78	23	1	0	270

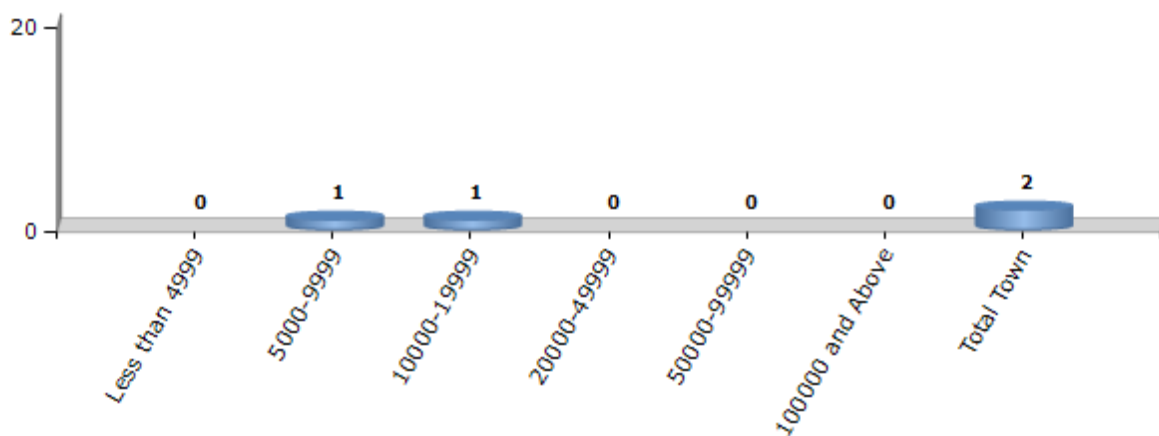
Number of Villages by Population Size - 2011



Number of Towns by Population Size - 2011

Less than 4999	5000-9999	10000-19999	20000-49999	50000-99999	100000 and Above	Total Town
0	1	1	0	0	0	2

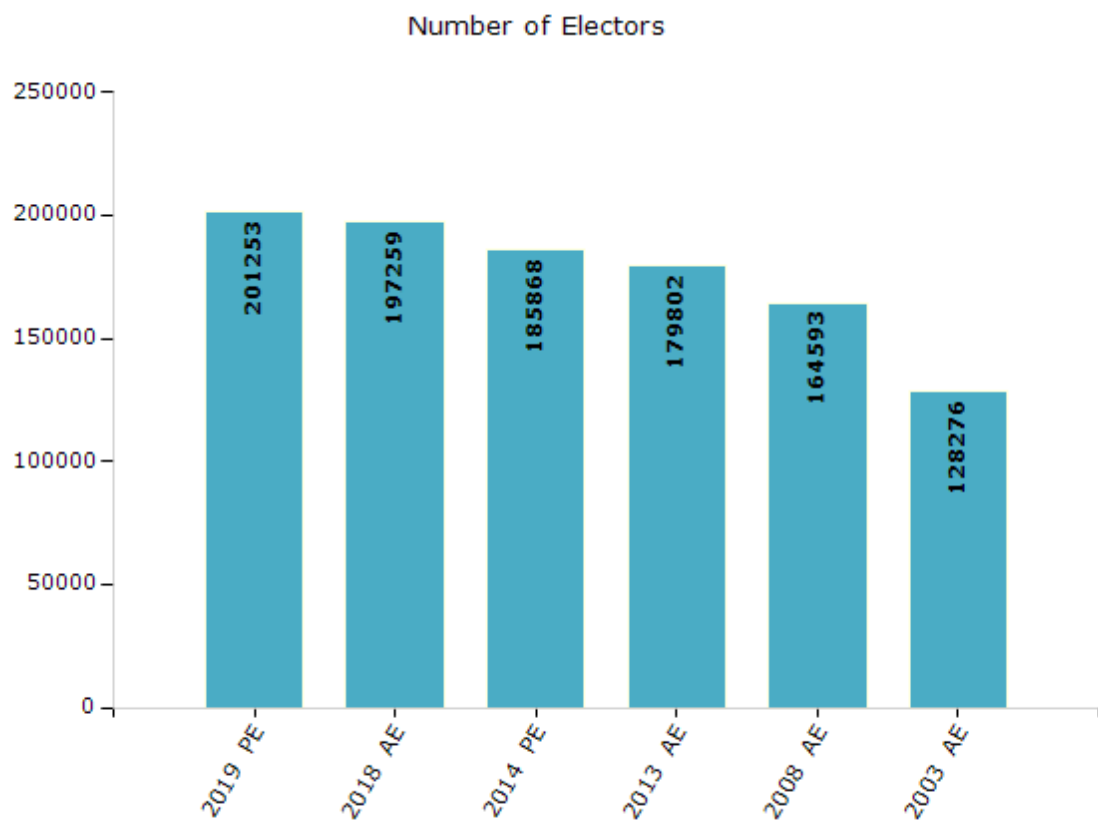
Number of Towns by Population Size - 2011



Electoral Features

Electoral by Male & Female

Year	Male	Female	Others	Total	Year	Male	Female	Others	Total
2019 PE	99042	102210	1	201253	2009 PE	-	-	-	-
2018 AE	96998	100258	3	197259	2008 AE	81256	83337	-	164593
2014 PE	92171	93697	0	185868	2004 PE	-	-	-	-
2013 AE	89190	90612	0	179802	2003 AE	63300	64976	-	128276

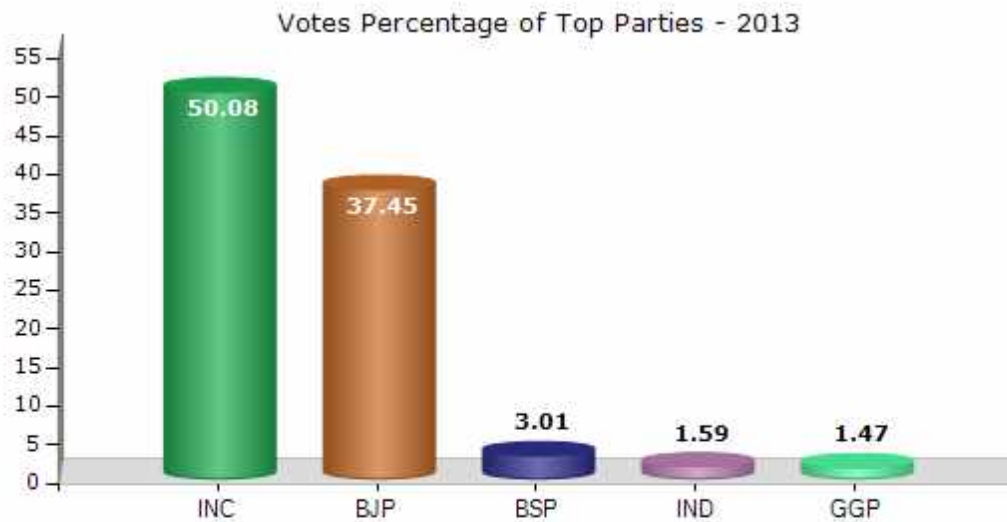


Note : AE : Assembly Election, PE : Assembly Segment of Parliamentary Election

Historical Summary Election Results

Summary Result of Assembly Election - 2013

Candidate Name	Party	Votes	Votes %
Laljeet Singh Rathia	INC	79276	50.08
Om Prakash Rathia	BJP	59288	37.45
Ramnath Baiga	BSP	4760	3.01
Basil Beck	IND	2517	1.59
Tribhuwan Singh Rathiya	GGP	2326	1.47
Gulab Singh Rathia	IND	2050	1.29
Shailesh Engineer	SP	1368	0.86
	NOTA	6726	4.25



Polling Station Level Election Results

Number and Name of Polling Stations (PS) (2018)

Number of Polling Stations	Name of Polling Stations	Number of Polling Stations	Name of Polling Stations
1	Krindha	22	Vijaynagar
2	Ruvaful	23	Vijyanagar ~G
3	Jaldega	24	Vijaynagar 5
4	Kuma	25	Salka
5	Paremer	26	Parsa
6	Kanchira	27	Bairagi
7	Inchpara	28	Kuhichuaan
8	Dagbhauna	29	Ratanpur
9	Pelma	30	Kadamdhodi
10	Chalha	31	Sonpur
11	Kamosindand	32	Tonahinara
12	Batati	33	Thakur Nagar Jobi
13	Nevar	34	Kapoo ~1
14	Jamarga	35	Kapoo-2
15	Bhojpur	36	Pathhalgaon Khurd
16	Sariya	37	Bandhanpur
17	Bakalo	38	Alola ~1
18	Kumrta ~K	39	Alola ~2
19	Kumrta ~Kh	40	Talgaon
20	Vijyanagar ~K	41	Godhikhurd
21	Vijyanagar ~Kh	42	Lipti

Contd....

Polling Station Level Election Results

Polling Station-wise Votes Secured by Overall Top Five Parties in Dharamjaigarh Assembly in Assembly Election (AE) under Raigarh Parliamentary Constituency in Chhattisgarh (2018)

Number of Polling Station	Winner - Laljeet Singh Rathia (INC)	Runner-up - Leenav Birju Rathia (BJP)	3rd - Santram Rathia (JCCJ)	4th - Hari Tirkey (IND)	5th - Lakhan Lal Baiga (APOI)	NOTA	Other	Total Votes Secured
36	376	238	198	11	17	13	73	926
37	220	100	206	8	8	17	37	596
38	300	336	28	14	10	33	59	780
39	220	292	29	10	3	27	20	601
40	296	253	6	7	5	17	26	610
41	169	419	6	22	3	26	19	664
42	348	271	10	12	9	19	45	714
43	419	174	22	2	5	25	15	662
44	543	105	70	15	4	33	32	802
45	534	219	49	6	2	16	13	839
46	374	318	21	5	3	6	10	737
47	324	170	11	5	4	37	15	566
48	60	151	251	13	4	38	16	533
49	207	136	147	12	9	42	24	577
50	545	108	39	8	9	35	31	775
51	304	253	131	3	4	11	15	721
52	252	241	6	11	2	15	16	543
53	239	236	40	7	5	21	6	554
54	464	253	34	8	6	50	20	835
55	440	399	7	14	8	29	21	918
56	470	108	6	1	5	8	7	605
57	173	15	2	0	1	4	0	195
58	323	101	4	4	4	22	12	470
59	322	51	8	5	6	21	61	474
60	404	104	4	12	14	21	46	605
61	607	147	13	12	1	32	36	848
62	504	92	16	9	3	36	19	679
63	549	335	19	16	7	42	29	997
64	500	178	8	12	12	38	20	768
65	203	96	1	4	2	7	3	316
66	329	63	5	4	4	21	6	432
67	433	178	5	7	11	31	14	679
68	497	113	153	13	73	46	49	944
69	444	311	6	13	13	32	29	848
70	228	73	3	3	3	8	8	326

Contd....

Polling Station Level Election Results

Winner, Runner-up and 3rd Party Position & Winning Margin According to Polling Stations in Dharamjaigarh Assembly in Assembly Election (AE) under Raigarh Parliamentary Constituency in Chhattisgarh (2018)

Polling Station Number	Winner Party	Winner Votes (%)	Runner-up Party	Runner-up Votes (%)	Winning Margin Votes (%)	Third Party	Third Party Votes (%)	Other Votes (%)
71	INC	273 (54.06)	BJP	181 (35.84)	92 (18.22)	IND (HT)	9 (1.78)	42 (8.32)
72	INC	361 (76.97)	BJP	37 (7.89)	324 (69.08)	JCCJ	15 (3.2)	56 (11.94)
73	BJP	241 (61.17)	INC	96 (24.37)	145 (36.8)	IND (HT)	12 (3.05)	45 (11.42)
74	INC	184 (50)	BJP	148 (40.22)	36 (9.78)	APOI	6 (1.63)	30 (8.15)
75	BJP	384 (59.81)	INC	148 (23.05)	236 (36.76)	IND (HT)	29 (4.52)	81 (12.62)
76	BJP	230 (42.44)	INC	190 (35.06)	40 (7.38)	IND (HT)	19 (3.51)	103 (19)
77	BJP	446 (61.1)	INC	154 (21.1)	292 (40)	APOI	33 (4.52)	97 (13.29)
78	INC	342 (41.76)	BJP	323 (39.44)	19 (2.32)	JCCJ	38 (4.64)	116 (14.16)
79	INC	553 (62.63)	BJP	203 (22.99)	350 (39.64)	IND (HT)	22 (2.49)	105 (11.89)
80	INC	453 (67.61)	BJP	123 (18.36)	330 (49.25)	JCCJ	23 (3.43)	71 (10.6)
81	BJP	450 (52.69)	INC	311 (36.42)	139 (16.27)	AAP	16 (1.87)	77 (9.02)
82	INC	430 (60.73)	BJP	182 (25.71)	248 (35.02)	IND (HT)	20 (2.82)	76 (10.73)
83	BJP	318 (66.11)	INC	96 (19.96)	222 (46.15)	IND (HT)	14 (2.91)	53 (11.02)
84	BJP	598 (85.67)	INC	80 (11.46)	518 (74.21)	JCCJ	5 (0.72)	15 (2.15)
85	BJP	404 (47.87)	INC	356 (42.18)	48 (5.69)	JCCJ	20 (2.37)	64 (7.58)
86	BJP	241 (58.64)	INC	153 (37.23)	88 (21.41)	JCCJ	2 (0.49)	15 (3.65)
87	INC	251 (40.95)	BJP	165 (26.92)	86 (14.03)	APOI	81 (13.21)	116 (18.92)
88	INC	208 (38.03)	BJP	176 (32.18)	32 (5.85)	APOI	42 (7.68)	121 (22.12)
89	AAP	192 (40.08)	INC	145 (30.27)	47 (9.81)	BJP	90 (18.79)	52 (10.86)
90	INC	365 (84.49)	BJP	39 (9.03)	326 (75.46)	BMUP	9 (2.08)	19 (4.4)
91	INC	278 (82.49)	BJP	36 (10.68)	242 (71.81)	IND (HT)	3 (0.89)	20 (5.93)
92	BJP	792 (73.88)	INC	250 (23.32)	542 (50.56)	AAP	7 (0.65)	23 (2.15)
93	BJP	289 (79.18)	INC	62 (16.99)	227 (62.19)	APOI	4 (1.1)	10 (2.74)
94	INC	289 (54.32)	BJP	204 (38.35)	85 (15.97)	AAP	16 (3.01)	23 (4.32)
95	INC	322 (56.29)	BJP	203 (35.49)	119 (20.8)	JCCJ	18 (3.15)	29 (5.07)
96	BJP	540 (59.28)	INC	312 (34.25)	228 (25.03)	JCCJ	17 (1.87)	42 (4.61)
97	BJP	121 (49.59)	INC	107 (43.85)	14 (5.74)	AAP	5 (2.05)	11 (4.51)
98	INC	317 (51.8)	BJP	248 (40.52)	69 (11.28)	AAP	13 (2.12)	34 (5.56)
99	BJP	236 (54.63)	INC	170 (39.35)	66 (15.28)	BMUP	4 (0.93)	22 (5.09)
100	INC	191 (58.23)	BJP	117 (35.67)	74 (22.56)	IND (HT)	6 (1.83)	14 (4.27)
101	BJP	356 (48.17)	INC	334 (45.2)	22 (2.97)	JCCJ	10 (1.35)	39 (5.28)
102	BJP	93 (55.69)	INC	64 (38.32)	29 (17.37)	JCCJ	2 (1.2)	8 (4.79)
103	INC	338 (54.17)	BJP	257 (41.19)	81 (12.98)	IND (HT)	5 (0.8)	24 (3.85)
104	INC	370 (57.01)	BJP	241 (37.13)	129 (19.88)	JCCJ	8 (1.23)	30 (4.62)
105	BJP	391 (67.88)	INC	136 (23.61)	255 (44.27)	JCCJ	9 (1.56)	40 (6.94)

Contd....

Socio-Economic Amenities - Rural

Access to Education Facilities

Particulars	Number of Village (% of Population)				
	Available	Not Available	If Not Available (Distance of Nearest Facility)		
			A	B	C
Govt. Primary School	265 (99)	5 (1)	3 (1)	2 (0)	0 (0)
Private Primary School	15 (12)	255 (88)	0 (0)	0 (0)	0 (0)
Govt. Middle School	156 (79)	114 (21)	84 (16)	21 (3)	4 (1)
Private Middle School	12 (9)	258 (91)	0 (0)	2 (0)	0 (0)
Govt. Secondary School	36 (28)	234 (72)	82 (27)	103 (32)	38 (10)
Private Secondary School	1 (1)	269 (99)	0 (0)	2 (1)	2 (1)
Govt. Senior Secondary School	14 (15)	256 (85)	29 (11)	79 (26)	75 (23)
Private Senior Secondary School	1 (0)	269 (100)	1 (0)	1 (0)	4 (2)
Govt. Arts and Science Degree College	0 (0)	270 (100)	0 (0)	16 (6)	178 (65)
Private Arts and Science Degree College	1 (1)	269 (99)	0 (0)	1 (0)	12 (5)
Govt. Engineering College	0 (0)	270 (100)	0 (0)	0 (0)	158 (56)
Private Engineering College	0 (0)	270 (100)	0 (0)	0 (0)	40 (16)
Govt. Medicine College	0 (0)	270 (100)	0 (0)	0 (0)	246 (90)
Private Medicine College	0 (0)	270 (100)	0 (0)	0 (0)	1 (1)
Govt. Management Institute	0 (0)	270 (100)	0 (0)	0 (0)	164 (61)
Private Management Institute	0 (0)	270 (100)	0 (0)	0 (0)	1 (1)
Govt. Polytechnic	0 (0)	270 (100)	0 (0)	0 (0)	197 (72)
Private Polytechnic	0 (0)	270 (100)	0 (0)	0 (0)	1 (1)
Govt. Vocational Training School/ITI	1 (1)	269 (99)	0 (0)	17 (7)	183 (67)
Private Vocational Training School/ITI	0 (0)	270 (100)	0 (0)	0 (0)	1 (1)
Govt. Non Formal Training Centre	0 (0)	270 (100)	0 (0)	0 (0)	22 (7)
Private Non Formal Training Centre	1 (0)	269 (100)	0 (0)	0 (0)	1 (1)
Govt. School For Disabled	0 (0)	270 (100)	0 (0)	0 (0)	125 (44)
Private School For Disabled	0 (0)	270 (100)	0 (0)	0 (0)	16 (6)
Government Others	0 (0)	270 (100)	0 (0)	0 (0)	0 (0)
Private Others	0 (0)	270 (100)	0 (0)	0 (0)	0 (0)

Note : Distance A : Less than 5 km; B : Between 5-10 km; C : 10+ km.; Source : Data Analysis is based on 2011 Census.

DISCLAIMER

The Terms of Use and Disclaimer of Datanet India Private Limited (hereinafter referred to as "Datanet") for use of this analysis report of **Dharamjaigarh Assembly Constituency (Dharamjaigarh Vidhan Sabha)** :-

1. **Assembly Factbook™** is a Registered Trade Mark owned by Datanet.
2. All the maps are sketched and graphical representation only and have not been drawn to the scale and also not to represent the actual geographical area or boundary of the unit.
3. The data for the aforesaid analysis is based on authentic sources and has been culled from the various publications of Census, CSO and NSSO for district and block level data, various central and state government departments, Central & State Elections Commissions and the concerned Returning Officers' releases, Electoral Rolls, Election results and allied publications, internal assessment, surveys, estimates and analysis. Therefore, certain adjustment of data at micro level may have been done to arrive closer to the macro data.
4. Data have been provided on an "As Is" and "As AVAILABLE" basis
5. The colours shown in the maps or diagram and charts of a particular party, alliance or AC are indicative and do not represent them.
6. This publication which includes maps, sheets, graphs and data would be the property under copyright of Datanet only. The user may use these for its internal study, analysis and research purposes. It's public display, re-selling or any commercial uses by the user are not allowed.
7. Datanet has taken due care and caution in compilation and processing of data and allied information, but does not guarantee the accuracy, adequacy or completeness of any information/analysis and will be not responsible for any errors or omissions or for the results obtained from the use of such information/analysis.
8. All the contents for the publication have been culled from various authentic sources and Datanet reasonably believes such sources to be reliable, but does not make any representations, express or implied as to the accuracy or fitness of use of such information. The information or contents of the information/analysis do not constitute advice and should not be relied upon in making (or refraining from making) any decision. Any reliance placed upon the information provided by Datanet is the sole responsibility and strictly at the user's risk.
9. In no event will Datanet be liable for any damages (including, without limitation, damages for loss of business projects, or loss of profits) arising in contract, tort or otherwise from the use of or inability to use any of its contents, or from any action taken (or refrained from being taken) as a result of using the analysis or any of its contents. Datanet its directors, owners, editors, officials, employees, distributor and agents or any associate will not be liable for any errors in the information contained or any consequences arising from the use of the contents of the provided information/analysis.
10. If any provision of these terms and conditions is held invalid or illegal or unenforceable for any reason by any court of competent jurisdiction, such provision shall be severed and the remainder of provisions of the terms and conditions shall continue in full force and effect as if the Term of Use had been executed with the invalid, illegal or unenforceable provision eliminated.
11. If there are any discrepancies in the information provided, please bring it to attention of Datanet for suitable rectification measures.

**Get Complete Book
At Datanet India eBooks Store**

www.datanetindia-ebooks.com

or go directly at

[http://www.datanetindia-
ebooks.com/Assembly_factbook/Chhattisgarh/Raigarh/
Dharamjaigarh](http://www.datanetindia-ebooks.com/Assembly_factbook/Chhattisgarh/Raigarh/Dharamjaigarh)

 **indiastat**elections

