



Chhattisgarh

# Assembly Factbook™

Mahasamund Assembly Constituency



Key Electoral Data of Mahasamund  
Assembly Constituency (Vidhan Sabha)

Chhattisgarh  
**Assembly Factbook**<sup>TM</sup>  
Mahasamund Assembly Constituency



Mahasamund Vidhan Sabha

## **Editor & Director**

Dr. R.K. Thukral

## **Research Editor**

Dr. Shafeeq Rahman

## **Compiled, Researched and Published by Datanet India Pvt. Ltd.**

D-100, 1st Floor,

Okhla Industrial Area, Phase-I,  
New Delhi- 110020.

Ph.: 91-11- 43580781-84

Email : support@indiastatpublications.com

Website : www.indiastatelections.com

## **Online Book Store :**

www.indiastatpublications.com

**Report No. :** AFB/CG-42-0125

**ISBN :** 978-93-87312-67-8

**First Edition :** January, 2018

**Eighth Updated Edition :** January, 2025

**Price :** Rs. 11500/-

US\$ 310

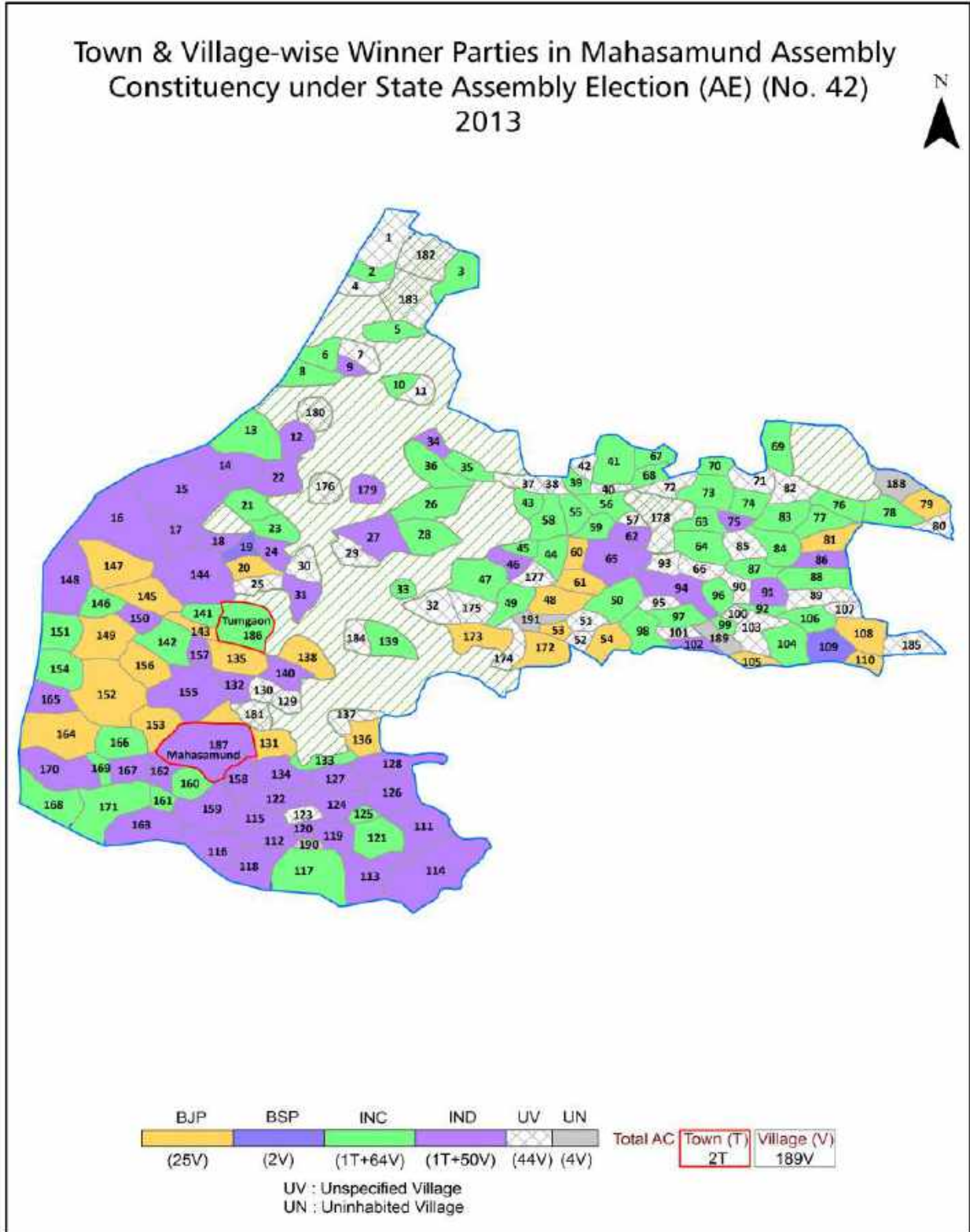
**© Datanet India Pvt. Ltd.**

All rights reserved. No part of this book may be reproduced, stored in a retrieval system or transmitted in any form or by any means, mechanical photocopying, photographing, scanning, recording or otherwise without the prior written permission of the publisher. Please refer to Disclaimer at page no. 200 for the use of this publication.

Printed in India

No.	Particulars	Page No.
	<b>Introduction</b>	
1	Assembly Constituency - (Vidhan Sabha) at a Glance   Features of Assembly as per Delimitation Commission of India (2008)	1-2
	<b>Location and Political Maps</b>	
2	Location Map   Boundaries of Assembly Constituency - (Vidhan Sabha in District   Boundaries of Assembly Constituency under Parliamentary Constituency - (Lok Sabha)   Town & Village-wise Winner Parties- 2024, 2023, 2019, 2018, 2014, 2013, 2009 and 2008	3-11
	<b>Administrative Setup (2011)</b>	
3	District   Sub-district   Towns   Villages   Inhabited Villages   Uninhabited Villages   Village Panchayat   Intermediate Panchayat	12-22
	<b>Demographics (2011)</b>	
4	Population   Households   Rural/Urban Population   Towns and Villages by Population Size   Sex Ratio (Total & 0-6 Years)   Religious Population   Social Population   Literacy Rate	23-24
	<b>Electoral Features</b>	
5	Important Dates of Last Elections Held   Electors by Gender   Service Electors   Voters   Voters Turnout   Polling Stations & Average Number of Electors per Polling Station   Electors by Age Group   Present Elected Representatives	25-30
	<b>Historical Summary Election Results</b>	
6	Vote Share of Major Parties   Winning Margin (Number & Percentage   Polarity of Parties   Summary Result of Assembly Segment of Parliamentary Elections 2024, 2019, 2014, 2009 and 2004   Summary Result of Assembly Elections 2023, 2018, 2013, 2008 and 2003	31-42
	<b>Polling Station Level Election Results</b>	
7	Name and Number of Polling Station 2024, 2023, 2019, 2018, 2014, 2013, 2009 and 2008   Polling Station-wise Electors, Voters & Voters Turnout 2024, 2023, 2019, 2018, 2014, 2013, 2009 and 2008   Polling Station wise Elections Results 2024, 2023, 2019, 2018, 2014, 2013, 2009 and 2008	43-178
	<b>Share of Assembly Constituency</b>	
8	Share of Assembly Constituency - (Vidhan Sabha) in State, District and Parliamentary Constituency - (Lok Sabha)	179
	<b>Socio-Economic Amenities (2011)</b>	
9	Access to Administrative Units   Agricultural, Manufacturing and Industrial Commodities   Demographic Indicators   Education   Health & Manpower   Drinking Water Supply   Sanitation   Entertainment and Recreations Infrastructure   Power   Food Allocation Distribution and Marketing of Agriculture Commodities Infrastructure   Transport and Road Infrastructure   Communication   Banking and Financial Services   Land Use   Irrigation Source	181-195
10	<b>Abbreviation &amp; Sources</b>	197-198
11	<b>Disclaimer</b>	200

Location & Political Map



## Administrative Setup

### List of Village Panchayat & Intermediate Panchayat (Block) Name - 2011

Village Name	Village Panchayat Name	Intermediate Panchayat Name
Achanakpur	Achanakpur	Mahasamund
Achharidih	Achharidih	Mahasamund
Achhola	Achhola	Mahasamund
Achholi	Achholi	Mahasamund
Amajola	Lohardih	Mahasamund
Amawash	Beltukri	Mahasamund
Amlor	Amlor	Mahasamund
Amora	Kachhardih	Mahasamund
Amori	Kolpadar	Mahasamund
Badgaon	Badgaon	Mahasamund
Bakma	Bakma	Mahasamund
Bamburdih (Baburdih)	Chaukbeda (Baburdih)	Mahasamund
Bamhani	Bamhani	Mahasamund
Bandora	Bandora	Mahasamund
Banpachari	Banpachari	Mahasamund
Banseoni	Kaundkera	Mahasamund
Banskuda	Banskuda	Mahasamund
Barbaspur	Badgaon	Mahasamund
Barbhatha	Singhanpur	Mahasamund
Barekel Kalan	Barekel Kalan	Mahasamund
Baronda Bazar	Baronda Bazar	Mahasamund
Bawankera	Bawankera	Mahasamund
Belsonda	Belsonda	Mahasamund
Beltukri	Beltukri	Mahasamund
Bemcha	Bemcha	Mahasamund
Bendridih Viran	Malidih	Mahasamund
Bhalesar	Bhalesar	Mahasamund
Bhatgaon	Bhatgaon	Mahasamund
Bhawa	Sinodha	Mahasamund

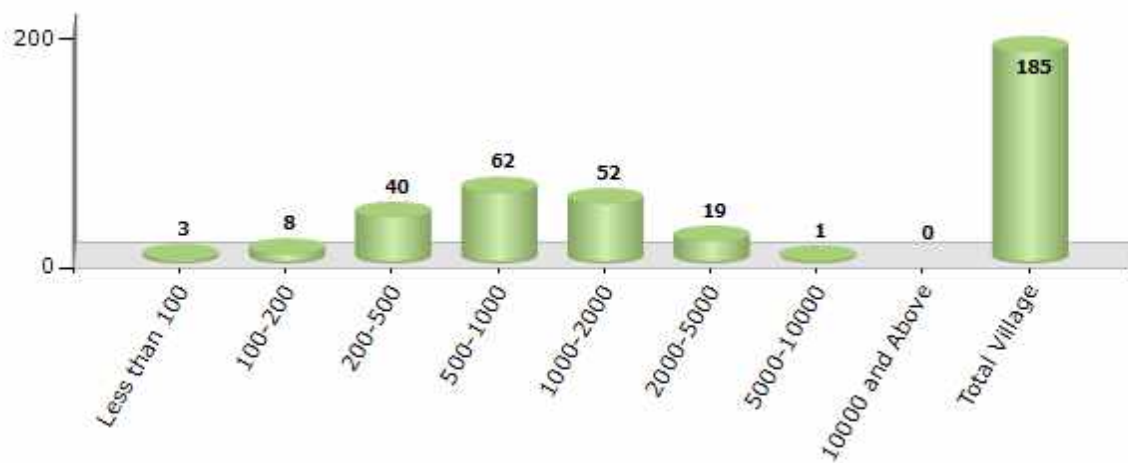
Contd....

Demographic

Number of Villages by Population Size - 2011

Less than 100	100-200	200-500	500-1000	1000-2000	2000-5000	5000-10000	10000 and Above	Total Village
3	8	40	62	52	19	1	0	185

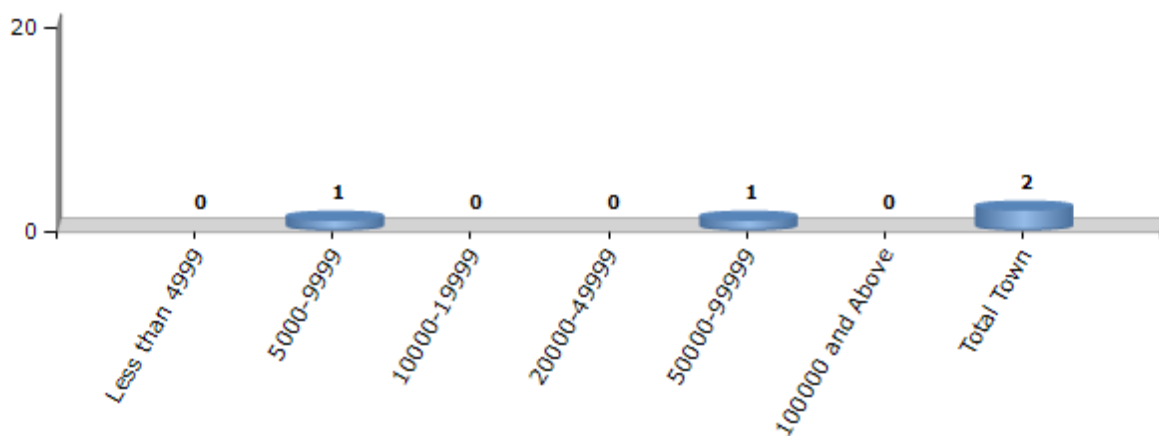
Number of Villages by Population Size - 2011



Number of Towns by Population Size - 2011

Less than 4999	5000-9999	10000-19999	20000-49999	50000-99999	100000 and Above	Total Town
0	1	0	0	1	0	2

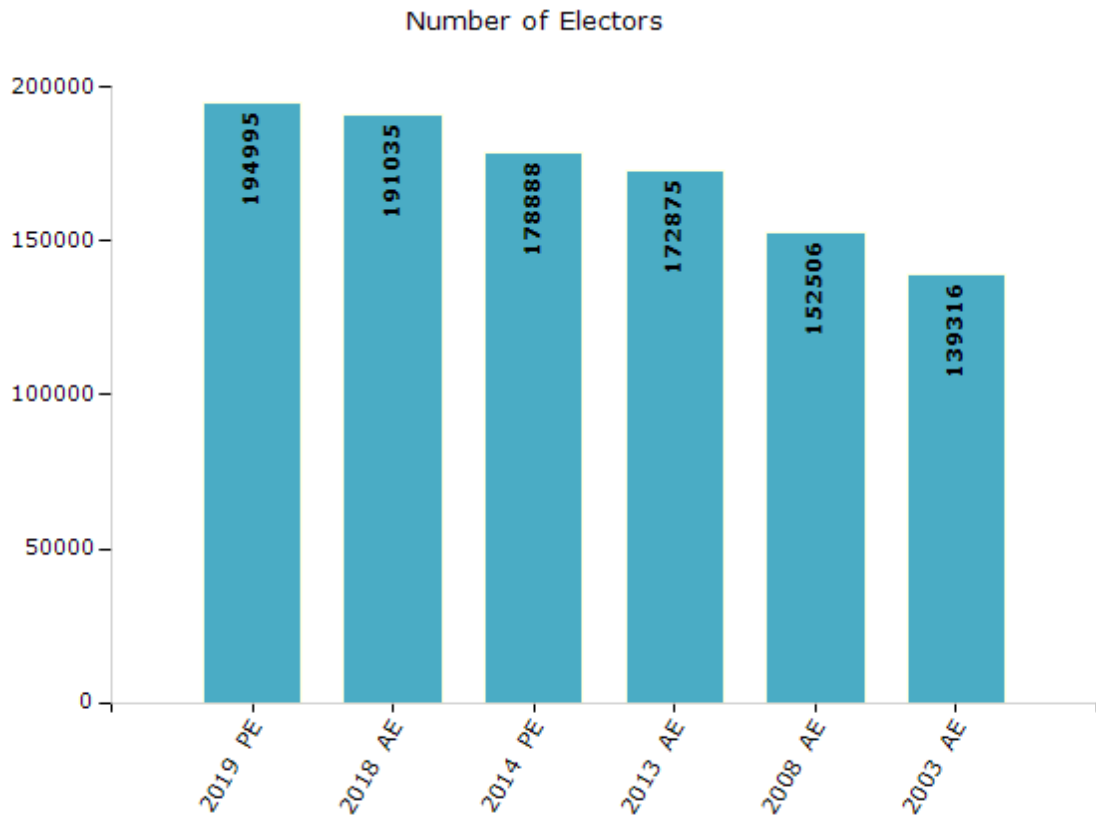
Number of Towns by Population Size - 2011



## Electoral Features

### Electoral by Male & Female

Year	Male	Female	Others	Total	Year	Male	Female	Others	Total
2019 PE	96187	98799	9	194995	2009 PE	-	-	-	-
2018 AE	93441	97586	8	191035	2008 AE	76089	76417	-	152506
2014 PE	89188	89686	14	178888	2004 PE	-	-	-	-
2013 AE	86223	86641	11	172875	2003 AE	69024	70292	-	139316



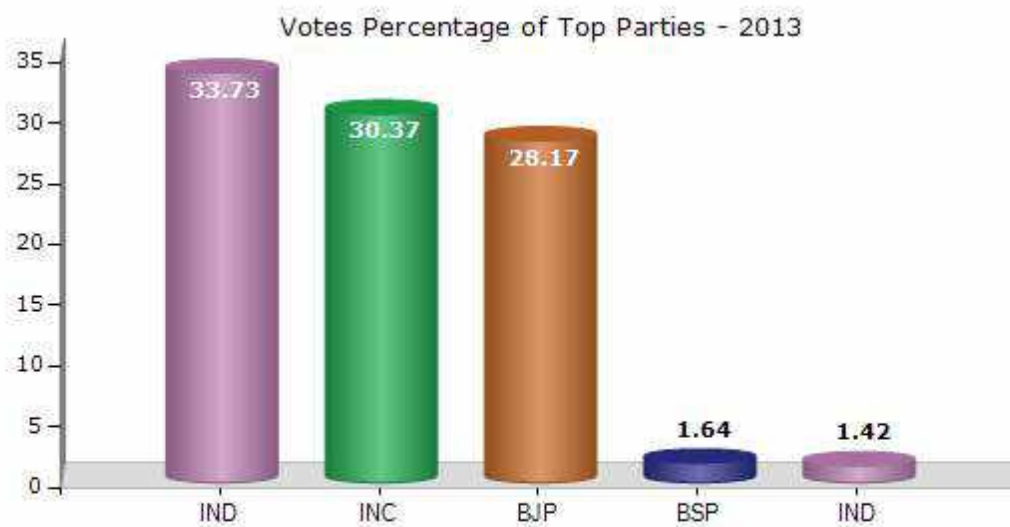
Note : AE : Assembly Election, PE : Assembly Segment of Parliamentary Election



## Historical Summary Election Results

### Summary Result of Assembly Election - 2013

Candidate Name	Party	Votes	Votes %
Dr. Vimal Chopra	IND	47416	33.73
Agni Chandrakar	INC	42694	30.37
Poonam Chandrakar	BJP	39609	28.17
Sant Kumar Pradhan	BSP	2301	1.64
Human Banjare	IND	1992	1.42
Deji Rani Netam	GGP	1158	0.82
Bauva Nishad	IND	709	0.5
Mahendra Sahu Muskan Sale"	NPEP	394	0.28
Arun Harpal	IND	393	0.28
	NOTA	3929	2.79



## Polling Station Level Election Results

### Number and Name of Polling Stations (PS) (2018)

Number of Polling Stations	Name of Polling Stations	Number of Polling Stations	Name of Polling Stations
1	Pasid	22	Tenduvahi Urf Navagaon
2	Borid	23	Malidih
3	Amlor	24	Malidih
4	Maraod	25	Khairjhiti
5	Sirpur	26	Khairjhiti
6	Sirpur	27	Kauajhar
7	Khamtarai	28	Banskuda
8	Sukulbaya	29	Kuhari
9	Khirsali	30	Jalki
10	Phuseradih	31	Chhaporadih
11	Lanhagar	32	Achankpur
12	Mohkam	33	Bandora
13	Khadsa	34	Sinodha
14	Pidhi	35	Bhawa
15	Pidhi	36	Tenduvahi
16	Parsadih	37	Banapachri
17	Garhsivni	38	Barekel
18	Garhsivni	39	Darripali
19	Joba	40	Raitum
20	Kukradih	41	Raitum
21	Gudroodih	42	Raitum

Contd....

## Polling Station Level Election Results

### Polling Station-wise Votes Secured by Overall Top Five Parties in Mahasamund Assembly in Assembly Election (AE) under Mahasamund Parliamentary Constituency in Chhattisgarh (2018)

Number of Polling Station	Winner - Vinod Sevan Lal Chandrakar (INC)	Runner-up - Poonam Chandrakar (BJP)	3rd - Tribhuwan Mahilang (JCCJ)	4th - Manoj Kant Sahu (IND)	5th - Dr Vimal Chopra (IND)	NOTA	Other	Total Votes Secured
36	137	60	16	5	102	8	13	341
37	298	23	62	36	52	2	5	478
38	277	27	80	15	71	9	27	506
39	232	73	39	28	53	6	24	455
40	283	149	102	79	30	5	35	683
41	429	108	128	50	42	5	53	815
42	142	83	3	7	25	2	2	264
43	314	186	149	90	37	10	62	848
44	292	28	139	16	32	3	45	555
45	236	34	99	18	37	3	41	468
46	63	60	97	9	12	2	9	252
47	363	106	180	30	76	13	45	813
48	158	53	22	81	33	2	18	367
49	220	60	167	56	45	11	59	618
50	373	54	30	72	72	10	76	687
51	535	60	55	29	106	6	24	815
52	127	91	52	6	39	9	13	337
53	283	43	46	21	52	6	21	472
54	335	93	208	18	41	6	51	752
55	506	149	91	42	72	14	71	945
56	133	129	68	150	55	9	37	581
57	144	88	144	88	69	6	37	576
58	215	151	202	51	106	10	49	784
59	105	101	180	23	165	10	44	628
60	141	50	181	30	135	9	45	591
61	140	64	98	48	136	3	17	506
62	114	57	40	43	133	4	39	430
63	220	205	370	89	27	7	52	970
64	362	101	77	23	54	7	26	650
65	159	33	83	26	89	1	25	416
66	317	39	186	48	98	6	43	737
67	150	64	192	194	16	3	48	667
68	28	15	358	17	27	2	25	472
69	171	54	124	29	5	2	13	398
70	285	68	13	28	78	5	21	498

Contd....

## Polling Station Level Election Results

### Winner, Runner-up and 3rd Party Position & Winning Margin According to Polling Stations in Mahasamund Assembly in Assembly Election (AE) under Mahasamund Parliamentary Constituency in Chhattisgarh (2018)

Polling Station Number	Winner Party	Winner Votes (%)	Runner-up Party	Runner-up Votes (%)	Winning Margin Votes (%)	Third Party	Third Party Votes (%)	Other Votes (%)
71	INC	390 (57.27)	JCCJ	101 (14.83)	289 (42.44)	BJP	67 (9.84)	123 (18.06)
72	IND (DVC)	274 (41.83)	INC	150 (22.9)	124 (18.93)	JCCJ	140 (21.37)	91 (13.89)
73	JCCJ	412 (86.55)	IND (TD)	22 (4.62)	390 (81.93)	BJP	10 (2.1)	32 (6.72)
74	INC	310 (46.34)	BJP	121 (18.09)	189 (28.25)	IND (MKS)	97 (14.5)	141 (21.08)
75	INC	268 (52.34)	BJP	107 (20.9)	161 (31.44)	IND (DVC)	59 (11.52)	78 (15.23)
76	JCCJ	365 (42.59)	INC	212 (24.74)	153 (17.85)	BJP	169 (19.72)	111 (12.95)
77	INC	360 (42.4)	BJP	147 (17.31)	213 (25.09)	IND (DVC)	132 (15.55)	210 (24.73)
78	INC	95 (39.75)	JCCJ	50 (20.92)	45 (18.83)	IND (DVC)	38 (15.9)	56 (23.43)
79	INC	263 (56.68)	BJP	122 (26.29)	141 (30.39)	IND (MKS)	42 (9.05)	37 (7.97)
80	INC	469 (67.77)	IND (MKS)	56 (8.09)	413 (59.68)	IND (DVC)	55 (7.95)	112 (16.18)
81	INC	280 (51.66)	IND (DVC)	115 (21.22)	165 (30.44)	IND (MKS)	75 (13.84)	72 (13.28)
82	INC	271 (42.15)	JCCJ	204 (31.73)	67 (10.42)	BJP	77 (11.98)	91 (14.15)
83	JCCJ	455 (59.32)	INC	106 (13.82)	349 (45.5)	IND (MKS)	80 (10.43)	126 (16.43)
84	INC	339 (40.94)	JCCJ	192 (23.19)	147 (17.75)	BJP	97 (11.71)	200 (24.15)
85	INC	349 (48.74)	IND (MKS)	107 (14.94)	242 (33.8)	BJP	88 (12.29)	172 (24.02)
86	INC	339 (42.86)	BJP	136 (17.19)	203 (25.67)	IND (DVC)	97 (12.26)	219 (27.69)
87	INC	263 (41.16)	IND (DVC)	123 (19.25)	140 (21.91)	BJP	74 (11.58)	179 (28.01)
88	INC	223 (26.8)	JCCJ	221 (26.56)	2 (0.24)	IND (DVC)	175 (21.03)	213 (25.6)
89	INC	166 (28.62)	BJP	159 (27.41)	7 (1.21)	IND (DVC)	92 (15.86)	163 (28.1)
90	INC	282 (35.29)	BJP	240 (30.04)	42 (5.25)	JCCJ	137 (17.15)	140 (17.52)
91	INC	155 (29.58)	JCCJ	152 (29.01)	3 (0.57)	IND (DVC)	108 (20.61)	109 (20.8)
92	BJP	81 (41.33)	JCCJ	51 (26.02)	30 (15.31)	IND (DVC)	31 (15.82)	33 (16.84)
93	INC	394 (45.39)	BJP	291 (33.53)	103 (11.86)	IND (DVC)	82 (9.45)	101 (11.64)
94	INC	182 (44.28)	BJP	95 (23.11)	87 (21.17)	IND (MKS)	59 (14.36)	75 (18.25)
95	INC	198 (27.65)	BJP	157 (21.93)	41 (5.72)	IND (MKS)	113 (15.78)	248 (34.64)
96	BJP	95 (24.11)	IND (MKS)	94 (23.86)	1 (0.25)	INC	92 (23.35)	113 (28.68)
97	INC	208 (40.78)	BJP	87 (17.06)	121 (23.72)	JCCJ	76 (14.9)	139 (27.25)
98	INC	236 (43.38)	JCCJ	118 (21.69)	118 (21.69)	BJP	84 (15.44)	106 (19.49)
99	IND (MKS)	117 (32.77)	INC	110 (30.81)	7 (1.96)	BJP	70 (19.61)	60 (16.81)
100	INC	436 (70.1)	BJP	94 (15.11)	342 (54.99)	JCCJ	57 (9.16)	35 (5.63)
101	INC	318 (60.57)	BJP	85 (16.19)	233 (44.38)	IND (MKS)	44 (8.38)	78 (14.86)
102	INC	469 (55.18)	JCCJ	175 (20.59)	294 (34.59)	BJP	82 (9.65)	124 (14.59)
103	INC	383 (51.41)	JCCJ	84 (11.28)	299 (40.13)	IND (MKS)	83 (11.14)	195 (26.17)
104	IND (MKS)	188 (24.67)	JCCJ	164 (21.52)	24 (3.15)	INC	160 (21)	250 (32.81)
105	IND (DVC)	199 (22.72)	BJP	187 (21.35)	12 (1.37)	IND (MKS)	183 (20.89)	307 (35.05)

Contd....

## Socio-Economic Amenities - Rural

### Access to Education Facilities

Particulars	Number of Village (% of Population)				
	Available	Not Available	If Not Available (Distance of Nearest Facility)		
			A	B	C
Govt. Primary School	181 (100)	4 (0)	4 (0)	0 (0)	0 (0)
Private Primary School	16 (22)	169 (78)	0 (0)	0 (0)	0 (0)
Govt. Middle School	88 (73)	97 (27)	78 (22)	15 (4)	0 (0)
Private Middle School	6 (6)	179 (94)	2 (0)	0 (0)	0 (0)
Govt. Secondary School	19 (24)	166 (76)	82 (37)	63 (27)	13 (5)
Private Secondary School	4 (5)	181 (95)	3 (1)	0 (0)	0 (0)
Govt. Senior Secondary School	13 (17)	172 (83)	61 (32)	80 (38)	24 (10)
Private Senior Secondary School	0 (0)	185 (100)	2 (1)	0 (0)	0 (0)
Govt. Arts and Science Degree College	1 (1)	184 (99)	9 (7)	33 (22)	138 (69)
Private Arts and Science Degree College	0 (0)	185 (100)	0 (0)	0 (0)	1 (0)
Govt. Engineering College	0 (0)	185 (100)	0 (0)	0 (0)	180 (98)
Private Engineering College	0 (0)	185 (100)	0 (0)	0 (0)	0 (0)
Govt. Medicine College	0 (0)	185 (100)	0 (0)	0 (0)	182 (98)
Private Medicine College	0 (0)	185 (100)	0 (0)	0 (0)	2 (2)
Govt. Management Institute	0 (0)	185 (100)	0 (0)	1 (0)	171 (94)
Private Management Institute	0 (0)	185 (100)	0 (0)	0 (0)	10 (4)
Govt. Polytechnic	0 (0)	185 (100)	10 (8)	32 (21)	139 (70)
Private Polytechnic	0 (0)	185 (100)	0 (0)	0 (0)	1 (0)
Govt. Vocational Training School/ITI	0 (0)	185 (100)	10 (8)	33 (21)	137 (69)
Private Vocational Training School/ITI	0 (0)	185 (100)	0 (0)	0 (0)	0 (0)
Govt. Non Formal Training Centre	0 (0)	185 (100)	0 (0)	1 (0)	6 (5)
Private Non Formal Training Centre	0 (0)	185 (100)	0 (0)	1 (1)	0 (0)
Govt. School For Disabled	0 (0)	185 (100)	1 (0)	4 (4)	150 (74)
Private School For Disabled	0 (0)	185 (100)	1 (3)	5 (2)	4 (5)
Government Others	93 (41)	92 (59)	0 (0)	0 (0)	0 (0)
Private Others	0 (0)	185 (100)	0 (0)	0 (0)	0 (0)

Note : Distance A : Less than 5 km; B : Between 5-10 km; C : 10+ km.; Source : Data Analysis is based on 2011 Census.

## DISCLAIMER

The Terms of Use and Disclaimer of Datanet India Private Limited (hereinafter referred to as "Datanet") for use of this analysis report of **Mahasamund Assembly Constituency (Mahasamund Vidhan Sabha)** :-

1. **Assembly Factbook™** is a Registered Trade Mark owned by Datanet.
2. All the maps are sketched and graphical representation only and have not been drawn to the scale and also not to represent the actual geographical area or boundary of the unit.
3. The data for the aforesaid analysis is based on authentic sources and has been culled from the various publications of Census, CSO and NSSO for district and block level data, various central and state government departments, Central & State Elections Commissions and the concerned Returning Officers' releases, Electoral Rolls, Election results and allied publications, internal assessment, surveys, estimates and analysis. Therefore, certain adjustment of data at micro level may have been done to arrive closer to the macro data.
4. Data have been provided on an "As Is" and "As AVAILABLE" basis
5. The colours shown in the maps or diagram and charts of a particular party, alliance or AC are indicative and do not represent them.
6. This publication which includes maps, sheets, graphs and data would be the property under copyright of Datanet only. The user may use these for its internal study, analysis and research purposes. It's public display, re-selling or any commercial uses by the user are not allowed.
7. Datanet has taken due care and caution in compilation and processing of data and allied information, but does not guarantee the accuracy, adequacy or completeness of any information/analysis and will be not responsible for any errors or omissions or for the results obtained from the use of such information/analysis.
8. All the contents for the publication have been culled from various authentic sources and Datanet reasonably believes such sources to be reliable, but does not make any representations, express or implied as to the accuracy or fitness of use of such information. The information or contents of the information/analysis do not constitute advice and should not be relied upon in making (or refraining from making) any decision. Any reliance placed upon the information provided by Datanet is the sole responsibility and strictly at the user's risk.
9. In no event will Datanet be liable for any damages (including, without limitation, damages for loss of business projects, or loss of profits) arising in contract, tort or otherwise from the use of or inability to use any of its contents, or from any action taken (or refrained from being taken) as a result of using the analysis or any of its contents. Datanet its directors, owners, editors, officials, employees, distributor and agents or any associate will not be liable for any errors in the information contained or any consequences arising from the use of the contents of the provided information/analysis.
10. If any provision of these terms and conditions is held invalid or illegal or unenforceable for any reason by any court of competent jurisdiction, such provision shall be severed and the remainder of provisions of the terms and conditions shall continue in full force and effect as if the Term of Use had been executed with the invalid, illegal or unenforceable provision eliminated.
11. If there are any discrepancies in the information provided, please bring it to attention of Datanet for suitable rectification measures.

**Get Complete Book**  
**At Datanet India eBooks Store**

[www.datanetindia-ebooks.com](http://www.datanetindia-ebooks.com)

or go directly at

[http://www.datanetindia-  
ebooks.com/Assembly\\_factbook/Chhattisgarh/Mahasamund/  
Mahasamund](http://www.datanetindia-ebooks.com/Assembly_factbook/Chhattisgarh/Mahasamund/Mahasamund)

 **india**stat**elections**

ISBN : 978-93-87312-67-8

