



Chhattisgarh

Assembly Factbook™

Kurud Assembly Constituency



Key Electoral Data of Kurud
Assembly Constituency (Vidhan Sabha)

Chhattisgarh
Assembly FactbookTM
Kurud Assembly Constituency



Kurud Vidhan Sabha

Editor & Director

Dr. R.K. Thukral

Research Editor

Dr. Shafeeq Rahman

Compiled, Researched and Published by Datanet India Pvt. Ltd.

D-100, 1st Floor,

Okhla Industrial Area, Phase-I,
New Delhi- 110020.

Ph.: 91-11- 43580781-84

Email : support@indiastatpublications.com

Website : www.indiastatelections.com

Online Book Store :

www.indiastatpublications.com

Report No. : AFB/CG-57-0125

ISBN : 978-93-87312-63-0

First Edition : January, 2018

Eighth Updated Edition : January, 2025

Price : Rs. 11500/-

US\$ 310

© Datanet India Pvt. Ltd.

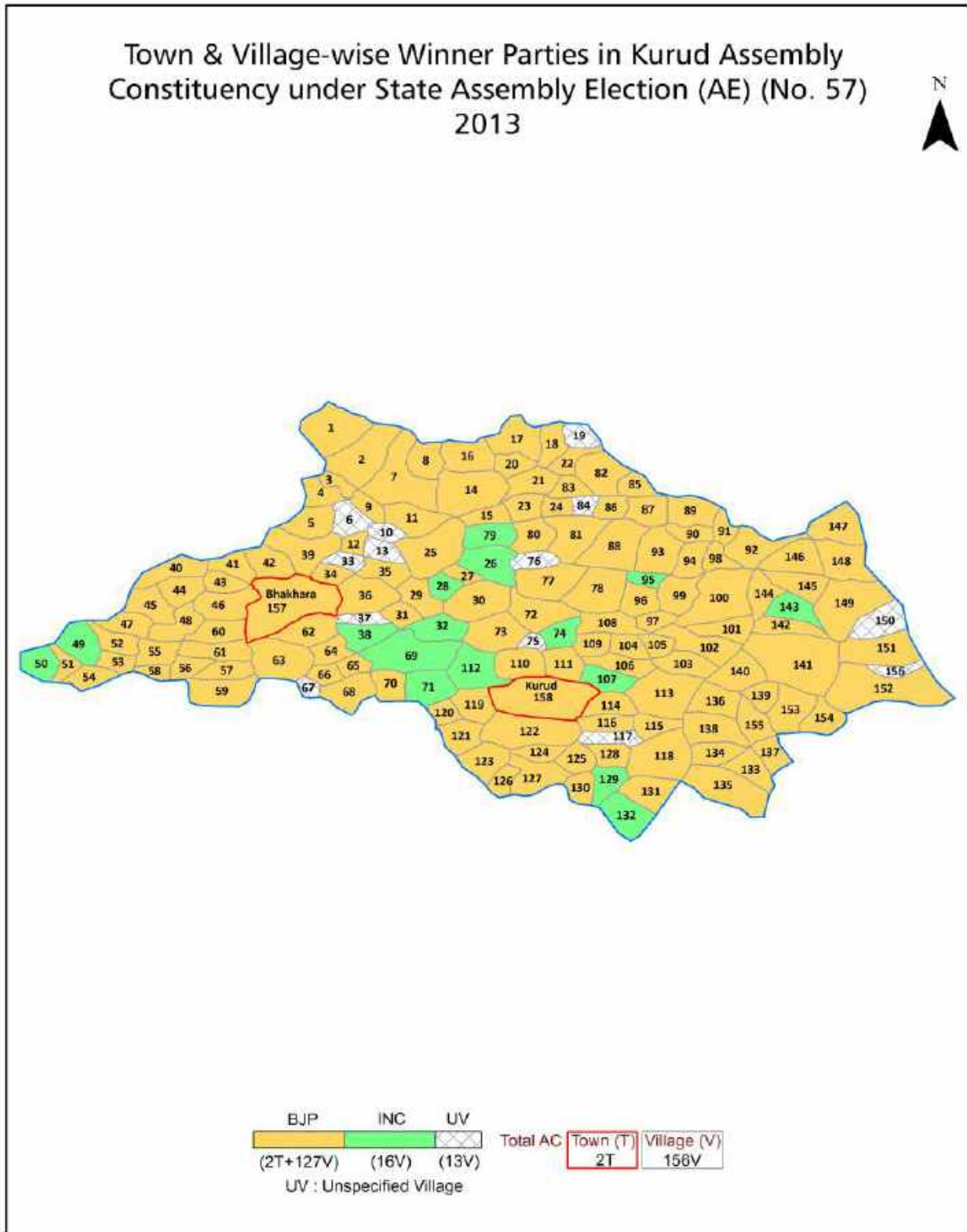
All rights reserved. No part of this book may be reproduced, stored in a retrieval system or transmitted in any form or by any means, mechanical photocopying, photographing, scanning, recording or otherwise without the prior written permission of the publisher. Please refer to Disclaimer at page no. 193 for the use of this publication.

Printed in India

Contents

No.	Particulars	Page No.
	Introduction	
1	Assembly Constituency - (Vidhan Sabha) at a Glance Features of Assembly as per Delimitation Commission of India (2008)	1-2
	Location and Political Maps	
2	Location Map Boundaries of Assembly Constituency - (Vidhan Sabha) in District Boundaries of Assembly Constituency under Parliamentary Constituency - (Lok Sabha) Town & Village-wise Winner Parties- 2024, 2023, 2019, 2018, 2014, 2013, 2009 and 2008	3-11
	Administrative Setup (2011)	
3	District Sub-district Towns Villages Inhabited Villages Uninhabited Villages Village Panchayat Intermediate Panchayat	12-19
	Demographics (2011)	
4	Population Households Rural/Urban Population Towns and Villages by Population Size Sex Ratio (Total & 0-6 Years) Religious Population Social Population Literacy Rate	20-21
	Electoral Features	
5	Important Dates of Last Elections Held Electors by Gender Service Electors Voters Voters Turnout Polling Stations & Average Number of Electors per Polling Station Electors by Age Group Present Elected Representatives	22-27
	Historical Summary Election Results	
6	Vote Share of Major Parties Winning Margin (Number & Percentage) Polarity of Parties Summary Result of Assembly Segment of Parliamentary Elections 2024, 2019, 2014, 2009 and 2004 Summary Result of Assembly Elections 2023, 2018, 2013, 2008 and 2003	28-39
	Polling Station Level Election Results	
7	Name and Number of Polling Station 2024, 2023, 2019, 2018, 2014, 2013, 2009 and 2008 Polling Station-wise Electors, Voters & Voters Turnout 2024, 2023, 2019, 2018, 2014, 2013, 2009 and 2008 Polling Station wise Elections Results 2024, 2023, 2019, 2018, 2014, 2013, 2009 and 2008	40-171
	Share of Assembly Constituency	
8	Share of Assembly Constituency - (Vidhan Sabha) in State, District and Parliamentary Constituency - (Lok Sabha)	172
	Socio-Economic Amenities (2011)	
9	Access to Administrative Units Agricultural, Manufacturing and Industrial Commodities Demographic Indicators Education Health & Manpower Drinking Water Supply Sanitation Entertainment and Recreations Infrastructure Power Food Allocation Distribution and Marketing of Agriculture Commodities Infrastructure Transport and Road Infrastructure Communication Banking and Financial Services Land Use Irrigation Source	174-188
10	Abbreviation & Sources	190-191
11	Disclaimer	193

Location & Political Map



Administrative Setup

List of Village Panchayat & Intermediate Panchayat (Block) Name - 2011

Village Name	Village Panchayat Name	Intermediate Panchayat Name
Jungdehi	Jugdehi	Kurud (Chormudiya)
Kachna	Kachna	Kurud (Chormudiya)
Kalle	Mulle	Kurud (Chormudiya)
Kamraude	Kamraud	Kurud (Chormudiya)
Kanamuka	Navaganv(K)	Kurud (Chormudiya)
Kanharpuri	Kanharpuri	Kurud (Chormudiya)
Karelibadi	Karelibadi	Magarlod
Karga	Karaga	Kurud (Chormudiya)
Katalbod	Katalbod	Kurud (Chormudiya)
Kathauli	Kathauli	Kurud (Chormudiya)
Khaira	Kokadi(Khaira)	Kurud (Chormudiya)
Khairjhiti	Khairjhiti	Magarlod
Aalekhuta	Gatapar(A)	Kurud (Chormudiya)
Achhoti	Achhoti	Kurud (Chormudiya)
Khapri	Jarvaydih	Kurud (Chormudiya)
Khapri (Silauti)	Semara,C	Kurud (Chormudiya)
Anwari	Anvari	Kurud (Chormudiya)
Aroud	Aroud	Magarlod
Khapri(Kurra)	Kurra	Kurud (Chormudiya)
Kharra	Kharra	Kurud (Chormudiya)
Atang	Atang	Kurud (Chormudiya)
Bagdehi	Bagdehi	Kurud (Chormudiya)
Khatti	Karelibadi	Magarlod
Khursenga	Khursenga	Kurud (Chormudiya)
Bagoud	Bagoud	Kurud (Chormudiya)
Bakli	Bakli	Kurud (Chormudiya)
Kodapar	Kodapar	Kurud (Chormudiya)
Kodebod	Kodebod	Kurud (Chormudiya)
Bangar	Bangar	Kurud (Chormudiya)

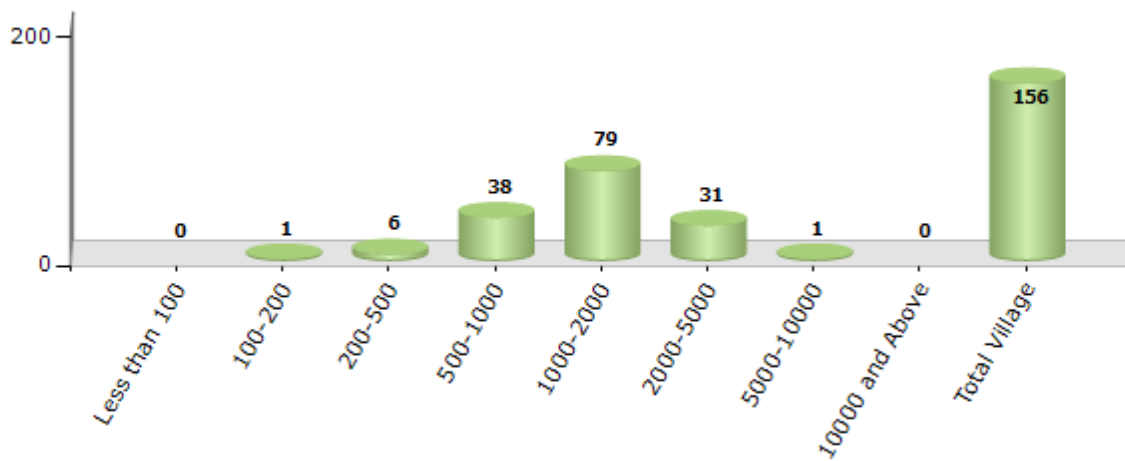
Contd....

Demographic

Number of Villages by Population Size - 2011

Less than 100	100-200	200-500	500-1000	1000-2000	2000-5000	5000-10000	10000 and Above	Total Village
0	1	6	38	79	31	1	0	156

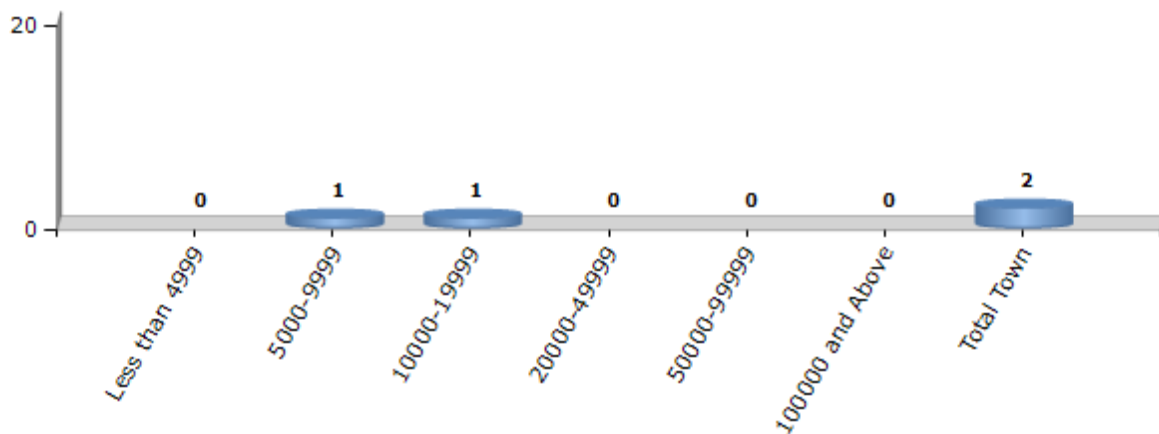
Number of Villages by Population Size - 2011



Number of Towns by Population Size - 2011

Less than 4999	5000-9999	10000-19999	20000-49999	50000-99999	100000 and Above	Total Town
0	1	1	0	0	0	2

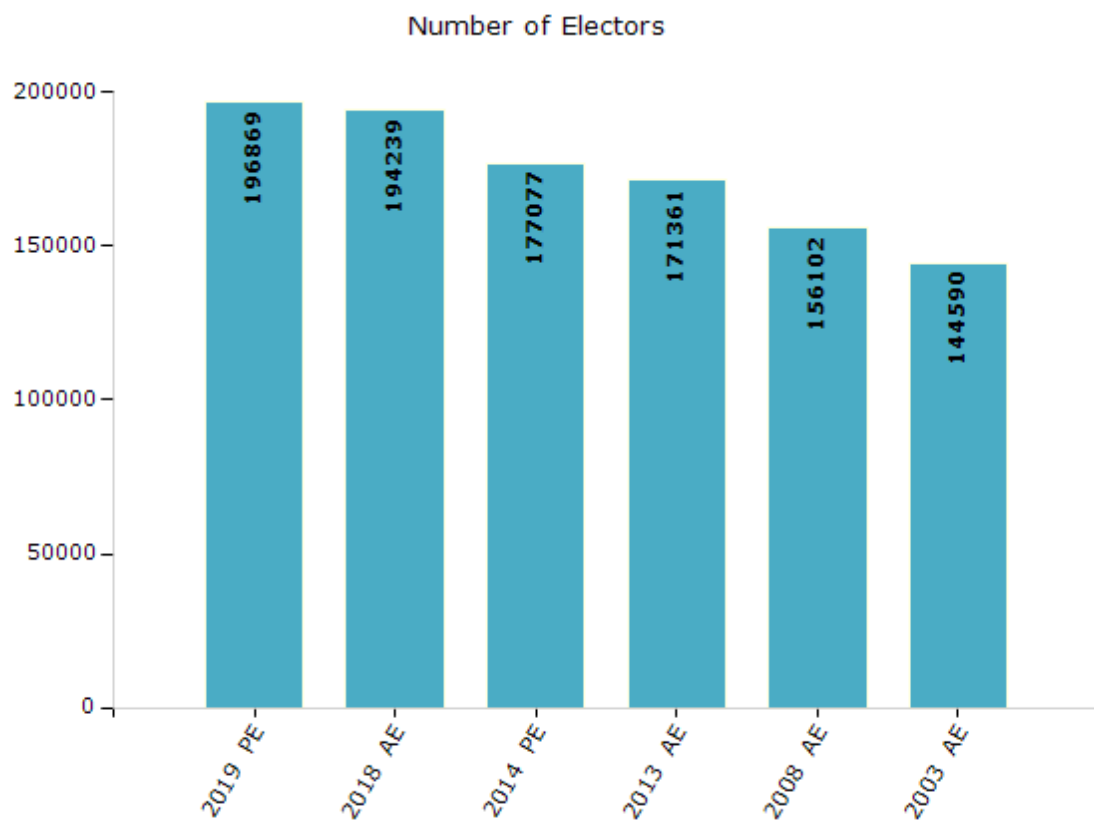
Number of Towns by Population Size - 2011



Electoral Features

Electoral by Male & Female

Year	Male	Female	Others	Total	Year	Male	Female	Others	Total
2019 PE	98789	98080	0	196869	2009 PE	-	-	-	-
2018 AE	97335	96903	1	194239	2008 AE	78127	77975	-	156102
2014 PE	89403	87674	0	177077	2004 PE	-	-	-	-
2013 AE	86790	84571	0	171361	2003 AE	71753	72837	-	144590

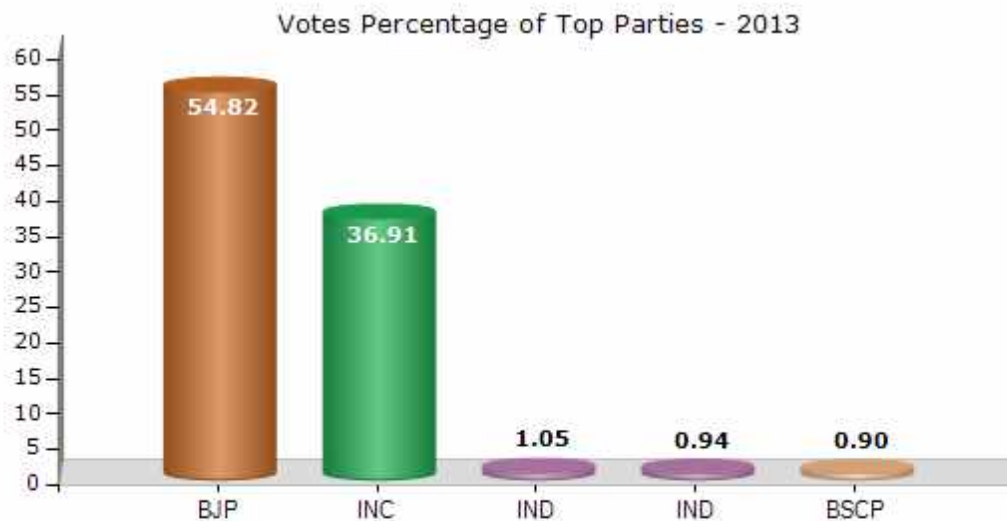


Note : AE : Assembly Election, PE : Assembly Segment of Parliamentary Election

Historical Summary Election Results

Summary Result of Assembly Election - 2013

Candidate Name	Party	Votes	Votes %
Ajay Chandrakar	BJP	83190	54.82
Lekhram Sahu	INC	56013	36.91
Bhojram Sahu	IND	1596	1.05
Prabhat Meghawale	IND	1419	0.94
Youwraj Sahu (Sounga Wale)	BSCP	1372	0.9
Anuradha Agrawal	BSP	1178	0.78
Bhuneshwar Sahu	IND	655	0.43
Murarilal Sahu	IND	579	0.38
Rekhlal Sinha	CSM	484	0.32
Tarachand Bandhe	IND	194	0.13
Yogendra Khare	BHMP	167	0.11
Omprakash Markande (Advocate)	IND	159	0.1
	NOTA	4745	3.13



Polling Station Level Election Results

Number and Name of Polling Stations (PS) (2018)

Number of Polling Stations	Name of Polling Stations	Number of Polling Stations	Name of Polling Stations
1	Kachna	22	Chataud
2	Kachna	23	Darba
3	Nawagaon (K)	24	Darba
4	Kanamuka	25	Birejhar
5	Madeli	26	Kulhadi
6	Madeli	27	Kotgaon
7	Madeli	28	Karga
8	Madeli	29	Karga
9	Jarwaydih	30	Hathband
10	Mulle	31	Fusera
11	Kalle	32	Kharra
12	G Jamganv	33	Darra
13	G Jamganv	34	Parasatthi
14	Sarabda	35	Dhuma
15	Ganeshpur	36	Sankri
16	Mura	37	Goji
17	Mura	38	Chinwari
18	Khursenga	39	Chinwari
19	Kodapar	40	Sirri
20	Kodapar	41	Sirri
21	Chataud	42	Sirri

Contd....

Polling Station Level Election Results

Polling Station-wise Votes Secured by Overall Top Five Parties in Kurud Assembly in Assembly Election (AE) under Mahasamund Parliamentary Constituency in Chhattisgarh (2018)

Number of Polling Station	Winner - Ajay Chandrakar (BJP)	Runner-up - Neelam Chandrakar (IND)	3rd - Laxmikanta Sahu (INC)	4th - Kanhaiya Lal Sahu (BSP)	5th - Yugeshwar Sahu (IND)	NOTA	Other	Total Votes Secured
36	448	469	89	14	8	23	33	1084
37	301	418	45	27	8	23	25	847
38	330	130	252	6	5	23	13	759
39	505	180	229	15	4	25	19	977
40	309	324	42	13	6	15	18	727
41	322	239	49	22	7	20	20	679
42	268	265	43	11	6	7	20	620
43	383	152	374	16	7	13	20	965
44	502	219	166	8	1	15	35	946
45	432	242	95	56	9	16	25	875
46	224	400	44	5	2	8	22	705
47	288	229	87	3	3	8	31	649
48	262	150	60	17	1	18	18	526
49	356	348	54	15	5	23	32	833
50	170	30	113	4	0	3	4	324
51	248	247	104	114	6	17	30	766
52	355	174	126	32	16	26	73	802
53	232	243	79	7	3	18	17	599
54	254	322	69	5	7	16	27	700
55	431	189	80	127	3	14	16	860
56	333	151	153	4	1	17	19	678
57	272	262	72	5	1	12	16	640
58	107	237	52	112	13	3	11	535
59	335	331	82	6	11	21	51	837
60	191	360	81	1	8	12	32	685
61	311	316	69	10	5	10	20	741
62	346	199	33	3	10	12	13	616
63	229	250	42	7	6	20	20	574
64	234	295	59	5	6	12	16	627
65	268	195	50	6	4	6	19	548
66	460	374	92	2	12	20	24	984
67	436	89	153	5	3	17	12	715
68	381	183	305	4	4	16	20	913
69	400	213	189	5	9	30	18	864
70	360	206	112	1	7	18	17	721

Contd....

Polling Station Level Election Results

Winner, Runner-up and 3rd Party Position & Winning Margin According to Polling Stations in Kurud Assembly in Assembly Election (AE) under Mahasamund Parliamentary Constituency in Chhattisgarh (2018)

Polling Station Number	Winner Party	Winner Votes (%)	Runner-up Party	Runner-up Votes (%)	Winning Margin Votes (%)	Third Party	Third Party Votes (%)	Other Votes (%)
71	BJP	348 (45.37)	IND (NC)	271 (35.33)	77 (10.04)	INC	107 (13.95)	41 (5.35)
72	BJP	427 (44.02)	INC	293 (30.21)	134 (13.81)	IND (NC)	199 (20.52)	51 (5.26)
73	BJP	278 (34.07)	INC	259 (31.74)	19 (2.33)	IND (NC)	223 (27.33)	56 (6.86)
74	IND (NC)	331 (45.84)	BJP	261 (36.15)	70 (9.69)	INC	66 (9.14)	64 (8.86)
75	BJP	360 (49.32)	IND (NC)	248 (33.97)	112 (15.35)	INC	65 (8.9)	57 (7.81)
76	BJP	327 (43.78)	IND (NC)	304 (40.7)	23 (3.08)	INC	72 (9.64)	44 (5.89)
77	IND (NC)	347 (45.12)	BJP	315 (40.96)	32 (4.16)	INC	61 (7.93)	46 (5.98)
78	BJP	485 (47.97)	IND (NC)	441 (43.62)	44 (4.35)	INC	32 (3.17)	53 (5.24)
79	BJP	288 (48.81)	IND (NC)	182 (30.85)	106 (17.96)	INC	93 (15.76)	27 (4.58)
80	BJP	265 (39.61)	IND (NC)	206 (30.79)	59 (8.82)	INC	158 (23.62)	40 (5.98)
81	BJP	316 (56.53)	IND (NC)	119 (21.29)	197 (35.24)	INC	82 (14.67)	42 (7.51)
82	IND (NC)	316 (49.07)	BJP	281 (43.63)	35 (5.44)	INC	21 (3.26)	26 (4.04)
83	BJP	255 (53.91)	IND (NC)	169 (35.73)	86 (18.18)	INC	19 (4.02)	30 (6.34)
84	BJP	420 (58.58)	IND (NC)	244 (34.03)	176 (24.55)	INC	26 (3.63)	27 (3.77)
85	BJP	323 (54.1)	IND (NC)	231 (38.69)	92 (15.41)	INC	23 (3.85)	20 (3.35)
86	BJP	408 (62.58)	IND (NC)	164 (25.15)	244 (37.43)	INC	40 (6.13)	40 (6.13)
87	BJP	548 (52.19)	IND (NC)	401 (38.19)	147 (14)	INC	46 (4.38)	55 (5.24)
88	BJP	321 (48.42)	IND (NC)	221 (33.33)	100 (15.09)	INC	80 (12.07)	41 (6.18)
89	BJP	272 (45.33)	IND (NC)	213 (35.5)	59 (9.83)	INC	95 (15.83)	20 (3.33)
90	IND (NC)	269 (39.73)	BJP	227 (33.53)	42 (6.2)	INC	132 (19.5)	49 (7.24)
91	IND (NC)	247 (41.3)	BJP	226 (37.79)	21 (3.51)	INC	72 (12.04)	53 (8.86)
92	BJP	292 (51.32)	IND (NC)	227 (39.89)	65 (11.43)	INC	24 (4.22)	26 (4.57)
93	IND (NC)	260 (46.35)	BJP	245 (43.67)	15 (2.68)	INC	25 (4.46)	31 (5.53)
94	BJP	328 (46.46)	IND (NC)	292 (41.36)	36 (5.1)	INC	40 (5.67)	46 (6.52)
95	IND (NC)	414 (61.61)	BJP	186 (27.68)	228 (33.93)	INC	31 (4.61)	41 (6.1)
96	BJP	352 (49.93)	IND (NC)	279 (39.57)	73 (10.36)	INC	36 (5.11)	38 (5.39)
97	IND (NC)	317 (57.43)	BJP	170 (30.8)	147 (26.63)	INC	24 (4.35)	41 (7.43)
98	IND (NC)	353 (49.03)	BJP	237 (32.92)	116 (16.11)	INC	90 (12.5)	40 (5.56)
99	BJP	351 (45)	IND (NC)	276 (35.38)	75 (9.62)	INC	99 (12.69)	54 (6.92)
100	INC	346 (51.18)	BJP	278 (41.12)	68 (10.06)	IND (NC)	35 (5.18)	17 (2.51)
101	BJP	316 (46.13)	INC	296 (43.21)	20 (2.92)	IND (NC)	33 (4.82)	40 (5.84)
102	INC	340 (48.64)	BJP	285 (40.77)	55 (7.87)	IND (NC)	38 (5.44)	36 (5.15)
103	IND (NC)	328 (53.25)	BJP	178 (28.9)	150 (24.35)	INC	71 (11.53)	39 (6.33)
104	BJP	345 (61.28)	IND (NC)	140 (24.87)	205 (36.41)	INC	49 (8.7)	29 (5.15)
105	BJP	420 (50.48)	INC	229 (27.52)	191 (22.96)	IND (NC)	144 (17.31)	39 (4.69)

Contd....

Socio-Economic Amenities - Rural

Access to Education Facilities

Particulars	Number of Village (% of Population)				
	Available	Not Available	If Not Available (Distance of Nearest Facility)		
			A	B	C
Govt. Primary School	156 (100)	0 (0)	0 (0)	0 (0)	0 (0)
Private Primary School	24 (26)	132 (74)	0 (0)	0 (0)	0 (0)
Govt. Middle School	113 (86)	43 (14)	42 (14)	1 (0)	0 (0)
Private Middle School	13 (14)	143 (86)	0 (0)	0 (0)	0 (0)
Govt. Secondary School	42 (44)	114 (56)	90 (45)	16 (6)	0 (0)
Private Secondary School	9 (10)	147 (90)	3 (1)	0 (0)	0 (0)
Govt. Senior Secondary School	21 (24)	135 (76)	79 (44)	35 (20)	2 (1)
Private Senior Secondary School	7 (7)	149 (93)	3 (1)	0 (0)	0 (0)
Govt. Arts and Science Degree College	0 (0)	156 (100)	18 (12)	50 (33)	74 (43)
Private Arts and Science Degree College	3 (3)	153 (97)	1 (2)	3 (2)	2 (2)
Govt. Engineering College	0 (0)	156 (100)	0 (0)	1 (1)	150 (96)
Private Engineering College	0 (0)	156 (100)	0 (0)	0 (0)	0 (0)
Govt. Medicine College	0 (0)	156 (100)	1 (1)	0 (0)	154 (99)
Private Medicine College	0 (0)	156 (100)	0 (0)	0 (0)	0 (0)
Govt. Management Institute	0 (0)	156 (100)	0 (0)	0 (0)	134 (85)
Private Management Institute	0 (0)	156 (100)	0 (0)	0 (0)	0 (0)
Govt. Polytechnic	0 (0)	156 (100)	0 (0)	1 (1)	147 (94)
Private Polytechnic	0 (0)	156 (100)	0 (0)	0 (0)	0 (0)
Govt. Vocational Training School/ITI	1 (1)	155 (99)	8 (4)	28 (19)	111 (70)
Private Vocational Training School/ITI	0 (0)	156 (100)	0 (0)	0 (0)	0 (0)
Govt. Non Formal Training Centre	4 (3)	152 (97)	1 (0)	1 (1)	59 (34)
Private Non Formal Training Centre	0 (0)	156 (100)	0 (0)	0 (0)	0 (0)
Govt. School For Disabled	1 (1)	155 (99)	6 (3)	21 (13)	116 (75)
Private School For Disabled	0 (0)	156 (100)	0 (0)	0 (0)	1 (1)
Government Others	0 (0)	156 (100)	0 (0)	3 (2)	0 (0)
Private Others	0 (0)	156 (100)	0 (0)	0 (0)	0 (0)

Note : Distance A : Less than 5 km; B : Between 5-10 km; C : 10+ km.; Source : Data Analysis is based on 2011 Census.

DISCLAIMER

The Terms of Use and Disclaimer of Datanet India Private Limited (hereinafter referred to as "Datanet") for use of this analysis report of **Kurud Assembly Constituency (Kurud Vidhan Sabha)** :-

1. **Assembly Factbook™** is a Registered Trade Mark owned by Datanet.
2. All the maps are sketched and graphical representation only and have not been drawn to the scale and also not to represent the actual geographical area or boundary of the unit.
3. The data for the aforesaid analysis is based on authentic sources and has been culled from the various publications of Census, CSO and NSSO for district and block level data, various central and state government departments, Central & State Elections Commissions and the concerned Returning Officers' releases, Electoral Rolls, Election results and allied publications, internal assessment, surveys, estimates and analysis. Therefore, certain adjustment of data at micro level may have been done to arrive closer to the macro data.
4. Data have been provided on an "As Is" and "As AVAILABLE" basis
5. The colours shown in the maps or diagram and charts of a particular party, alliance or AC are indicative and do not represent them.
6. This publication which includes maps, sheets, graphs and data would be the property under copyright of Datanet only. The user may use these for its internal study, analysis and research purposes. It's public display, re-selling or any commercial uses by the user are not allowed.
7. Datanet has taken due care and caution in compilation and processing of data and allied information, but does not guarantee the accuracy, adequacy or completeness of any information/analysis and will be not responsible for any errors or omissions or for the results obtained from the use of such information/analysis.
8. All the contents for the publication have been culled from various authentic sources and Datanet reasonably believes such sources to be reliable, but does not make any representations, express or implied as to the accuracy or fitness of use of such information. The information or contents of the information/analysis do not constitute advice and should not be relied upon in making (or refraining from making) any decision. Any reliance placed upon the information provided by Datanet is the sole responsibility and strictly at the user's risk.
9. In no event will Datanet be liable for any damages (including, without limitation, damages for loss of business projects, or loss of profits) arising in contract, tort or otherwise from the use of or inability to use any of its contents, or from any action taken (or refrained from being taken) as a result of using the analysis or any of its contents. Datanet its directors, owners, editors, officials, employees, distributor and agents or any associate will not be liable for any errors in the information contained or any consequences arising from the use of the contents of the provided information/analysis.
10. If any provision of these terms and conditions is held invalid or illegal or unenforceable for any reason by any court of competent jurisdiction, such provision shall be severed and the remainder of provisions of the terms and conditions shall continue in full force and effect as if the Term of Use had been executed with the invalid, illegal or unenforceable provision eliminated.
11. If there are any discrepancies in the information provided, please bring it to attention of Datanet for suitable rectification measures.

**Get Complete Book
At Datanet India eBooks Store**

www.datanetindia-ebooks.com

or go directly at

[http://www.datanetindia-
ebooks.com/Assembly_factbook/Chhattisgarh/Mahasamund/
Kurud](http://www.datanetindia-ebooks.com/Assembly_factbook/Chhattisgarh/Mahasamund/Kurud)

 **india**stat**elections**

ISBN : 978-93-87312-63-0

