



Chhattisgarh

# Assembly Factbook™

Khallari Assembly Constituency



Key Electoral Data of Khallari  
Assembly Constituency (Vidhan Sabha)

Chhattisgarh  
**Assembly Factbook**<sup>TM</sup>  
Khallari Assembly Constituency



Khallari Vidhan Sabha

## **Editor & Director**

Dr. R.K. Thukral

## **Research Editor**

Dr. Shafeeq Rahman

## **Compiled, Researched and Published by Datanet India Pvt. Ltd.**

D-100, 1st Floor,

Okhla Industrial Area, Phase-I,  
New Delhi- 110020.

Ph.: 91-11- 43580781-84

Email : support@indiastatpublications.com

Website : www.indiastatelections.com

## **Online Book Store :**

www.indiastatpublications.com

**Report No. :** AFB/CG-41-0125

**ISBN :** 978-93-87312-55-5

**First Edition :** January, 2018

**Eighth Updated Edition :** January, 2025

**Price :** Rs. 11500/-

US\$ 310

**© Datanet India Pvt. Ltd.**

All rights reserved. No part of this book may be reproduced, stored in a retrieval system or transmitted in any form or by any means, mechanical photocopying, photographing, scanning, recording or otherwise without the prior written permission of the publisher. Please refer to Disclaimer at page no. 227 for the use of this publication.

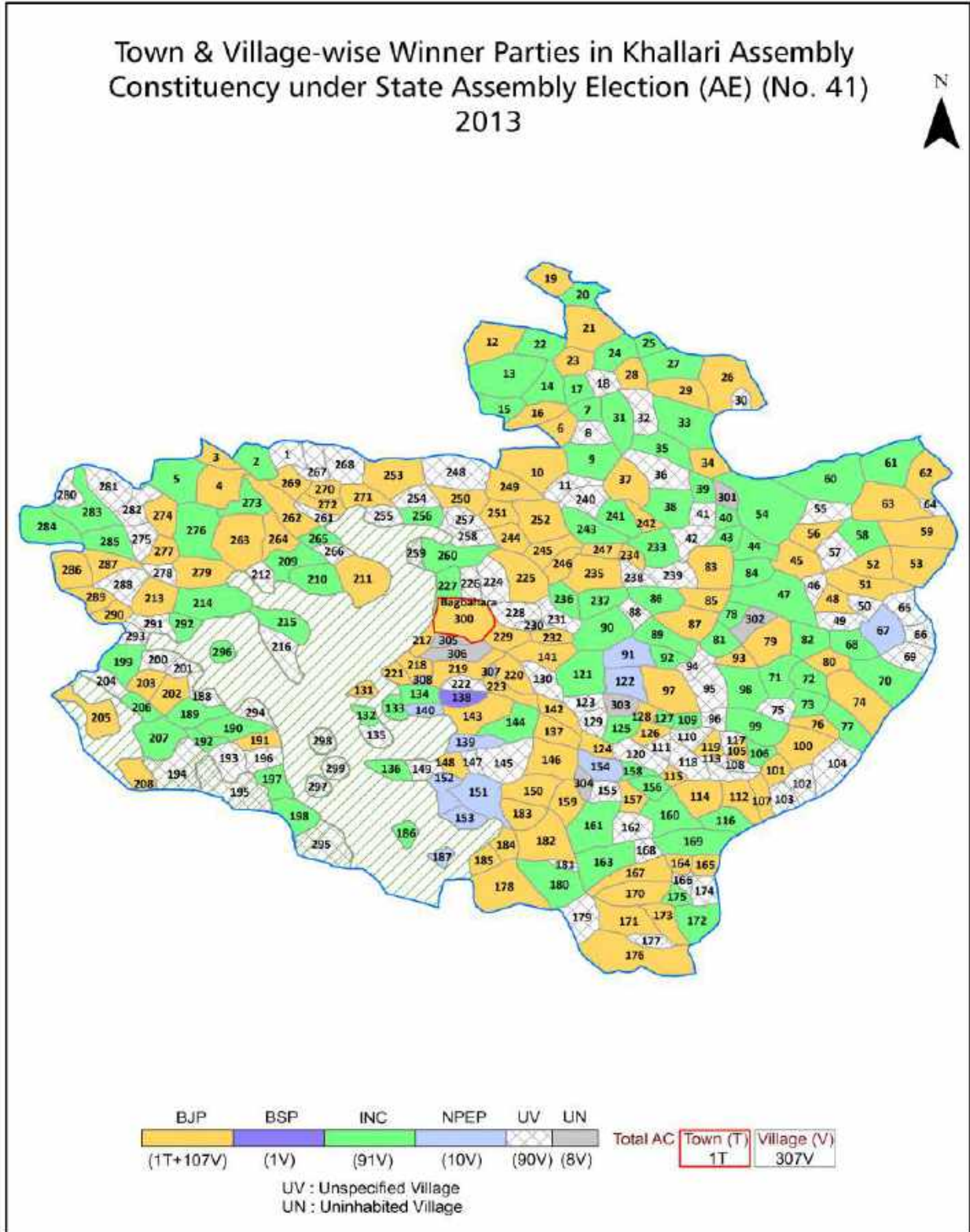
Printed in India

# Contents

No.	Particulars	Page No.
	<b>Introduction</b>	
1	Assembly Constituency - (Vidhan Sabha) at a Glance   Features of Assembly as per Delimitation Commission of India (2008)	1-2
	<b>Location and Political Maps</b>	
2	Location Map   Boundaries of Assembly Constituency - (Vidhan Sabha in District   Boundaries of Assembly Constituency under Parliamentary Constituency - (Lok Sabha)   Town & Village-wise Winner Parties- 2024, 2023, 2019, 2018, 2014, 2013, 2009 and 2008	3-11
	<b>Administrative Setup (2011)</b>	
3	District   Sub-district   Towns   Villages   Inhabited Villages   Uninhabited Villages   Village Panchayat   Intermediate Panchayat	12-27
	<b>Demographics (2011)</b>	
4	Population   Households   Rural/Urban Population   Towns and Villages by Population Size   Sex Ratio (Total & 0-6 Years)   Religious Population   Social Population   Literacy Rate	28-29
	<b>Electoral Features</b>	
5	Important Dates of Last Elections Held   Electors by Gender   Service Electors   Voters   Voters Turnout   Polling Stations & Average Number of Electors per Polling Station   Electors by Age Group   Present Elected Representatives	30-35
	<b>Historical Summary Election Results</b>	
6	Vote Share of Major Parties   Winning Margin (Number & Percentage   Polarity of Parties   Summary Result of Assembly Segment of Parliamentary Elections 2024, 2019, 2014, 2009 and 2004   Summary Result of Assembly Elections 2023, 2018, 2013, 2008 and 2003	36-47
	<b>Polling Station Level Election Results</b>	
7	Name and Number of Polling Station 2024, 2023, 2019, 2018, 2014, 2013, 2009 and 2008   Polling Station-wise Electors, Voters & Voters Turnout 2024, 2023, 2019, 2018, 2014, 2013, 2009 and 2008   Polling Station wise Elections Results 2024, 2023, 2019, 2018, 2014, 2013, 2009 and 2008	48-205
	<b>Share of Assembly Constituency</b>	
8	Share of Assembly Constituency - (Vidhan Sabha) in State, District and Parliamentary Constituency - (Lok Sabha)	206
	<b>Socio-Economic Amenities (2011)</b>	
9	Access to Administrative Units   Agricultural, Manufacturing and Industrial Commodities   Demographic Indicators   Education   Health & Manpower   Drinking Water Supply   Sanitation   Entertainment and Recreations Infrastructure   Power   Food Allocation Distribution and Marketing of Agriculture Commodities Infrastructure   Transport and Road Infrastructure   Communication   Banking and Financial Services   Land Use   Irrigation Source	208-222
10	<b>Abbreviation &amp; Sources</b>	224-225
11	<b>Disclaimer</b>	227



**Location & Political Map**



## Administrative Setup

### List of Village Panchayat & Intermediate Panchayat (Block) Name - 2011

Village Name	Village Panchayat Name	Intermediate Panchayat Name
Amakoni	Amakoni	Bagbahara
Amanara	Koma	Bagbahara
Amanpuri	Parsuli	Bagbahara
Amera	Ukhara	Bagbahara
Amethi	Khuteri	Bagbahara
Amgaon	Lamkeni	Bagbahara
Amlidih	Khamhariya	Bagbahara
Amurda	Barbaspur	Bagbahara
Anwaradabri	Anwaradabri	Bagbahara
Anwarpur	Sukharidabri	Bagbahara
Arand	Arand	Pithaura
Arand	Arand	Bagbahara
Badhaipali	Badhaipali	Pithaura
Bagarpali	Bagarpali	Pithaura
Bagbahara Kalan(Viran)	Bagbahara Kalan(Viran)	Bagbahara
Bagbahara Khurd	Bagbahara Kalan(Viran)	Bagbahara
Baghamuda	Baghamuda	Bagbahara
Bahera Bhatha	Ratapali	Bagbahara
Baiga Khamariya	Salhe Bhantha	Bagbahara
Baihadih	Bodrabhandha	Bagbahara
Bakma	Bakma	Bagbahara
Bamhandih	Patperpali Kalan	Bagbahara
Bamhansara	Khursipar	Bagbahara
Bandumuda	Kalmidadar	Bagbahara
Baniyatora	Parkom	Bagbahara
Banjrbahara	Amakoni	Bagbahara
Banskanta	Khemda	Bagbahara
Banskata (Banjkata)	Badhaipali	Pithaura
Barbaspur	Barbaspur	Bagbahara

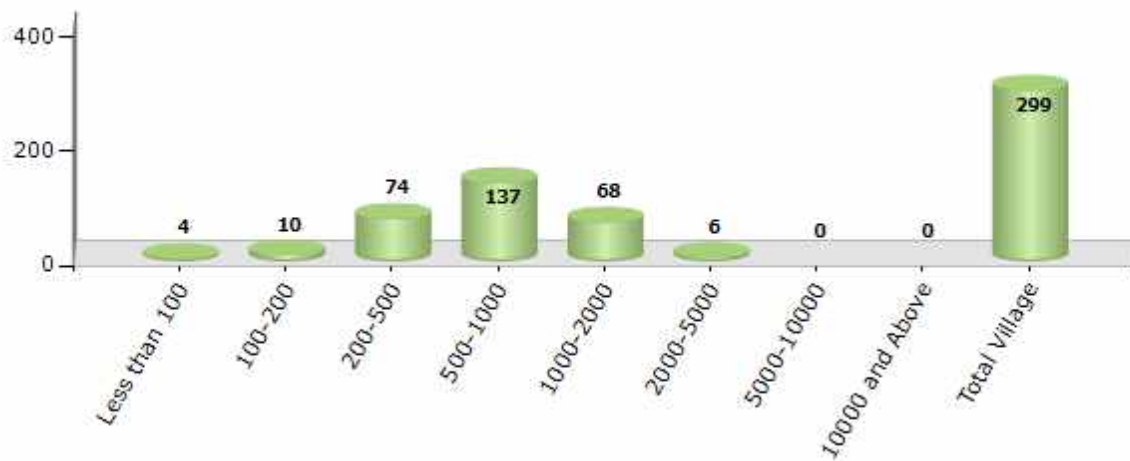
Contd....

**Demographic**

**Number of Villages by Population Size - 2011**

Less than 100	100-200	200-500	500-1000	1000-2000	2000-5000	5000-10000	10000 and Above	Total Village
4	10	74	137	68	6	0	0	299

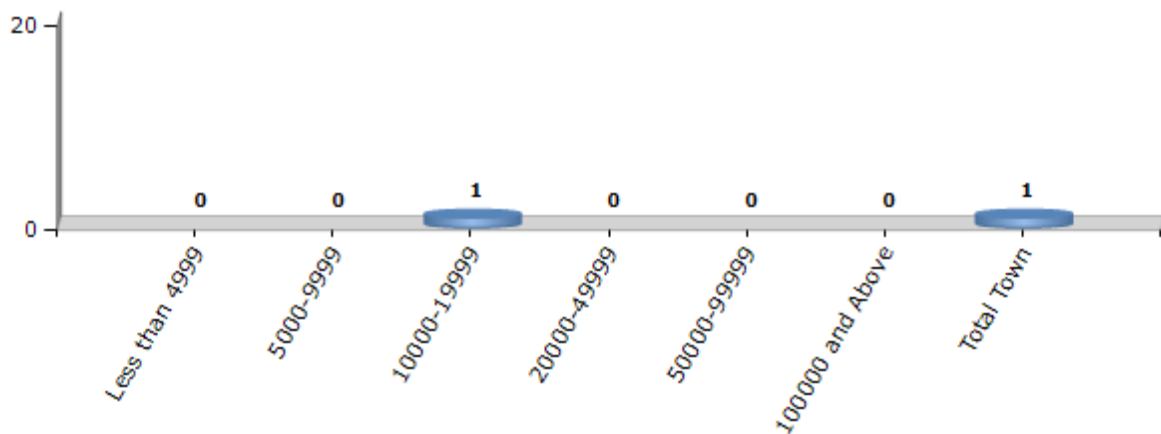
Number of Villages by Population Size - 2011



**Number of Towns by Population Size - 2011**

Less than 4999	5000-9999	10000-19999	20000-49999	50000-99999	100000 and Above	Total Town
0	0	1	0	0	0	1

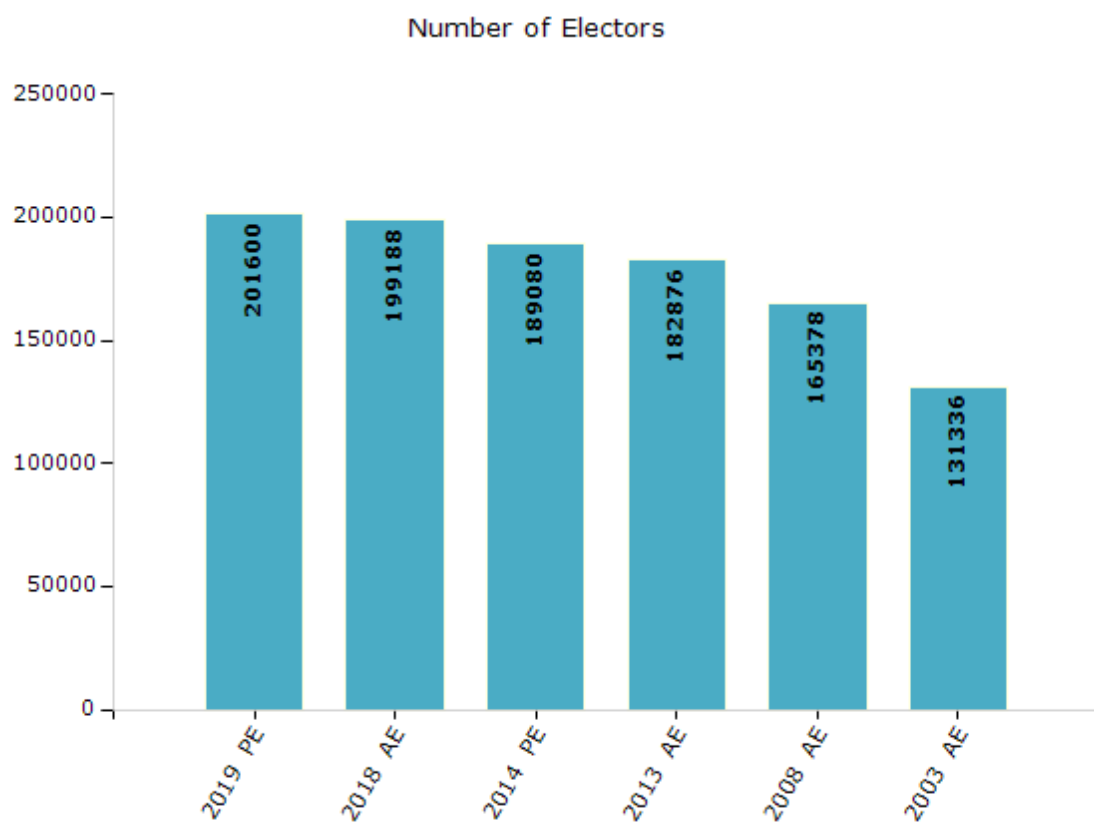
Number of Towns by Population Size - 2011



## Electoral Features

### Electoral by Male & Female

Year	Male	Female	Others	Total	Year	Male	Female	Others	Total
2019 PE	99963	101630	7	201600	2009 PE	-	-	-	-
2018 AE	98559	100621	8	199188	2008 AE	81621	83757	-	165378
2014 PE	94206	94862	12	189080	2004 PE	-	-	-	-
2013 AE	91239	91629	8	182876	2003 AE	64435	66901	-	131336



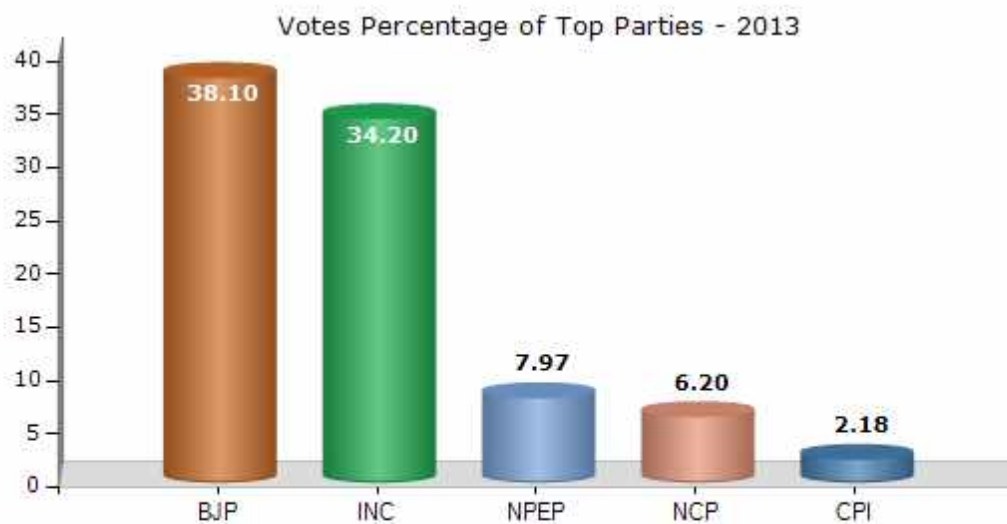
Note : AE : Assembly Election, PE : Assembly Segment of Parliamentary Election



## Historical Summary Election Results

### Summary Result of Assembly Election - 2013

Candidate Name	Party	Votes	Votes %
Chunni Lal Sahu	BJP	58652	38.1
Paresh Bagbahra	INC	52653	34.2
Phool Singh Dhruw (Dhruw Sahab)	NPEP	12275	7.97
Satish Jaggi	NCP	9549	6.2
Mangtu Ram Dhruw	CPI	3357	2.18
Chunni Lal	IND	2517	1.63
Phulsing Dhruw	IND	1844	1.2
Jitendra Chandrakar	BSP	1594	1.04
Satish Jag	IND	1547	1
Champa Lal Patel	IND	1468	0.95
Deepti Shah Mandavi	IND	1225	0.8
Nilkanth Diwan	GGP	829	0.54
Devsharan Nag	SP	515	0.33
	NOTA	5931	3.85



## Polling Station Level Election Results

### Number and Name of Polling Stations (PS) (2018)

Number of Polling Stations	Name of Polling Stations	Number of Polling Stations	Name of Polling Stations
1	Mohandi	22	Joratrai
2	Mohandi	23	Khallari
3	Hadhaband	24	Khallari
4	Arand	25	Charauda
5	Churki	26	Jamli
6	Pali	27	Kashibahra
7	Soram	28	Marar Kashibahra
8	Jhara	29	Okarband
9	Mudiyadih	30	Mamabhancha
10	Koma	31	Mamabhancha
11	Koma	32	Telibhandha
12	Kanharpuri	33	Pachedha
13	Kolda	34	Pachedha
14	Barabaspur	35	Potiya
15	Gabaud	36	Kamraud
16	Mohgaon	37	Hichchha
17	Boirgaon	38	Tusda
18	Bohardih	39	Jiwangarh
19	Kashibahara	40	Dumrpali
20	Paterapali	41	Dharampur
21	Aanvrabri	42	Amethi

Contd....

**Polling Station Level Election Results**

**Polling Station-wise Votes Secured by Overall Top Five Parties in Khallari Assembly in Assembly Election (AE) under Mahasamund Parliamentary Constituency in Chhattisgarh (2018)**

Number of Polling Station	Winner - Dwarikadhish Yadav (INC)	Runner-up - Monika Dilip Sahu (BJP)	3rd - Paresh Bagbahara (JCCJ)	4th - Bhekhilal Sahu Urf Bhekhu (IND)	5th - Basanta Thakur (NCP)	NOTA	Other	Total Votes Secured
36	569	295	56	21	3	5	50	999
37	224	236	11	9	1	0	13	494
38	380	214	27	11	3	3	20	658
39	411	103	41	15	7	0	17	594
40	345	133	98	24	6	3	120	729
41	261	63	6	19	3	3	18	373
42	457	23	25	15	4	2	28	554
43	323	57	46	16	7	0	28	477
44	371	84	39	22	3	3	38	560
45	365	132	45	38	8	2	37	627
46	387	169	94	19	5	1	27	702
47	114	44	12	3	2	0	8	183
48	512	50	24	23	40	1	40	690
49	660	101	16	42	5	6	63	893
50	217	90	7	15	2	2	32	365
51	292	99	123	25	5	0	34	578
52	448	111	14	40	7	5	28	653
53	545	91	85	38	23	1	49	832
54	551	168	24	32	16	8	76	875
55	251	67	185	22	3	7	79	614
56	229	24	7	18	2	3	15	298
57	254	150	8	6	6	1	15	440
58	213	103	25	14	4	1	31	391
59	236	86	16	23	4	1	47	413
60	297	147	5	20	9	3	38	519
61	222	31	13	28	19	1	49	363
62	190	9	6	12	1	0	8	226
63	409	57	33	9	11	0	29	548
64	411	61	23	18	2	3	31	549
65	468	157	72	32	4	2	63	798
66	375	207	8	17	4	1	10	622
67	356	275	11	13	10	0	30	695
68	182	137	32	5	2	0	24	382
69	373	139	18	9	8	1	28	576
70	361	116	20	13	6	1	21	538

Contd....

## Polling Station Level Election Results

**Winner, Runner-up and 3rd Party Position & Winning Margin According to Polling Stations in Khallari Assembly in Assembly Election (AE) under Mahasamund Parliamentary Constituency in Chhattisgarh (2018)**

Polling Station Number	Winner Party	Winner Votes (%)	Runner-up Party	Runner-up Votes (%)	Winning Margin Votes (%)	Third Party	Third Party Votes (%)	Other Votes (%)
71	BJP	391 (42.04)	INC	359 (38.6)	32 (3.44)	IND (BSUB)	67 (7.2)	113 (12.15)
72	INC	312 (57.99)	BJP	104 (19.33)	208 (38.66)	IND (BSUB)	41 (7.62)	81 (15.06)
73	INC	299 (82.6)	JCCJ	15 (4.14)	284 (78.46)	IND (BSUB)	15 (4.14)	33 (9.12)
74	INC	360 (61.96)	BJP	136 (23.41)	224 (38.55)	IND (BSUB)	25 (4.3)	60 (10.33)
75	JCCJ	211 (38.79)	INC	142 (26.1)	69 (12.69)	BJP	79 (14.52)	112 (20.59)
76	INC	317 (80.25)	BJP	31 (7.85)	286 (72.4)	IND (BSUB)	13 (3.29)	34 (8.61)
77	INC	243 (60.6)	JCCJ	67 (16.71)	176 (43.89)	BJP	44 (10.97)	47 (11.72)
78	INC	355 (67.49)	BJP	60 (11.41)	295 (56.08)	JCCJ	43 (8.17)	68 (12.93)
79	INC	506 (67.2)	BJP	57 (7.57)	449 (59.63)	JCCJ	57 (7.57)	133 (17.66)
80	INC	550 (57.53)	BJP	213 (22.28)	337 (35.25)	JCCJ	82 (8.58)	111 (11.61)
81	INC	251 (62.44)	BJP	119 (29.6)	132 (32.84)	JCCJ	9 (2.24)	23 (5.72)
82	INC	486 (64.2)	BJP	136 (17.97)	350 (46.23)	JCCJ	41 (5.42)	94 (12.42)
83	INC	385 (66.96)	BJP	118 (20.52)	267 (46.44)	IND (BSUB)	21 (3.65)	51 (8.87)
84	INC	215 (58.42)	BJP	114 (30.98)	101 (27.44)	JCCJ	23 (6.25)	16 (4.35)
85	INC	330 (57.39)	BJP	95 (16.52)	235 (40.87)	JCCJ	83 (14.43)	67 (11.65)
86	INC	352 (58.96)	BJP	146 (24.46)	206 (34.5)	JCCJ	29 (4.86)	70 (11.73)
87	INC	287 (53.15)	BJP	151 (27.96)	136 (25.19)	NCP	23 (4.26)	79 (14.63)
88	INC	256 (48.21)	JCCJ	116 (21.85)	140 (26.36)	BJP	104 (19.59)	55 (10.36)
89	INC	267 (61.1)	JCCJ	62 (14.19)	205 (46.91)	BJP	41 (9.38)	67 (15.33)
90	INC	290 (59.43)	BJP	146 (29.92)	144 (29.51)	JCCJ	21 (4.3)	31 (6.35)
91	INC	361 (46.05)	BJP	290 (36.99)	71 (9.06)	JCCJ	44 (5.61)	89 (11.35)
92	BJP	242 (46.81)	INC	233 (45.07)	9 (1.74)	JCCJ	16 (3.09)	26 (5.03)
93	INC	308 (57.25)	BJP	159 (29.55)	149 (27.7)	IND (BSUB)	25 (4.65)	46 (8.55)
94	INC	398 (62.48)	BJP	128 (20.09)	270 (42.39)	JCCJ	29 (4.55)	82 (12.87)
95	INC	219 (38.49)	SHS	134 (23.55)	85 (14.94)	BJP	117 (20.56)	99 (17.4)
96	INC	186 (43.56)	BJP	158 (37)	28 (6.56)	JCCJ	36 (8.43)	47 (11.01)
97	INC	294 (51.49)	BJP	111 (19.44)	183 (32.05)	JCCJ	69 (12.08)	97 (16.99)
98	INC	513 (58.1)	JCCJ	145 (16.42)	368 (41.68)	BJP	122 (13.82)	103 (11.66)
99	INC	287 (40.08)	BJP	259 (36.17)	28 (3.91)	NCP	75 (10.47)	95 (13.27)
100	INC	369 (48.11)	BJP	306 (39.9)	63 (8.21)	JCCJ	37 (4.82)	55 (7.17)
101	BJP	274 (41.2)	INC	272 (40.9)	2 (0.3)	JCCJ	27 (4.06)	92 (13.83)
102	INC	259 (47.44)	BJP	203 (37.18)	56 (10.26)	IND (BSUB)	29 (5.31)	55 (10.07)
103	INC	164 (47.67)	BJP	132 (38.37)	32 (9.3)	JCCJ	25 (7.27)	23 (6.69)
104	INC	382 (52.04)	BJP	221 (30.11)	161 (21.93)	NCP	53 (7.22)	78 (10.63)
105	INC	316 (70.69)	BJP	82 (18.34)	234 (52.35)	JCCJ	13 (2.91)	36 (8.05)

Contd....

**Socio-Economic Amenities - Rural**

**Access to Education Facilities**

Particulars	Number of Village (% of Population)				
	Available	Not Available	If Not Available (Distance of Nearest Facility)		
			A	B	C
Govt. Primary School	286 (99)	13 (1)	10 (1)	0 (0)	0 (0)
Private Primary School	16 (8)	283 (92)	0 (0)	1 (0)	0 (0)
Govt. Middle School	113 (55)	186 (45)	160 (38)	14 (4)	3 (1)
Private Middle School	7 (5)	292 (95)	1 (0)	0 (0)	0 (0)
Govt. Secondary School	30 (19)	269 (81)	130 (38)	108 (33)	19 (5)
Private Secondary School	4 (3)	295 (97)	2 (1)	0 (0)	0 (0)
Govt. Senior Secondary School	17 (12)	282 (88)	81 (24)	134 (41)	26 (8)
Private Senior Secondary School	2 (1)	297 (99)	4 (1)	2 (1)	1 (0)
Govt. Arts and Science Degree College	1 (0)	298 (100)	6 (2)	53 (21)	204 (62)
Private Arts and Science Degree College	0 (0)	299 (100)	0 (0)	0 (0)	0 (0)
Govt. Engineering College	0 (0)	299 (100)	0 (0)	0 (0)	225 (74)
Private Engineering College	0 (0)	299 (100)	0 (0)	0 (0)	6 (2)
Govt. Medicine College	0 (0)	299 (100)	2 (1)	4 (1)	251 (85)
Private Medicine College	0 (0)	299 (100)	0 (0)	0 (0)	1 (0)
Govt. Management Institute	1 (1)	298 (99)	0 (0)	1 (1)	193 (65)
Private Management Institute	0 (0)	299 (100)	0 (0)	0 (0)	16 (5)
Govt. Polytechnic	0 (0)	299 (100)	0 (0)	1 (0)	229 (75)
Private Polytechnic	0 (0)	299 (100)	0 (0)	0 (0)	0 (0)
Govt. Vocational Training School/ITI	0 (0)	299 (100)	0 (0)	10 (4)	179 (57)
Private Vocational Training School/ITI	0 (0)	299 (100)	5 (2)	22 (8)	57 (17)
Govt. Non Formal Training Centre	1 (0)	298 (100)	0 (0)	2 (1)	83 (32)
Private Non Formal Training Centre	0 (0)	299 (100)	0 (0)	0 (0)	0 (0)
Govt. School For Disabled	0 (0)	299 (100)	0 (0)	0 (0)	176 (57)
Private School For Disabled	0 (0)	299 (100)	0 (0)	0 (0)	0 (0)
Government Others	0 (0)	299 (100)	0 (0)	0 (0)	18 (5)
Private Others	1 (1)	298 (99)	0 (0)	0 (0)	0 (0)

Note : Distance A : Less than 5 km; B : Between 5-10 km; C : 10+ km.; Source : Data Analysis is based on 2011 Census.

## DISCLAIMER

The Terms of Use and Disclaimer of Datanet India Private Limited (hereinafter referred to as "Datanet") for use of this analysis report of **Khallari Assembly Constituency (Khallari Vidhan Sabha)** :-

1. **Assembly Factbook™** is a Registered Trade Mark owned by Datanet.
2. All the maps are sketched and graphical representation only and have not been drawn to the scale and also not to represent the actual geographical area or boundary of the unit.
3. The data for the aforesaid analysis is based on authentic sources and has been culled from the various publications of Census, CSO and NSSO for district and block level data, various central and state government departments, Central & State Elections Commissions and the concerned Returning Officers' releases, Electoral Rolls, Election results and allied publications, internal assessment, surveys, estimates and analysis. Therefore, certain adjustment of data at micro level may have been done to arrive closer to the macro data.
4. Data have been provided on an "As Is" and "As AVAILABLE" basis
5. The colours shown in the maps or diagram and charts of a particular party, alliance or AC are indicative and do not represent them.
6. This publication which includes maps, sheets, graphs and data would be the property under copyright of Datanet only. The user may use these for its internal study, analysis and research purposes. It's public display, re-selling or any commercial uses by the user are not allowed.
7. Datanet has taken due care and caution in compilation and processing of data and allied information, but does not guarantee the accuracy, adequacy or completeness of any information/analysis and will be not responsible for any errors or omissions or for the results obtained from the use of such information/analysis.
8. All the contents for the publication have been culled from various authentic sources and Datanet reasonably believes such sources to be reliable, but does not make any representations, express or implied as to the accuracy or fitness of use of such information. The information or contents of the information/analysis do not constitute advice and should not be relied upon in making (or refraining from making) any decision. Any reliance placed upon the information provided by Datanet is the sole responsibility and strictly at the user's risk.
9. In no event will Datanet be liable for any damages (including, without limitation, damages for loss of business projects, or loss of profits) arising in contract, tort or otherwise from the use of or inability to use any of its contents, or from any action taken (or refrained from being taken) as a result of using the analysis or any of its contents. Datanet its directors, owners, editors, officials, employees, distributor and agents or any associate will not be liable for any errors in the information contained or any consequences arising from the use of the contents of the provided information/analysis.
10. If any provision of these terms and conditions is held invalid or illegal or unenforceable for any reason by any court of competent jurisdiction, such provision shall be severed and the remainder of provisions of the terms and conditions shall continue in full force and effect as if the Term of Use had been executed with the invalid, illegal or unenforceable provision eliminated.
11. If there are any discrepancies in the information provided, please bring it to attention of Datanet for suitable rectification measures.



**Get Complete Book**  
**At Datanet India eBooks Store**

[www.datanetindia-ebooks.com](http://www.datanetindia-ebooks.com)

or go directly at

[http://www.datanetindia-  
ebooks.com/Assembly\\_factbook/Chhattisgarh/Mahasamund/  
Khallari](http://www.datanetindia-ebooks.com/Assembly_factbook/Chhattisgarh/Mahasamund/Khallari)

 **india**stat**elections**

