



Chhattisgarh

Assembly Factbook™

Dhamtari Assembly Constituency



Key Electoral Data of Dhamtari
Assembly Constituency (Vidhan Sabha)

Chhattisgarh
Assembly FactbookTM
Dhamtari Assembly Constituency



Dhamtari Vidhan Sabha

Editor & Director

Dr. R.K. Thukral

Research Editor

Dr. Shafeeq Rahman

Compiled, Researched and Published by Datanet India Pvt. Ltd.

D-100, 1st Floor,

Okhla Industrial Area, Phase-I,
New Delhi- 110020.

Ph.: 91-11- 43580781-84

Email : support@indiastatpublications.com

Website : www.indiastatelections.com

Online Book Store :

www.indiastatpublications.com

Report No. : AFB/CG-58-0125

ISBN : 978-93-87312-37-1

First Edition : January, 2018

Eighth Updated Edition : January, 2025

Price : Rs. 11500/-

US\$ 310

© Datanet India Pvt. Ltd.

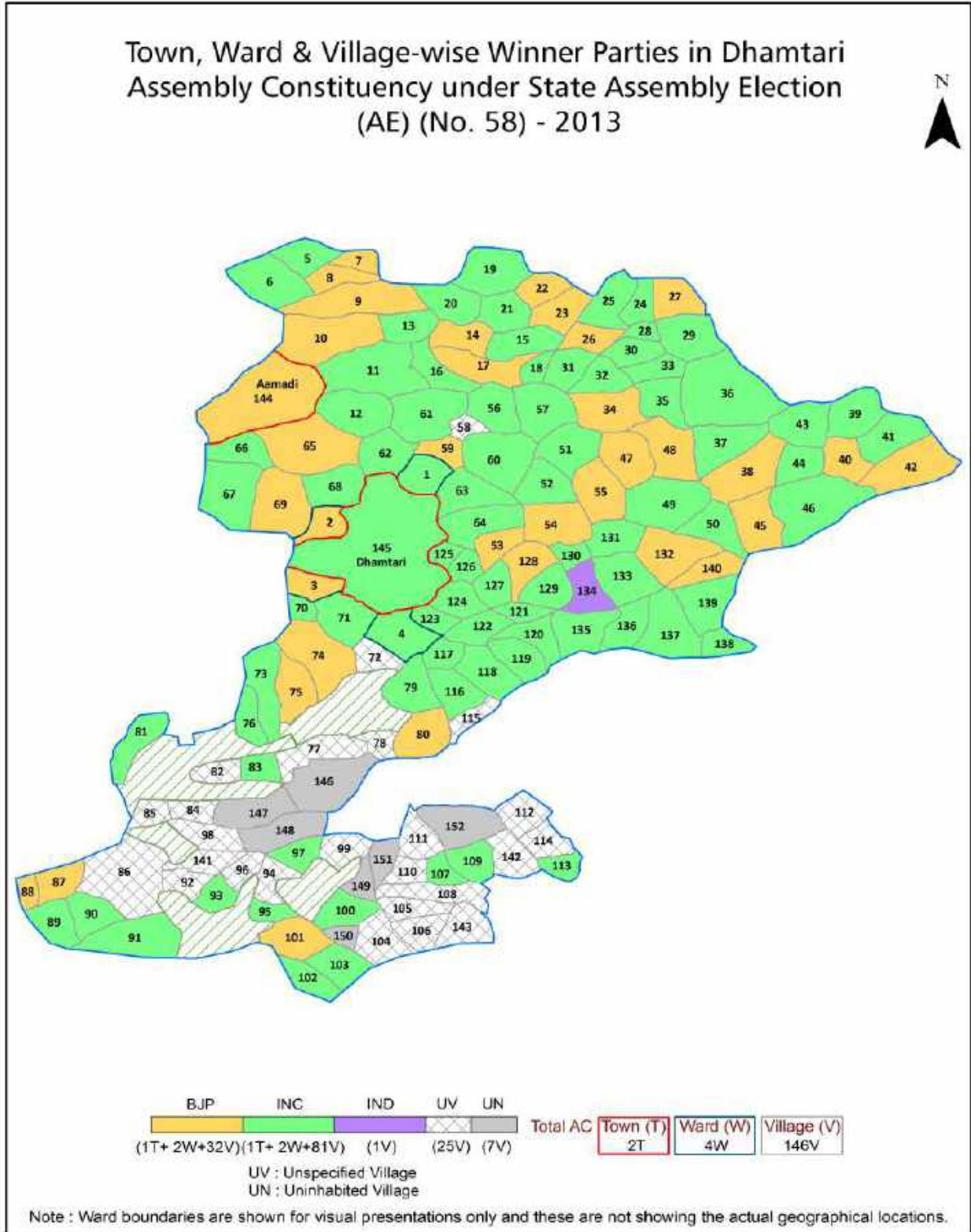
All rights reserved. No part of this book may be reproduced, stored in a retrieval system or transmitted in any form or by any means, mechanical photocopying, photographing, scanning, recording or otherwise without the prior written permission of the publisher. Please refer to Disclaimer at page no. 215 for the use of this publication.

Printed in India

Contents

No.	Particulars	Page No.
	Introduction	
1	Assembly Constituency - (Vidhan Sabha) at a Glance Features of Assembly as per Delimitation Commission of India (2008)	1-2
	Location and Political Maps	
2	Location Map Boundaries of Assembly Constituency - (Vidhan Sabha in District Boundaries of Assembly Constituency under Parliamentary Constituency - (Lok Sabha) Town, Ward & Village-wise Winner Parties- 2024, 2023, 2019, 2018, 2014, 2013, 2009 and 2008	3-11
	Administrative Setup (2011)	
3	District Sub-district Towns Villages Inhabited Villages Uninhabited Villages Village Panchayat Intermediate Panchayat	12-20
	Demographics (2011)	
4	Population Households Rural/Urban Population Towns, Ward and Villages by Population Size Sex Ratio (Total & 0-6 Years) Religious Population Social Population Literacy Rate	21-23
	Electoral Features	
5	Important Dates of Last Elections Held Electors by Gender Service Electors Voters Voters Turnout Polling Stations & Average Number of Electors per Polling Station Electors by Age Group Present Elected Representatives	24-29
	Historical Summary Election Results	
6	Vote Share of Major Parties Winning Margin (Number & Percentage Polarity of Parties Summary Result of Assembly Segment of Parliamentary Elections 2024, 2019, 2014, 2009 and 2004 Summary Result of Assembly Elections 2023, 2018, 2013, 2008 and 2003	30-41
	Polling Station Level Election Results	
7	Name and Number of Polling Station 2024, 2023, 2019, 2018, 2014, 2013, 2009 and 2008 Polling Station-wise Electors, Voters & Voters Turnout 2024, 2023, 2019, 2018, 2014, 2013, 2009 and 2008 Polling Station wise Elections Results 2024, 2023, 2019, 2018, 2014, 2013, 2009 and 2008	42-193
	Share of Assembly Constituency	
8	Share of Assembly Constituency - (Vidhan Sabha) in State, District and Parliamentary Constituency - (Lok Sabha)	194
	Socio-Economic Amenities (2011)	
9	Access to Administrative Units Agricultural, Manufacturing and Industrial Commodities Demographic Indicators Education Health & Manpower Drinking Water Supply Sanitation Entertainment and Recreations Infrastructure Power Food Allocation Distribution and Marketing of Agriculture Commodities Infrastructure Transport and Road Infrastructure Communication Banking and Financial Services Land Use Irrigation Source	196-210
10	Abbreviation & Sources	212-213
11	Disclaimer	215

Location & Political Map



Administrative Setup

List of Village Panchayat & Intermediate Panchayat (Block) Name - 2011

Village Name	Village Panchayat Name	Intermediate Panchayat Name
Achhota	Achhota	Dhamtari
Adekanha	Kodegaon (R)	Dhamtari
Akla Dongri	Akla Dongri	Dhamtari
Amethi	Amethi	Dhamtari
Amlidih	Amlidih	Dhamtari
Angara	Dahi	Dhamtari
Aroud	Aroud(Du)	Dhamtari
Aroud	Aroud(Li)	Dhamtari
Bagodar	Leelar	Dhamtari
Bagtarai	Bagtarai	Dhamtari
Baliyara	Baliyara	Dhamtari
Banjari	Kalartarai	Dhamtari
Barari	Barari	Dhamtari
Barbandha	Aroud(Du)	Dhamtari
Bargari	Kodegaon (B)	Dhamtari
Barna	Barna	Dhamtari
Beltara	Soram	Dhamtari
Bendra Nawagaon	Bendra Nawagaon	Dhamtari
Bhanpuri	Bhanpuri	Dhamtari
Bharari	Bhawarmara	Dhamtari
Bhatgaon	Bhatgaon	Dhamtari
Bhawarmara	Bhawarmara	Dhamtari
Bhidavar	Mongra Gahan	Dhamtari
Bhothipar	Kurra (Irri)	Dhamtari
Bhothli	Bhothli	Dhamtari
Bhoyna	Bhoyna	Dhamtari
Bijnapuri	Bijnapuri	Dhamtari
Biretara	Biretara	Dhamtari
Bishrampur	Tumrabahar	Dhamtari

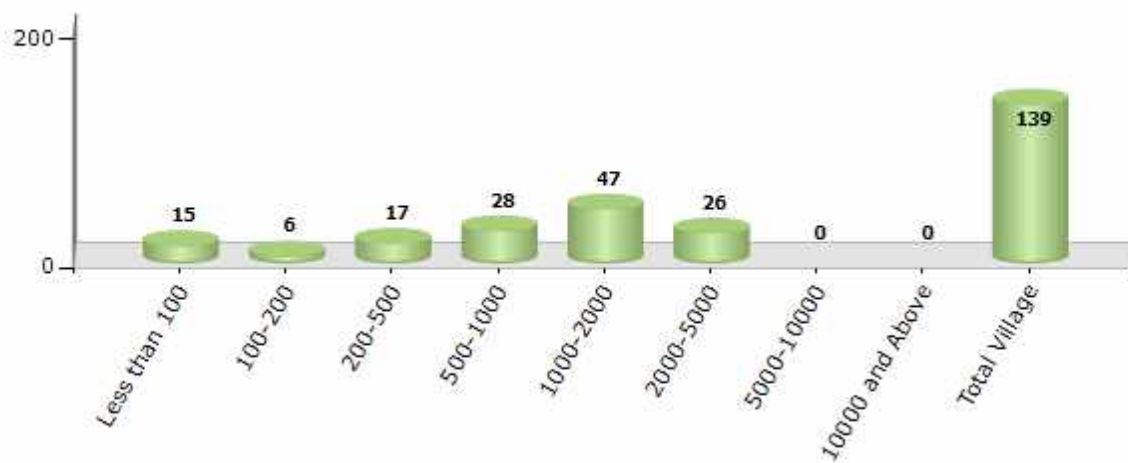
Contd....

Demographic

Number of Villages by Population Size - 2011

Less than 100	100-200	200-500	500-1000	1000-2000	2000-5000	5000-10000	10000 and Above	Total Village
15	6	17	28	47	26	0	0	139

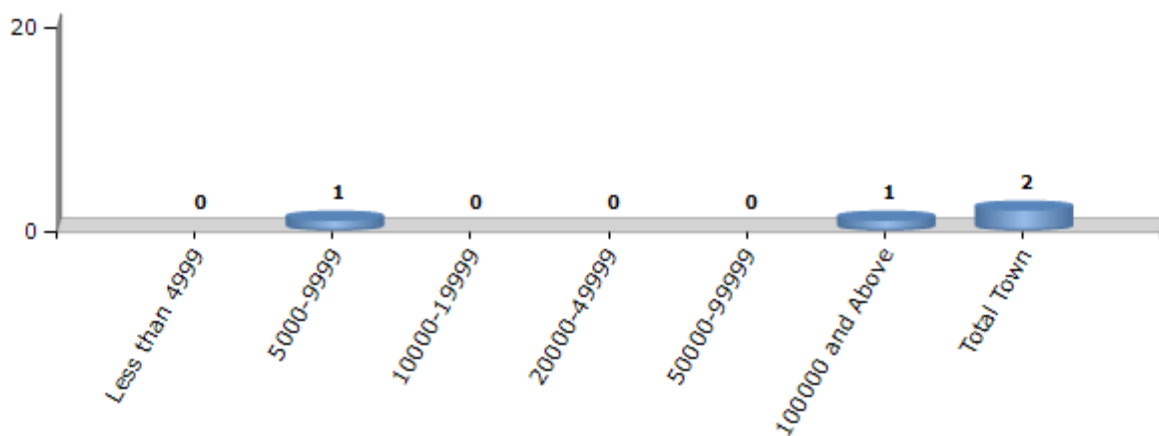
Number of Villages by Population Size - 2011



Number of Towns by Population Size - 2011

Less than 4999	5000-9999	10000-19999	20000-49999	50000-99999	100000 and Above	Total Town
0	1	0	0	0	1	2

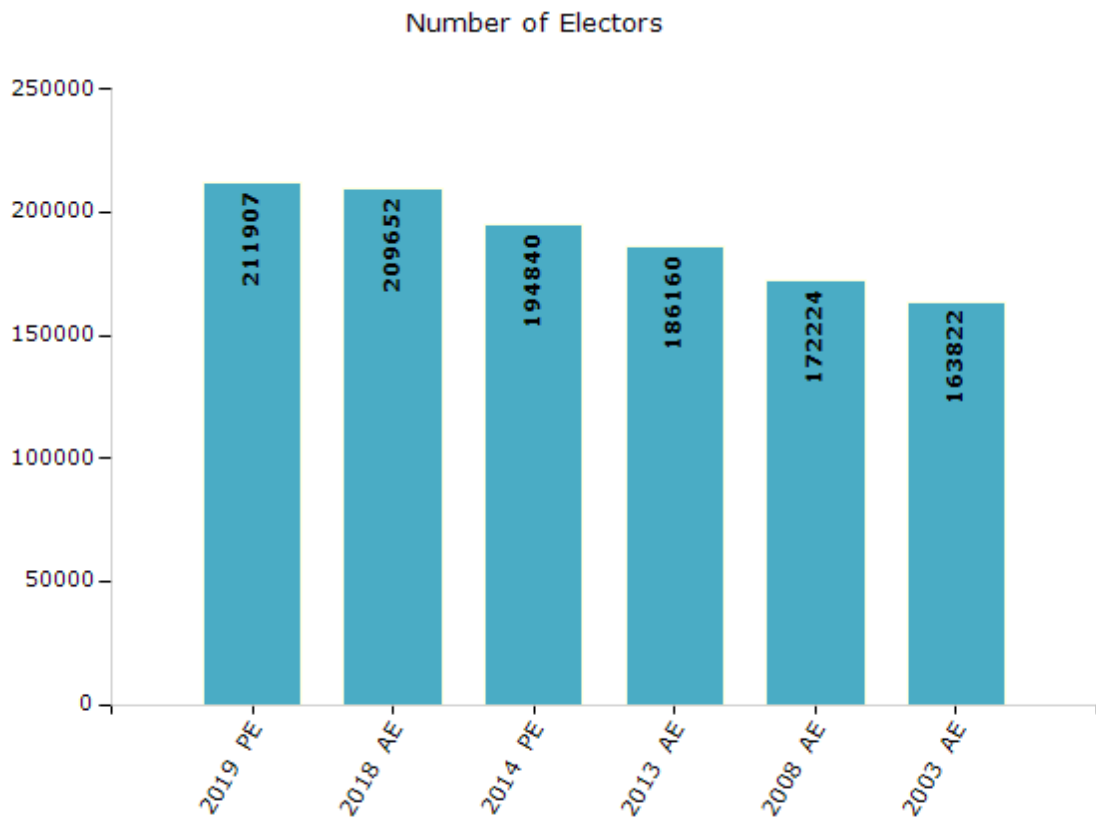
Number of Towns by Population Size - 2011



Electoral Features

Electoral by Male & Female

Year	Male	Female	Others	Total	Year	Male	Female	Others	Total
2019 PE	104238	107668	1	211907	2009 PE	-	-	-	-
2018 AE	102848	106798	6	209652	2008 AE	85601	86623	-	172224
2014 PE	96946	97894	0	194840	2004 PE	-	-	-	-
2013 AE	93312	92848	0	186160	2003 AE	81090	82732	-	163822

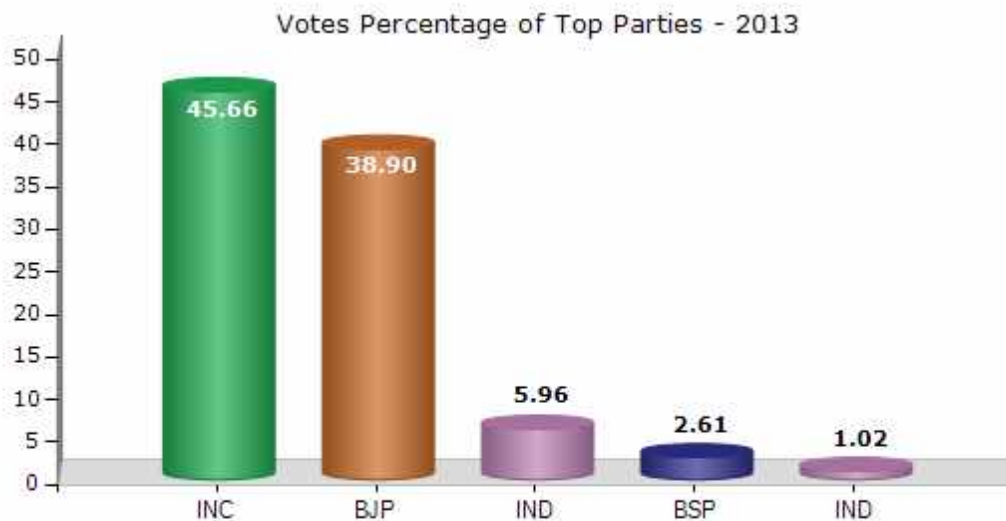


Note : AE : Assembly Election, PE : Assembly Segment of Parliamentary Election

Historical Summary Election Results

Summary Result of Assembly Election - 2013

Candidate Name	Party	Votes	Votes %
Gurumukh Singh Hora	INC	70960	45.66
Inder Chopra	BJP	60460	38.9
Dayaram Sahu	IND	9265	5.96
Kanhaiya Lal Sahu	BSP	4059	2.61
Santosh Verma	IND	1591	1.02
Deepak Kumar Agrawal	LJP	856	0.55
Hirde Lal Netam	IND	842	0.54
Lila Ram Sahu	IND	629	0.4
Birendra Nag	NPEP	625	0.4
Naveen Chandra Dixit	IND	346	0.22
Neel Patel	IND	299	0.19
Sadik Husain	SP	292	0.19
	NOTA	5201	3.35



Polling Station Level Election Results

Number and Name of Polling Stations (PS) (2018)

Number of Polling Stations	Name of Polling Stations	Number of Polling Stations	Name of Polling Stations
1	Amlidih	22	Doma
2	Mokha	23	Daragahan
3	Madaibhata	24	Bhothipar
4	Bagtrai	25	Ranwa
5	Kurra	26	Ranwa
6	Kurra	27	Ranwa
7	Rivaghan	28	Tarasinva
8	Gujra	29	Tarasinva
9	Gujra	30	Tarasinva
10	Junwani	31	Piparchhedi
11	Khamhriya	32	Piparchhedi
12	Dahi	33	Kurmatrai
13	Dahi	34	Ravanguda
14	Hankara	35	Dhaurabhata
15	Semra	36	Bodra
16	Senchuva	37	Bijnapuri
17	Kashi	38	Chhati
18	Angara	39	Chhati
19	Biretra	40	Chhati
20	Biretra	41	Chhati
21	Doma	42	Sarsonpuri

Contd....

Polling Station Level Election Results

Polling Station-wise Votes Secured by Overall Top Five Parties in Dhamtari Assembly in Assembly Election (AE) under Mahasamund Parliamentary Constituency in Chhattisgarh (2018)

Number of Polling Station	Winner - Ranjana Dipendra Sahu (BJP)	Runner-up - Gurumukh Singh Hora (INC)	3rd - Anand Pawar (IND)	4th - Digvijay Singh Kridutt (JCCJ)	5th - Rajeshwari Doman Sahu (IND)	NOTA	Other	Total Votes Secured
36	281	288	41	0	10	2	29	651
37	192	237	49	2	14	0	28	522
38	227	322	134	46	20	0	65	814
39	40	123	13	225	3	0	51	455
40	255	205	52	9	7	0	19	547
41	244	385	58	60	21	0	58	826
42	130	251	36	3	13	2	18	453
43	348	249	104	3	6	1	31	742
44	302	281	45	1	12	1	29	671
45	272	244	63	0	3	0	25	607
46	245	477	136	1	10	2	52	923
47	149	336	185	3	16	1	26	716
48	284	208	64	0	13	0	24	593
49	394	80	112	0	6	1	42	635
50	164	144	170	6	17	4	37	542
51	98	285	183	37	26	2	59	690
52	315	167	99	3	11	3	34	632
53	217	378	93	3	12	0	50	753
54	363	315	64	6	19	0	47	814
55	439	340	55	4	18	2	35	893
56	272	262	69	6	11	2	32	654
57	537	319	137	9	16	6	31	1055
58	440	328	83	2	12	0	34	899
59	347	373	102	19	8	3	21	873
60	279	215	265	8	5	2	98	872
61	368	182	132	8	11	0	35	736
62	234	338	72	40	30	3	59	776
63	252	283	82	25	20	5	35	702
64	273	185	190	5	10	0	49	712
65	409	458	159	1	10	5	48	1090
66	248	170	236	1	12	1	51	719
67	350	107	79	6	0	3	22	567
68	392	172	270	3	16	0	30	883
69	169	266	126	61	8	2	35	667
70	315	312	105	132	5	2	81	952

Contd....

Polling Station Level Election Results

Winner, Runner-up and 3rd Party Position & Winning Margin According to Polling Stations in Dhamtari Assembly in Assembly Election (AE) under Mahasamund Parliamentary Constituency in Chhattisgarh (2018)

Polling Station Number	Winner Party	Winner Votes (%)	Runner-up Party	Runner-up Votes (%)	Winning Margin Votes (%)	Third Party	Third Party Votes (%)	Other Votes (%)
71	BJP	331 (60.18)	INC	172 (31.27)	159 (28.91)	IND (AP)	35 (6.36)	12 (2.18)
72	INC	372 (58.4)	BJP	181 (28.41)	191 (29.99)	IND (AP)	50 (7.85)	34 (5.34)
73	BJP	320 (35.2)	INC	298 (32.78)	22 (2.42)	JCCJ	178 (19.58)	113 (12.43)
74	BJP	351 (35.03)	INC	256 (25.55)	95 (9.48)	JCCJ	174 (17.37)	221 (22.06)
75	INC	215 (39.45)	BJP	181 (33.21)	34 (6.24)	IND (AP)	81 (14.86)	68 (12.48)
76	BJP	320 (40.97)	INC	235 (30.09)	85 (10.88)	IND (AP)	160 (20.49)	66 (8.45)
77	INC	249 (39.84)	IND (AP)	174 (27.84)	75 (12)	BJP	158 (25.28)	44 (7.04)
78	IND (AP)	196 (39.76)	BJP	141 (28.6)	55 (11.16)	INC	126 (25.56)	30 (6.09)
79	BJP	285 (57.58)	IND (AP)	90 (18.18)	195 (39.4)	INC	84 (16.97)	36 (7.27)
80	BJP	394 (54.05)	IND (AP)	148 (20.3)	246 (33.75)	INC	83 (11.39)	104 (14.27)
81	BJP	446 (47.75)	IND (AP)	254 (27.19)	192 (20.56)	INC	167 (17.88)	67 (7.17)
82	BJP	387 (38.24)	INC	376 (37.15)	11 (1.09)	IND (AP)	185 (18.28)	64 (6.32)
83	INC	317 (40.49)	IND (AP)	252 (32.18)	65 (8.31)	BJP	162 (20.69)	52 (6.64)
84	BJP	272 (39.59)	IND (AP)	202 (29.4)	70 (10.19)	INC	139 (20.23)	74 (10.77)
85	BJP	239 (44.01)	INC	202 (37.2)	37 (6.81)	IND (AP)	38 (7)	64 (11.79)
86	BJP	209 (43.27)	INC	183 (37.89)	26 (5.38)	IND (AP)	63 (13.04)	28 (5.8)
87	BJP	406 (52.05)	INC	251 (32.18)	155 (19.87)	IND (AP)	75 (9.62)	48 (6.15)
88	BJP	270 (42.65)	INC	268 (42.34)	2 (0.31)	IND (AP)	58 (9.16)	37 (5.85)
89	BJP	354 (48.23)	INC	259 (35.29)	95 (12.94)	IND (AP)	27 (3.68)	94 (12.81)
90	BJP	363 (45.89)	INC	315 (39.82)	48 (6.07)	IND (AP)	35 (4.42)	78 (9.86)
91	BJP	556 (51.39)	INC	288 (26.62)	268 (24.77)	IND (AP)	71 (6.56)	167 (15.43)
92	BJP	439 (47.67)	INC	365 (39.63)	74 (8.04)	IND (AP)	55 (5.97)	62 (6.73)
93	BJP	327 (46.71)	INC	298 (42.57)	29 (4.14)	IND (AP)	22 (3.14)	53 (7.57)
94	INC	343 (47.97)	BJP	236 (33.01)	107 (14.96)	IND (AP)	44 (6.15)	92 (12.87)
95	BJP	277 (41.16)	INC	222 (32.99)	55 (8.17)	IND (AP)	115 (17.09)	59 (8.77)
96	INC	193 (41.24)	BJP	190 (40.6)	3 (0.64)	IND (AP)	52 (11.11)	33 (7.05)
97	BJP	140 (43.61)	INC	120 (37.38)	20 (6.23)	IND (AP)	38 (11.84)	23 (7.17)
98	BJP	432 (40.79)	IND (AP)	299 (28.23)	133 (12.56)	INC	213 (20.11)	115 (10.86)
99	IND (AP)	243 (35.06)	INC	197 (28.43)	46 (6.63)	BJP	192 (27.71)	61 (8.8)
100	IND (AP)	229 (45.44)	BJP	123 (24.4)	106 (21.04)	INC	107 (21.23)	45 (8.93)
101	IND (AP)	356 (36.93)	BJP	237 (24.59)	119 (12.34)	INC	188 (19.5)	183 (18.98)
102	IND (AP)	207 (40.51)	BJP	154 (30.14)	53 (10.37)	INC	76 (14.87)	74 (14.48)
103	IND (AP)	328 (54.67)	BJP	150 (25)	178 (29.67)	INC	77 (12.83)	45 (7.5)
104	BJP	254 (46.1)	IND (AP)	198 (35.93)	56 (10.17)	INC	56 (10.16)	43 (7.8)
105	IND (AP)	488 (55.45)	BJP	230 (26.14)	258 (29.31)	INC	101 (11.48)	61 (6.93)

Contd....

Socio-Economic Amenities - Rural

Access to Education Facilities

Particulars	Number of Village (% of Population)				
	Available	Not Available	If Not Available (Distance of Nearest Facility)		
			A	B	C
Govt. Primary School	128 (100)	11 (0)	7 (0)	2 (0)	0 (0)
Private Primary School	16 (23)	123 (77)	0 (0)	0 (0)	0 (0)
Govt. Middle School	104 (95)	35 (5)	19 (4)	10 (1)	2 (0)
Private Middle School	6 (9)	133 (91)	1 (0)	0 (0)	0 (0)
Govt. Secondary School	25 (37)	114 (63)	49 (34)	34 (16)	17 (3)
Private Secondary School	5 (6)	134 (94)	5 (3)	2 (2)	1 (1)
Govt. Senior Secondary School	9 (15)	130 (85)	29 (25)	34 (26)	38 (10)
Private Senior Secondary School	3 (4)	136 (96)	6 (3)	2 (2)	1 (1)
Govt. Arts and Science Degree College	0 (0)	139 (100)	3 (4)	33 (33)	86 (47)
Private Arts and Science Degree College	0 (0)	139 (100)	0 (0)	0 (0)	0 (0)
Govt. Engineering College	0 (0)	139 (100)	0 (0)	1 (1)	116 (80)
Private Engineering College	1 (1)	138 (99)	0 (0)	0 (0)	0 (0)
Govt. Medicine College	0 (0)	139 (100)	0 (0)	0 (0)	129 (93)
Private Medicine College	0 (0)	139 (100)	0 (0)	0 (0)	0 (0)
Govt. Management Institute	0 (0)	139 (100)	0 (0)	0 (0)	103 (75)
Private Management Institute	0 (0)	139 (100)	0 (0)	0 (0)	6 (5)
Govt. Polytechnic	0 (0)	139 (100)	7 (7)	25 (19)	90 (58)
Private Polytechnic	0 (0)	139 (100)	0 (0)	0 (0)	0 (0)
Govt. Vocational Training School/ITI	1 (3)	138 (97)	4 (4)	21 (14)	94 (63)
Private Vocational Training School/ITI	0 (0)	139 (100)	0 (0)	0 (0)	0 (0)
Govt. Non Formal Training Centre	0 (0)	139 (100)	1 (2)	3 (4)	56 (30)
Private Non Formal Training Centre	0 (0)	139 (100)	0 (0)	0 (0)	0 (0)
Govt. School For Disabled	0 (0)	139 (100)	1 (3)	16 (16)	83 (50)
Private School For Disabled	0 (0)	139 (100)	0 (0)	0 (0)	0 (0)
Government Others	0 (0)	139 (100)	0 (0)	0 (0)	0 (0)
Private Others	0 (0)	139 (100)	0 (0)	0 (0)	0 (0)

Note : Distance A : Less than 5 km; B : Between 5-10 km; C : 10+ km.; Source : Data Analysis is based on 2011 Census.

DISCLAIMER

The Terms of Use and Disclaimer of Datanet India Private Limited (hereinafter referred to as "Datanet") for use of this analysis report of **Dhamtari Assembly Constituency (Dhamtari Vidhan Sabha)** :-

1. **Assembly Factbook™** is a Registered Trade Mark owned by Datanet.
2. All the maps are sketched and graphical representation only and have not been drawn to the scale and also not to represent the actual geographical area or boundary of the unit.
3. The data for the aforesaid analysis is based on authentic sources and has been culled from the various publications of Census, CSO and NSSO for district and block level data, various central and state government departments, Central & State Elections Commissions and the concerned Returning Officers' releases, Electoral Rolls, Election results and allied publications, internal assessment, surveys, estimates and analysis. Therefore, certain adjustment of data at micro level may have been done to arrive closer to the macro data.
4. Data have been provided on an "As Is" and "As AVAILABLE" basis
5. The colours shown in the maps or diagram and charts of a particular party, alliance or AC are indicative and do not represent them.
6. This publication which includes maps, sheets, graphs and data would be the property under copyright of Datanet only. The user may use these for its internal study, analysis and research purposes. It's public display, re-selling or any commercial uses by the user are not allowed.
7. Datanet has taken due care and caution in compilation and processing of data and allied information, but does not guarantee the accuracy, adequacy or completeness of any information/analysis and will be not responsible for any errors or omissions or for the results obtained from the use of such information/analysis.
8. All the contents for the publication have been culled from various authentic sources and Datanet reasonably believes such sources to be reliable, but does not make any representations, express or implied as to the accuracy or fitness of use of such information. The information or contents of the information/analysis do not constitute advice and should not be relied upon in making (or refraining from making) any decision. Any reliance placed upon the information provided by Datanet is the sole responsibility and strictly at the user's risk.
9. In no event will Datanet be liable for any damages (including, without limitation, damages for loss of business projects, or loss of profits) arising in contract, tort or otherwise from the use of or inability to use any of its contents, or from any action taken (or refrained from being taken) as a result of using the analysis or any of its contents. Datanet its directors, owners, editors, officials, employees, distributor and agents or any associate will not be liable for any errors in the information contained or any consequences arising from the use of the contents of the provided information/analysis.
10. If any provision of these terms and conditions is held invalid or illegal or unenforceable for any reason by any court of competent jurisdiction, such provision shall be severed and the remainder of provisions of the terms and conditions shall continue in full force and effect as if the Term of Use had been executed with the invalid, illegal or unenforceable provision eliminated.
11. If there are any discrepancies in the information provided, please bring it to attention of Datanet for suitable rectification measures.

**Get Complete Book
At Datanet India eBooks Store**

www.datanetindia-ebooks.com

or go directly at

[http://www.datanetindia-
ebooks.com/Assembly_factbook/Chhattisgarh/Mahasamund/
Dhamtari](http://www.datanetindia-ebooks.com/Assembly_factbook/Chhattisgarh/Mahasamund/Dhamtari)

 **india**stat**elections**

