



Chhattisgarh

Assembly Factbook™

Pali-Tanakhar Assembly Constituency



Key Electoral Data of Pali-Tanakhar
Assembly Constituency (Vidhan Sabha)

Chhattisgarh
Assembly FactbookTM
Pali-Tanakhar Assembly Constituency



Pali-Tanakhar Vidhan Sabha

Editor & Director

Dr. R.K. Thukral

Research Editor

Dr. Shafeeq Rahman

Compiled, Researched and Published by Datanet India Pvt. Ltd.

D-100, 1st Floor,

Okhla Industrial Area, Phase-I,
New Delhi- 110020.

Ph.: 91-11- 43580781-84

Email : support@indiastatpublications.com

Website : www.indiastatelections.com

Online Book Store :

www.indiastatpublications.com

Report No. : AFB/CG-23-0125

ISBN : 978-93-87312-75-3

First Edition : January, 2018

Eighth Updated Edition : January, 2025

Price : Rs. 11500/-

US\$ 310

© Datanet India Pvt. Ltd.

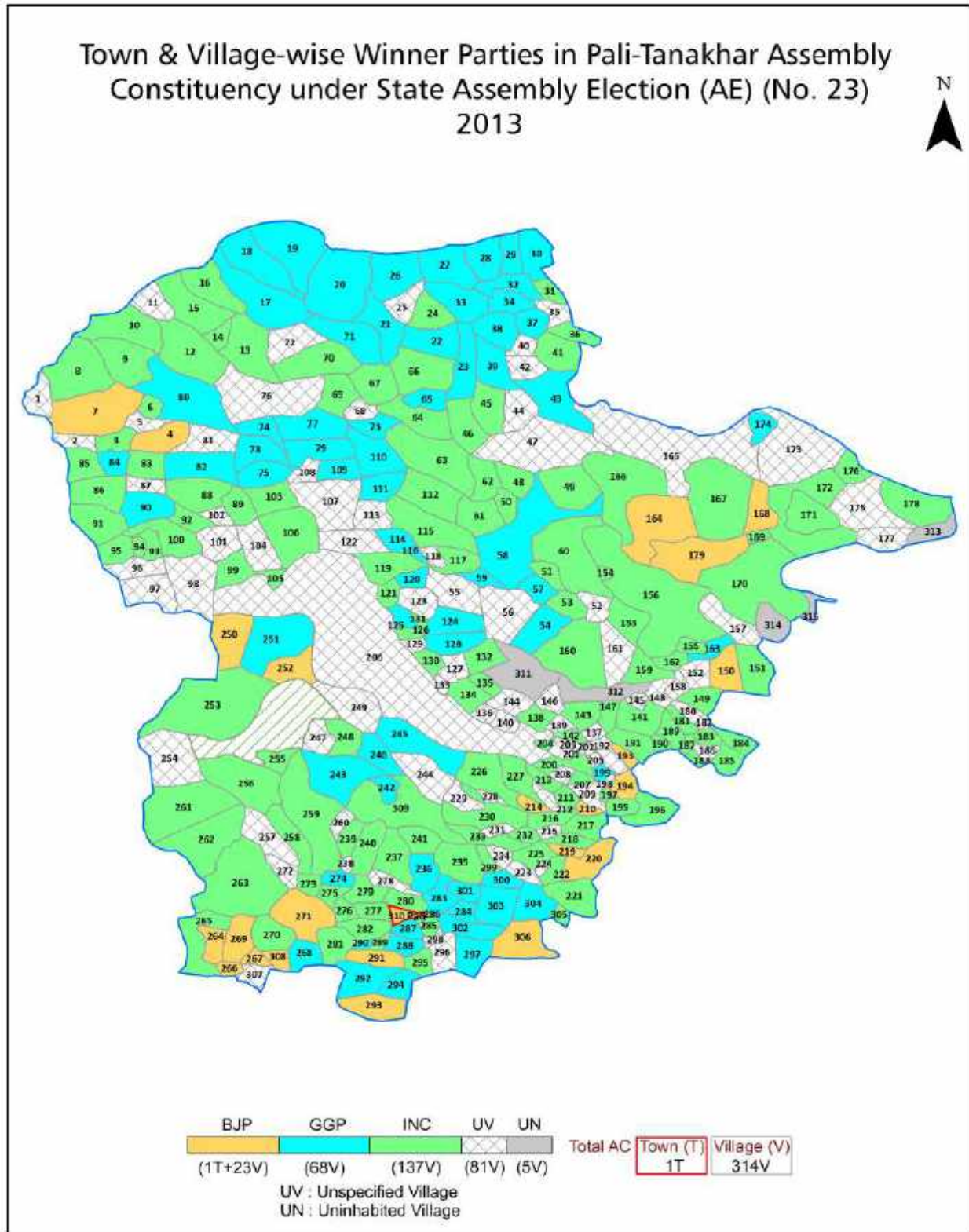
All rights reserved. No part of this book may be reproduced, stored in a retrieval system or transmitted in any form or by any means, mechanical photocopying, photographing, scanning, recording or otherwise without the prior written permission of the publisher. Please refer to Disclaimer at page no. 243 for the use of this publication.

Printed in India

Contents

No.	Particulars	Page No.
	Introduction	
1	Assembly Constituency - (Vidhan Sabha) at a Glance Features of Assembly as per Delimitation Commission of India (2008)	1-2
	Location and Political Maps	
2	Location Map Boundaries of Assembly Constituency - (Vidhan Sabha in District Boundaries of Assembly Constituency under Parliamentary Constituency - (Lok Sabha) Town & Village-wise Winner Parties- 2024, 2023, 2019, 2018, 2014, 2013, 2009 and 2008	3-11
	Administrative Setup (2011)	
3	District Sub-district Towns Villages Inhabited Villages Uninhabited Villages Village Panchayat Intermediate Panchayat	12-27
	Demographics (2011)	
4	Population Households Rural/Urban Population Towns and Villages by Population Size Sex Ratio (Total & 0-6 Years) Religious Population Social Population Literacy Rate	28-29
	Electoral Features	
5	Important Dates of Last Elections Held Electors by Gender Service Electors Voters Voters Turnout Polling Stations & Average Number of Electors per Polling Station Electors by Age Group Present Elected Representatives	30-35
	Historical Summary Election Results	
6	Vote Share of Major Parties Winning Margin (Number & Percentage Polarity of Parties Summary Result of Assembly Segment of Parliamentary Elections 2024, 2019, 2014, 2009 and 2004 Summary Result of Assembly Elections 2023, 2018, 2013, 2008 and 2003	36-47
	Polling Station Level Election Results	
7	Name and Number of Polling Station 2024, 2023, 2019, 2018, 2014, 2013, 2009 and 2008 Polling Station-wise Electors, Voters & Voters Turnout 2024, 2023, 2019, 2018, 2014, 2013, 2009 and 2008 Polling Station wise Elections Results 2024, 2023, 2019, 2018, 2014, 2013, 2009 and 2008	48-221
	Share of Assembly Constituency	
8	Share of Assembly Constituency - (Vidhan Sabha) in State, District and Parliamentary Constituency - (Lok Sabha)	222
	Socio-Economic Amenities (2011)	
9	Access to Administrative Units Agricultural, Manufacturing and Industrial Commodities Demographic Indicators Education Health & Manpower Drinking Water Supply Sanitation Entertainment and Recreations Infrastructure Power Food Allocation Distribution and Marketing of Agriculture Commodities Infrastructure Transport and Road Infrastructure Communication Banking and Financial Services Land Use Irrigation Source	224-238
10	Abbreviation & Sources	240-241
11	Disclaimer	243

Location & Political Map



Administrative Setup

List of Village Panchayat & Intermediate Panchayat (Block) Name - 2011

Village Name	Village Panchayat Name	Intermediate Panchayat Name
Achankpur	Singhiya	Pondiupraura
Adsara	Adsara	Pondiupraura
Aitama	Aitama	Pondiupraura
Alagidand	Alagidand	Pali
Amakhokhara	Rampur	Pondiupraura
Amaldiha	Amalidiha	Pondiupraura
Amali Bahra	Kumhari Darri	Pondiupraura
Amali Bhauna	Tanakhar	Pondiupraura
Amatikara	Amatikra	Pondiupraura
Amhawa	Pachra	Pondiupraura
Amjhar	Amjhar	Pondiupraura
Amjhar	Amalidiha	Pondiupraura
Amlikunda	Amlikunda	Pondiupraura
Antrauti	Saliha Bhata	Pondiupraura
Arisiya	Arisiya	Pondiupraura
Atari	Atari	Pondiupraura
Aurabhatha	Lafa	Pali
Babupara	Chhindiya	Pondiupraura
Badebanka	Badebanka	Pali
Bagdara	Jemra	Pali
Bagdharidand	Alagidand	Pali
Baghindand	Sarismar	Pondiupraura
Baira	Baira	Pondiupraura
Baisemar	Pahargaon	Pali
Baksahi	Baksahi	Pali
Bala	Saliha Bhata	Pondiupraura
Balbahara	Baira	Pondiupraura
Bamhni Khurd	Nawapara	Pali
Banbandha	Makhanpur	Pali

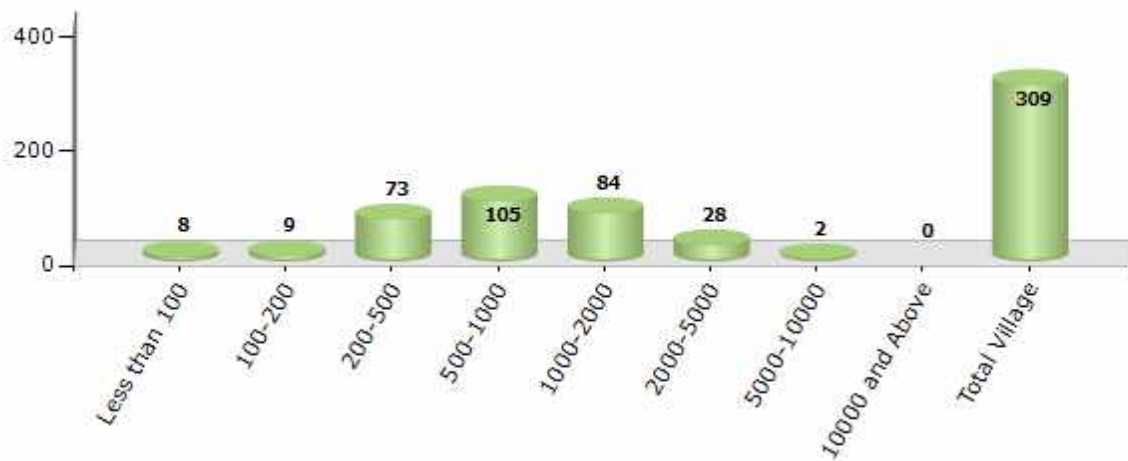
Contd....

Demographic

Number of Villages by Population Size - 2011

Less than 100	100-200	200-500	500-1000	1000-2000	2000-5000	5000-10000	10000 and Above	Total Village
8	9	73	105	84	28	2	0	309

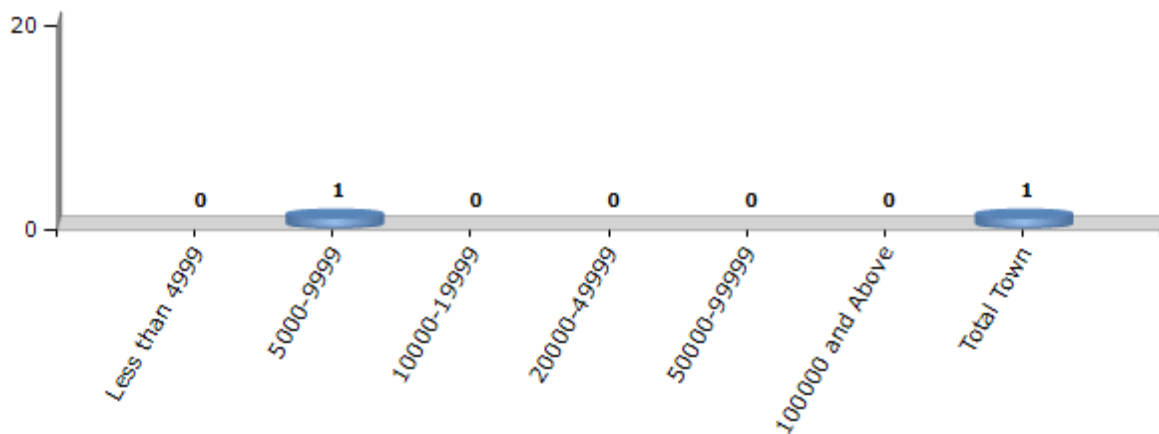
Number of Villages by Population Size - 2011



Number of Towns by Population Size - 2011

Less than 4999	5000-9999	10000-19999	20000-49999	50000-99999	100000 and Above	Total Town
0	1	0	0	0	0	1

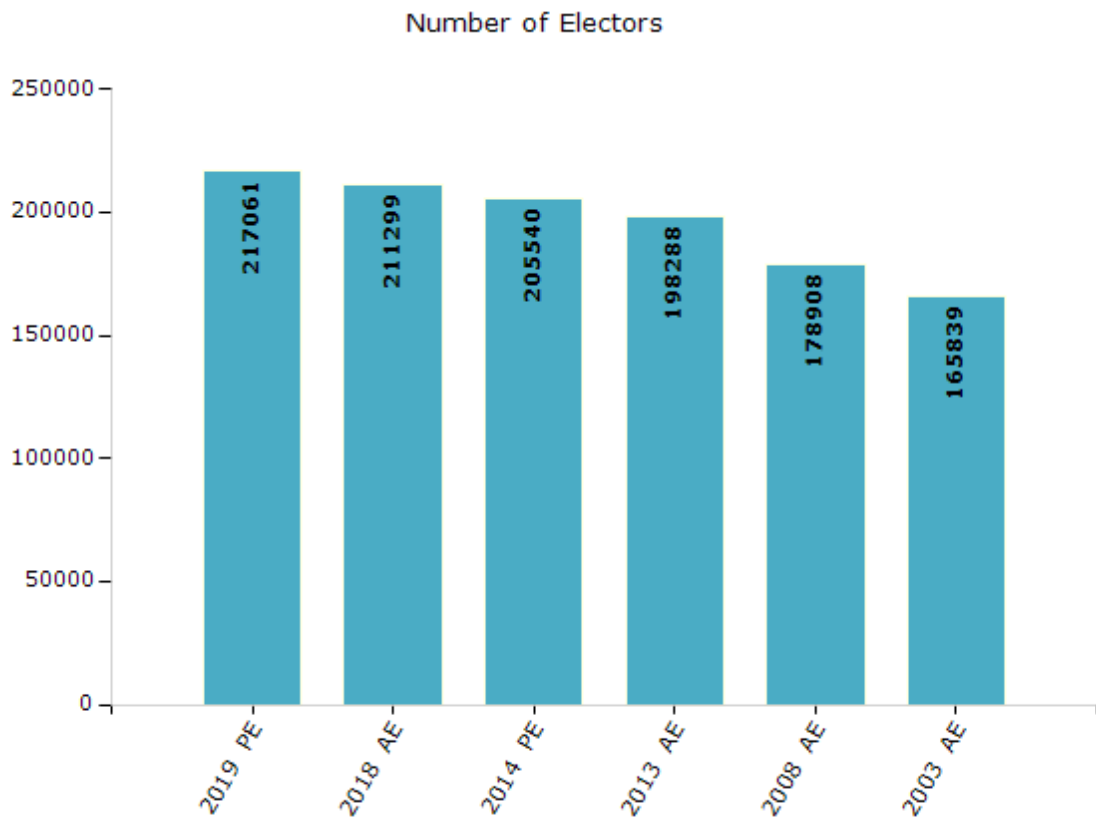
Number of Towns by Population Size - 2011



Electoral Features

Electoral by Male & Female

Year	Male	Female	Others	Total	Year	Male	Female	Others	Total
2019 PE	108577	108478	6	217061	2009 PE	-	-	-	-
2018 AE	105312	105984	3	211299	2008 AE	90186	88722	-	178908
2014 PE	104089	101451	0	205540	2004 PE	-	-	-	-
2013 AE	101064	97224	0	198288	2003 AE	83358	82481	-	165839

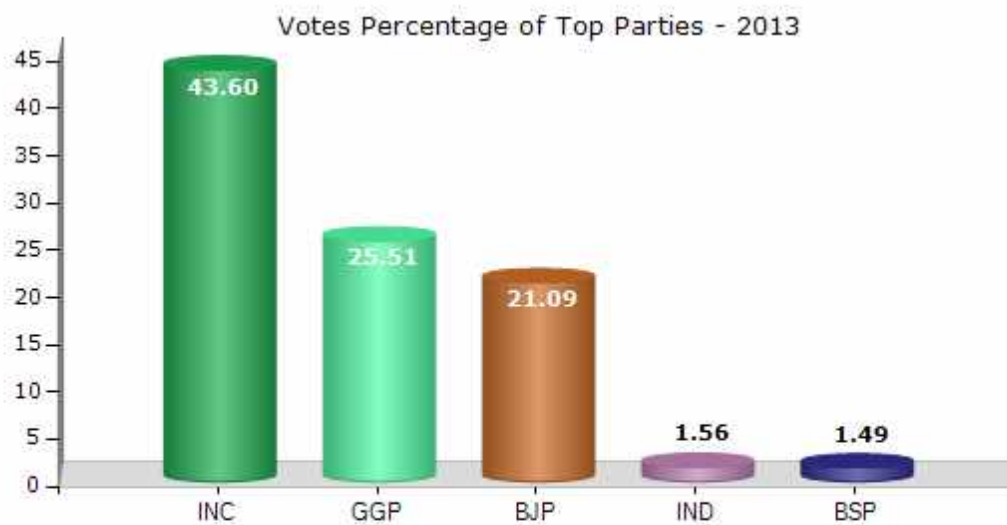


Note : AE : Assembly Election, PE : Assembly Segment of Parliamentary Election

Historical Summary Election Results

Summary Result of Assembly Election - 2013

Candidate Name	Party	Votes	Votes %
Uike Ramdayal	INC	69450	43.6
Hirasingh Markam	GGP	40637	25.51
Shyamlal Maravi	BJP	33594	21.09
Harinarayan Singh Kanwar	IND	2485	1.56
Om Prakash Singh Kushro	BSP	2373	1.49
Vijay Binjhar	SP	1979	1.24
Ku. Sheela Urrey	GMS	1728	1.08
	NOTA	7059	4.43



Polling Station Level Election Results

Number and Name of Polling Stations (PS) (2018)

Number of Polling Stations	Name of Polling Stations	Number of Polling Stations	Name of Polling Stations
1	Amajhar	22	Lainga
2	Laingi	23	Lokadha
3	Kumharisani	24	Rampur (Lainga)
4	Kumharisani	25	Merai
5	Pasan	26	Mukuva
6	Pasan	27	Karimati
7	Pasan	28	Amlikunda
8	Pasan	29	Dhawalpur
9	Pasan	30	Kukaribahra
10	Sadamar	31	Senha
11	Chandrauti	32	Baira
12	Karri	33	Balbahara
13	Tulbul	34	Adsara
14	Sarismar	35	Podhikala
15	Pandaripani	36	Amlibahra
16	Dheluwa	37	Kumharidarri
17	Saila	38	Sirri
18	Gurudwari	39	Samlai
19	Semra	40	Pipariya
20	Patharfod	41	Pipriya (Sipatpara)
21	Ranimar	42	Kodghar

Contd....

Polling Station Level Election Results

Polling Station-wise Votes Secured by Overall Top Five Parties in Pali-Tanakhar Assembly in Assembly Election (AE) under Korba Parliamentary Constituency in Chhattisgarh (2018)

Number of Polling Station	Winner - Mohit Ram (INC)	Runner-up - Hira Singh Markam (GJP)	3rd - Uike Ramdyal (BJP)	4th - Sukhnandan Singh Puhup (AAP)	5th - Cresentia Kujur (IND)	NOTA	Other	Total Votes Secured
36	102	154	49	8	6	12	16	347
37	246	325	49	15	13	27	29	704
38	407	207	33	19	26	33	29	754
39	128	196	25	15	11	10	22	407
40	342	181	40	12	9	24	18	626
41	80	525	42	24	12	41	22	746
42	191	464	34	22	8	25	20	764
43	293	486	161	15	11	24	29	1019
44	97	524	53	28	19	40	11	772
45	91	441	71	18	14	27	29	691
46	175	487	28	15	15	22	22	764
47	280	143	50	13	13	22	14	535
48	317	430	65	13	6	10	20	861
49	29	502	55	10	14	17	5	632
50	167	341	32	10	7	15	20	592
51	71	297	19	5	6	7	18	423
52	6	253	12	5	1	3	2	282
53	69	263	43	5	10	12	4	406
54	181	16	34	2	14	14	7	268
55	62	305	191	5	8	17	15	603
56	68	272	109	13	29	9	6	506
57	23	261	100	6	8	21	11	430
58	102	508	48	15	15	10	11	709
59	258	45	72	2	8	22	22	429
60	411	261	155	14	39	21	44	945
61	145	39	61	2	56	11	7	321
62	49	463	18	22	8	17	10	587
63	270	516	34	27	18	50	20	935
64	67	360	39	15	16	18	12	527
65	42	239	9	4	6	7	6	313
66	169	140	27	9	2	16	19	382
67	242	299	100	21	11	40	21	734
68	212	59	42	4	4	20	15	356
69	618	58	140	12	16	31	29	904
70	316	69	83	6	2	22	17	515

Contd....

Polling Station Level Election Results

Winner, Runner-up and 3rd Party Position & Winning Margin According to Polling Stations in Pali-Tanakhar Assembly in Assembly Election (AE) under Korba Parliamentary Constituency in Chhattisgarh (2018)

Polling Station Number	Winner Party	Winner Votes (%)	Runner-up Party	Runner-up Votes (%)	Winning Margin Votes (%)	Third Party	Third Party Votes (%)	Other Votes (%)
71	GGP	180 (47.87)	INC	138 (36.7)	42 (11.17)	BJP	25 (6.65)	33 (8.78)
72	GGP	259 (37.76)	INC	256 (37.32)	3 (0.44)	BJP	133 (19.39)	38 (5.54)
73	INC	378 (44.06)	GGP	304 (35.43)	74 (8.63)	BJP	87 (10.14)	89 (10.37)
74	GGP	282 (60.26)	INC	83 (17.74)	199 (42.52)	BJP	38 (8.12)	65 (13.89)
75	GGP	319 (56.36)	INC	85 (15.02)	234 (41.34)	BJP	53 (9.36)	109 (19.26)
76	GGP	279 (54.28)	INC	106 (20.62)	173 (33.66)	BJP	49 (9.53)	80 (15.56)
77	INC	246 (39.49)	GGP	235 (37.72)	11 (1.77)	AAP	46 (7.38)	96 (15.41)
78	GGP	418 (55.88)	INC	209 (27.94)	209 (27.94)	BJP	55 (7.35)	66 (8.82)
79	GGP	356 (57.51)	INC	103 (16.64)	253 (40.87)	BJP	85 (13.73)	75 (12.12)
80	GGP	279 (67.23)	INC	58 (13.98)	221 (53.25)	BJP	26 (6.27)	52 (12.53)
81	GGP	239 (81.02)	INC	15 (5.08)	224 (75.94)	BJP	14 (4.75)	27 (9.15)
82	GGP	198 (55.93)	INC	107 (30.23)	91 (25.7)	BJP	24 (6.78)	25 (7.06)
83	GGP	173 (53.23)	INC	90 (27.69)	83 (25.54)	BJP	30 (9.23)	32 (9.85)
84	GGP	267 (84.49)	AAP	11 (3.48)	256 (81.01)	BJP	10 (3.16)	28 (8.86)
85	GGP	285 (82.37)	BJP	22 (6.36)	263 (76.01)	INC	17 (4.91)	22 (6.36)
86	GGP	420 (80.31)	INC	47 (8.99)	373 (71.32)	AAP	12 (2.29)	44 (8.41)
87	INC	419 (56.32)	BJP	165 (22.18)	254 (34.14)	GGP	82 (11.02)	78 (10.48)
88	GGP	340 (40.96)	INC	318 (38.31)	22 (2.65)	BJP	72 (8.67)	100 (12.05)
89	GGP	232 (84.98)	BJP	14 (5.13)	218 (79.85)	INC	7 (2.56)	20 (7.33)
90	INC	275 (40.44)	GGP	205 (30.15)	70 (10.29)	BJP	127 (18.68)	73 (10.74)
91	GGP	404 (55.04)	INC	146 (19.89)	258 (35.15)	BJP	104 (14.17)	80 (10.9)
92	INC	396 (44.44)	GGP	213 (23.91)	183 (20.53)	BJP	189 (21.21)	93 (10.44)
93	GGP	329 (83.5)	INC	17 (4.31)	312 (79.19)	AAP	14 (3.55)	34 (8.63)
94	GGP	305 (50.41)	INC	208 (34.38)	97 (16.03)	APOI	19 (3.14)	73 (12.07)
95	GGP	69 (46.31)	INC	52 (34.9)	17 (11.41)	BJP	12 (8.05)	16 (10.74)
96	INC	270 (48.21)	BJP	198 (35.36)	72 (12.85)	GGP	29 (5.18)	63 (11.25)
97	INC	299 (48.94)	GGP	132 (21.6)	167 (27.34)	BJP	118 (19.31)	62 (10.15)
98	INC	330 (46.88)	BJP	212 (30.11)	118 (16.77)	GGP	80 (11.36)	82 (11.65)
99	INC	337 (63.35)	BJP	83 (15.6)	254 (47.75)	GGP	18 (3.38)	94 (17.67)
100	INC	252 (46.07)	BJP	229 (41.86)	23 (4.21)	BSP	16 (2.93)	50 (9.14)
101	INC	388 (50)	BJP	195 (25.13)	193 (24.87)	GGP	118 (15.21)	75 (9.66)
102	INC	453 (58.83)	GGP	150 (19.48)	303 (39.35)	BJP	63 (8.18)	104 (13.51)
103	GGP	265 (83.33)	INC	22 (6.92)	243 (76.41)	AAP	6 (1.89)	25 (7.86)
104	INC	314 (49.14)	GGP	210 (32.86)	104 (16.28)	BJP	68 (10.64)	47 (7.36)
105	INC	201 (49.51)	GGP	122 (30.05)	79 (19.46)	BJP	45 (11.08)	38 (9.36)

Contd....

Socio-Economic Amenities - Rural

Access to Education Facilities

Particulars	Number of Village (% of Population)				
	Available	Not Available	If Not Available (Distance of Nearest Facility)		
			A	B	C
Govt. Primary School	301 (100)	8 (0)	6 (0)	1 (0)	0 (0)
Private Primary School	20 (11)	289 (89)	0 (0)	0 (0)	0 (0)
Govt. Middle School	191 (81)	118 (19)	72 (12)	21 (3)	4 (0)
Private Middle School	13 (8)	296 (92)	1 (0)	0 (0)	0 (0)
Govt. Secondary School	30 (22)	279 (78)	74 (18)	102 (32)	71 (18)
Private Secondary School	4 (4)	305 (96)	1 (0)	4 (1)	5 (2)
Govt. Senior Secondary School	15 (12)	294 (88)	41 (14)	61 (20)	79 (21)
Private Senior Secondary School	2 (2)	307 (98)	1 (0)	4 (1)	5 (2)
Govt. Arts and Science Degree College	2 (1)	307 (99)	0 (0)	15 (5)	146 (48)
Private Arts and Science Degree College	1 (0)	308 (100)	1 (1)	9 (5)	19 (8)
Govt. Engineering College	0 (0)	309 (100)	0 (0)	2 (1)	183 (61)
Private Engineering College	0 (0)	309 (100)	0 (0)	0 (0)	3 (1)
Govt. Medicine College	0 (0)	309 (100)	1 (0)	1 (1)	217 (74)
Private Medicine College	1 (0)	308 (100)	0 (0)	0 (0)	2 (1)
Govt. Management Institute	0 (0)	309 (100)	0 (0)	0 (0)	127 (42)
Private Management Institute	0 (0)	309 (100)	0 (0)	0 (0)	36 (12)
Govt. Polytechnic	1 (0)	308 (100)	4 (1)	0 (0)	198 (66)
Private Polytechnic	1 (0)	308 (100)	0 (0)	0 (0)	3 (1)
Govt. Vocational Training School/ITI	1 (0)	308 (100)	2 (1)	17 (7)	163 (53)
Private Vocational Training School/ITI	3 (1)	306 (99)	0 (0)	0 (0)	3 (1)
Govt. Non Formal Training Centre	9 (3)	300 (97)	2 (1)	2 (1)	59 (22)
Private Non Formal Training Centre	3 (1)	306 (99)	1 (0)	0 (0)	4 (2)
Govt. School For Disabled	3 (1)	306 (99)	1 (0)	0 (0)	111 (41)
Private School For Disabled	2 (1)	307 (99)	0 (0)	0 (0)	16 (5)
Government Others	2 (0)	307 (100)	0 (0)	0 (0)	14 (5)
Private Others	0 (0)	309 (100)	0 (0)	0 (0)	0 (0)

Note : Distance A : Less than 5 km; B : Between 5-10 km; C : 10+ km.; Source : Data Analysis is based on 2011 Census.

DISCLAIMER

The Terms of Use and Disclaimer of Datanet India Private Limited (hereinafter referred to as "Datanet") for use of this analysis report of **Pali-Tanakhar Assembly Constituency (Pali-Tanakhar Vidhan Sabha)** :-

1. **Assembly Factbook™** is a Registered Trade Mark owned by Datanet.
2. All the maps are sketched and graphical representation only and have not been drawn to the scale and also not to represent the actual geographical area or boundary of the unit.
3. The data for the aforesaid analysis is based on authentic sources and has been culled from the various publications of Census, CSO and NSSO for district and block level data, various central and state government departments, Central & State Elections Commissions and the concerned Returning Officers' releases, Electoral Rolls, Election results and allied publications, internal assessment, surveys, estimates and analysis. Therefore, certain adjustment of data at micro level may have been done to arrive closer to the macro data.
4. Data have been provided on an "As Is" and "As AVAILABLE" basis
5. The colours shown in the maps or diagram and charts of a particular party, alliance or AC are indicative and do not represent them.
6. This publication which includes maps, sheets, graphs and data would be the property under copyright of Datanet only. The user may use these for its internal study, analysis and research purposes. It's public display, re-selling or any commercial uses by the user are not allowed.
7. Datanet has taken due care and caution in compilation and processing of data and allied information, but does not guarantee the accuracy, adequacy or completeness of any information/analysis and will be not responsible for any errors or omissions or for the results obtained from the use of such information/analysis.
8. All the contents for the publication have been culled from various authentic sources and Datanet reasonably believes such sources to be reliable, but does not make any representations, express or implied as to the accuracy or fitness of use of such information. The information or contents of the information/analysis do not constitute advice and should not be relied upon in making (or refraining from making) any decision. Any reliance placed upon the information provided by Datanet is the sole responsibility and strictly at the user's risk.
9. In no event will Datanet be liable for any damages (including, without limitation, damages for loss of business projects, or loss of profits) arising in contract, tort or otherwise from the use of or inability to use any of its contents, or from any action taken (or refrained from being taken) as a result of using the analysis or any of its contents. Datanet its directors, owners, editors, officials, employees, distributor and agents or any associate will not be liable for any errors in the information contained or any consequences arising from the use of the contents of the provided information/analysis.
10. If any provision of these terms and conditions is held invalid or illegal or unenforceable for any reason by any court of competent jurisdiction, such provision shall be severed and the remainder of provisions of the terms and conditions shall continue in full force and effect as if the Term of Use had been executed with the invalid, illegal or unenforceable provision eliminated.
11. If there are any discrepancies in the information provided, please bring it to attention of Datanet for suitable rectification measures.

**Get Complete Book
At Datanet India eBooks Store**

www.datanetindia-ebooks.com

or go directly at

[http://www.datanetindia-
ebooks.com/Assembly_factbook/Chhattisgarh/Korba/ Pali-
Tanakhar](http://www.datanetindia-ebooks.com/Assembly_factbook/Chhattisgarh/Korba/Pali-Tanakhar)

 **india**stat**elections**

