



Chhattisgarh

Assembly Factbook™

Manendragarh Assembly Constituency



Key Electoral Data of Manendragarh
Assembly Constituency (Vidhan Sabha)

Chhattisgarh
Assembly FactbookTM
Manendragarh Assembly Constituency



Manendragarh Vidhan Sabha

Editor & Director

Dr. R.K. Thukral

Research Editor

Dr. Shafeeq Rahman

Compiled, Researched and Published by Datanet India Pvt. Ltd.

D-100, 1st Floor,

Okhla Industrial Area, Phase-I,
New Delhi- 110020.

Ph.: 91-11- 43580781-84

Email : support@indiastatpublications.com

Website : www.indiastatelections.com

Online Book Store :

www.indiastatpublications.com

Report No. : AFB/CG-02-0125

ISBN : 978-93-87312-68-5

First Edition : January, 2018

Eighth Updated Edition : January, 2025

Price : Rs. 11500/-

US\$ 310

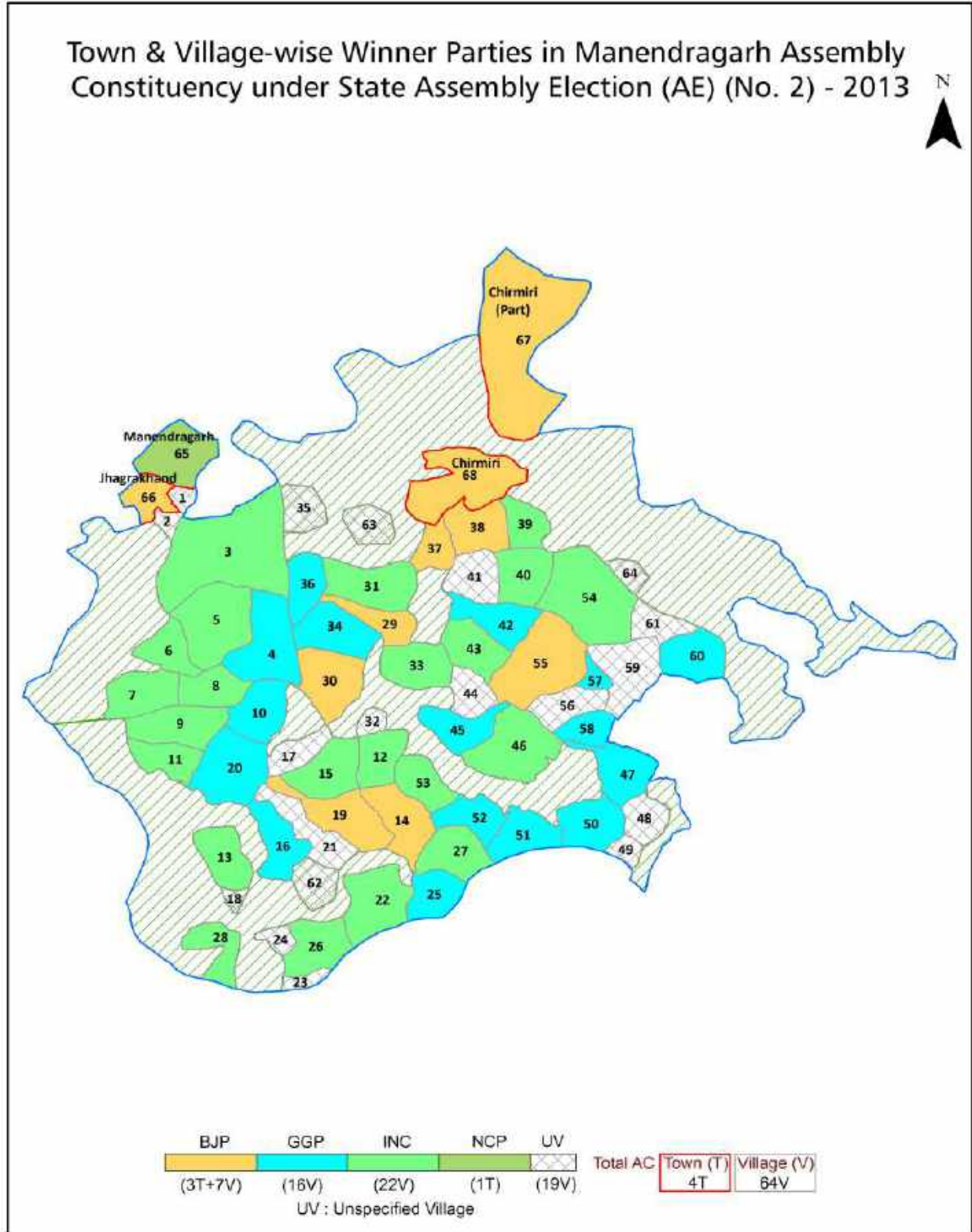
© Datanet India Pvt. Ltd.

All rights reserved. No part of this book may be reproduced, stored in a retrieval system or transmitted in any form or by any means, mechanical photocopying, photographing, scanning, recording or otherwise without the prior written permission of the publisher. Please refer to Disclaimer at page no. 159 for the use of this publication.

Printed in India

No.	Particulars	Page No.
	Introduction	
1	Assembly Constituency - (Vidhan Sabha) at a Glance Features of Assembly as per Delimitation Commission of India (2008)	1-2
	Location and Political Maps	
2	Location Map Boundaries of Assembly Constituency - (Vidhan Sabha in District Boundaries of Assembly Constituency under Parliamentary Constituency - (Lok Sabha) Town & Village-wise Winner Parties- 2024, 2023, 2019, 2018, 2014, 2013, 2009 and 2008	3-11
	Administrative Setup (2011)	
3	District Sub-district Towns Villages Inhabited Villages Uninhabited Villages Village Panchayat Intermediate Panchayat	12-15
	Demographics (2011)	
4	Population Households Rural/Urban Population Towns and Villages by Population Size Sex Ratio (Total & 0-6 Years) Religious Population Social Population Literacy Rate	16-17
	Electoral Features	
5	Important Dates of Last Elections Held Electors by Gender Service Electors Voters Voters Turnout Polling Stations & Average Number of Electors per Polling Station Electors by Age Group Present Elected Representatives	18-23
	Historical Summary Election Results	
6	Vote Share of Major Parties Winning Margin (Number & Percentage Polarity of Parties Summary Result of Assembly Segment of Parliamentary Elections 2024, 2019, 2014, 2009 and 2004 Summary Result of Assembly Elections 2023, 2018, 2013, 2008 and 2003	24-35
	Polling Station Level Election Results	
7	Name and Number of Polling Station 2024, 2023, 2019, 2018, 2014, 2013, 2009 and 2008 Polling Station-wise Electors, Voters & Voters Turnout 2024, 2023, 2019, 2018, 2014, 2013, 2009 and 2008 Polling Station wise Elections Results 2024, 2023, 2019, 2018, 2014, 2013, 2009 and 2008	36-137
	Share of Assembly Constituency	
8	Share of Assembly Constituency - (Vidhan Sabha) in State, District and Parliamentary Constituency - (Lok Sabha)	138
	Socio-Economic Amenities (2011)	
9	Access to Administrative Units Agricultural, Manufacturing and Industrial Commodities Demographic Indicators Education Health & Manpower Drinking Water Supply Sanitation Entertainment and Recreations Infrastructure Power Food Allocation Distribution and Marketing of Agriculture Commodities Infrastructure Transport and Road Infrastructure Communication Banking and Financial Services Land Use Irrigation Source	140-154
10	Abbreviation & Sources	156-157
11	Disclaimer	159

Location & Political Map



Administrative Setup

List of Village Panchayat & Intermediate Panchayat (Block) Name - 2011

Village Name	Village Panchayat Name	Intermediate Panchayat Name
Akharadand	Akharadand	Khadgawan
Amadand	Amadand	Khadgawan
Bahalpur	Thaggaon	Khadgawan
Baherabandh	Jaroudha	Khadgawan
Balsota	Mero	Khadgawan
Bangi	Bangi	Manendragarh
Barampur	Akharadand	Khadgawan
Bardar	Bardar	Khadgawan
Belbehara	Belbehara	Khadgawan
Belkamar	Mangora	Khadgawan
Bhandar Dei	Dubchhola	Khadgawan
Bhauta	Chhipchhipi	Manendragarh
Bhukbhuki	Dubchhola	Khadgawan
Bodemuda	Bodemuda	Khadgawan
Budeli	Bundeli	Manendragarh
Chhipchhipi	Chhipchhipi	Manendragarh
Chhote Kaluwa	Chhote Kaluwa	Khadgawan
Dewadand	Dewadand	Khadgawan
Dhanpur	Bodemuda	Khadgawan
Dhauramuda	Jaroudha	Khadgawan
Dhawalpur	Dhoulpur	Khadgawan
Dubchhola	Dubchhola	Khadgawan
Duggi	Duggi	Khadgawan
Giddhmudi	Giddhmudi	Khadgawan
Gidhdand	Tendudand	Manendragarh
Jadhari	Amadand	Khadgawan
Jaroudha	Jaroudha	Khadgawan
Kadrewa	Kadrewa	Khadgawan
Karwa	Tamdand	Khadgawan

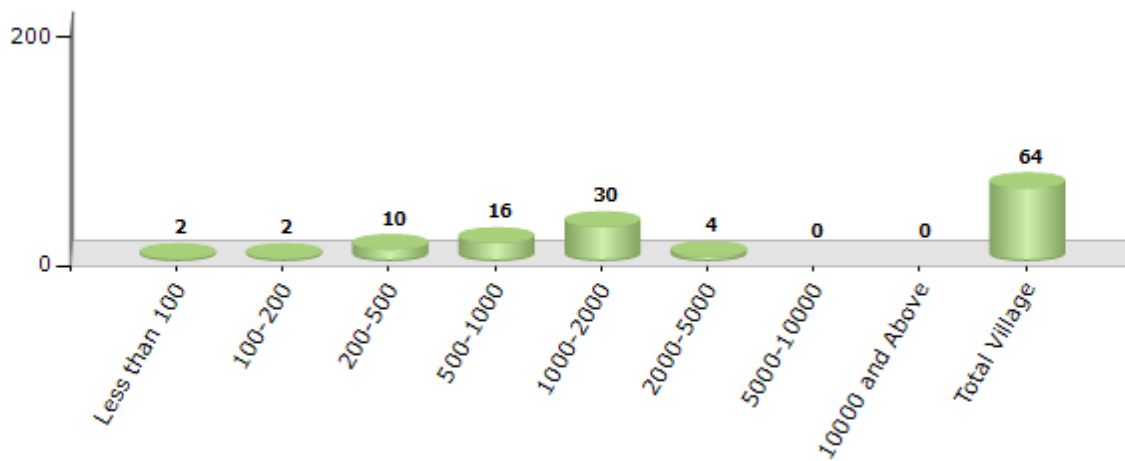
Contd....

Demographic

Number of Villages by Population Size - 2011

Less than 100	100-200	200-500	500-1000	1000-2000	2000-5000	5000-10000	10000 and Above	Total Village
2	2	10	16	30	4	0	0	64

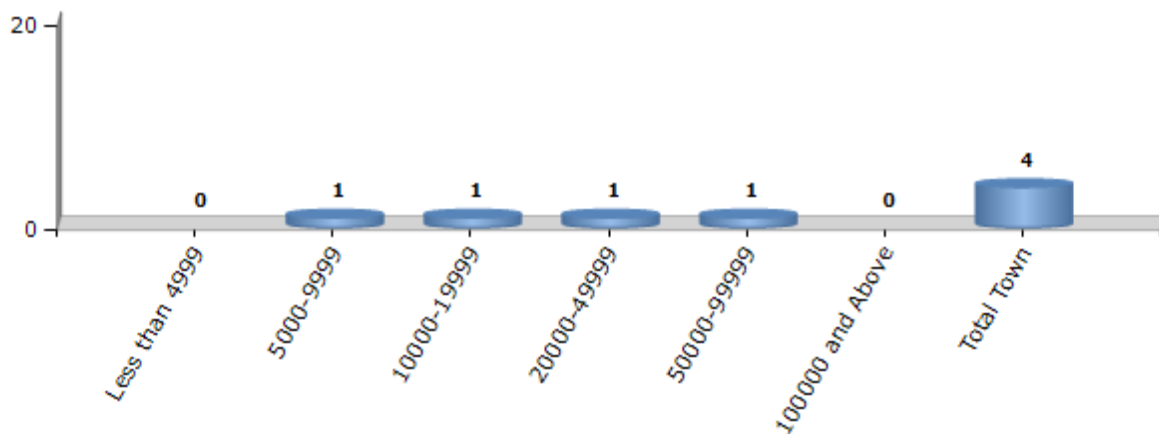
Number of Villages by Population Size - 2011



Number of Towns by Population Size - 2011

Less than 4999	5000-9999	10000-19999	20000-49999	50000-99999	100000 and Above	Total Town
0	1	1	1	1	0	4

Number of Towns by Population Size - 2011

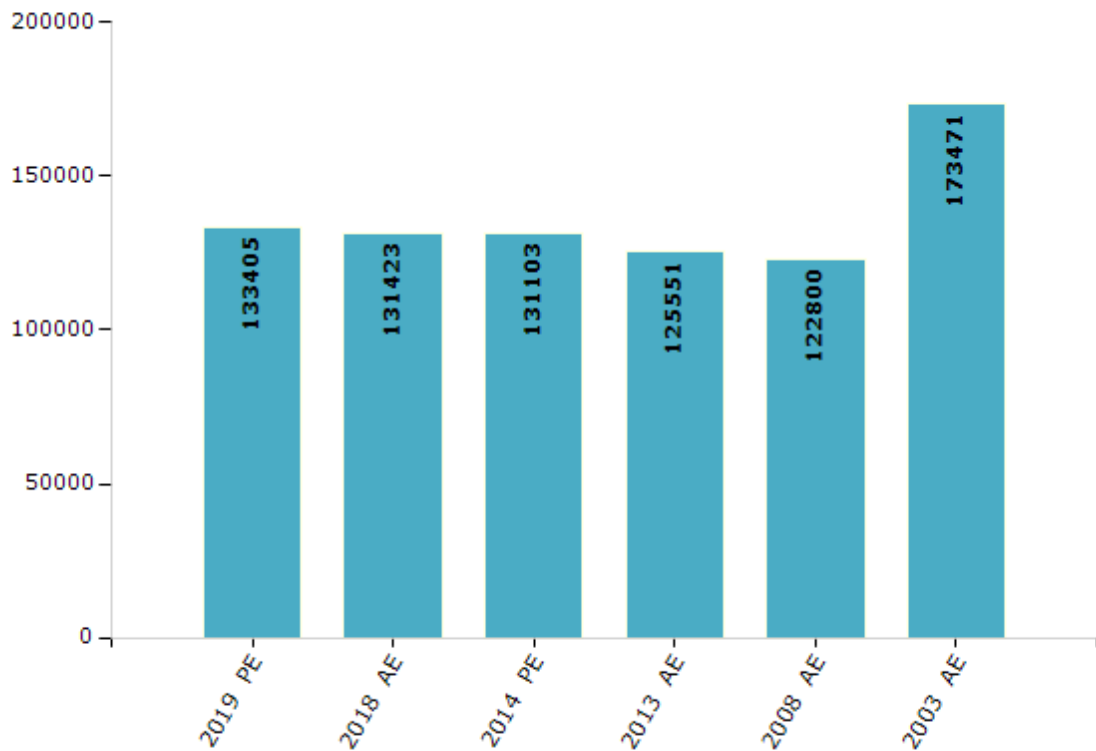


Electoral Features

Electoral by Male & Female

Year	Male	Female	Others	Total	Year	Male	Female	Others	Total
2019 PE	68492	64910	3	133405	2009 PE	-	-	-	-
2018 AE	67737	63684	2	131423	2008 AE	65409	57391	-	122800
2014 PE	68827	62230	46	131103	2004 PE	-	-	-	-
2013 AE	66012	59501	38	125551	2003 AE	89352	84119	-	173471

Number of Electors

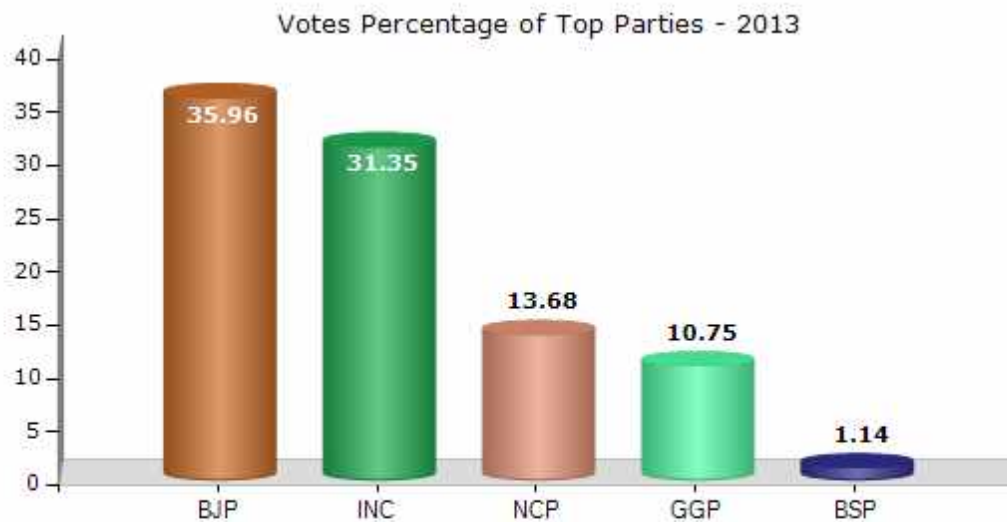


Note : AE : Assembly Election, PE : Assembly Segment of Parliamentary Election

Historical Summary Election Results

Summary Result of Assembly Election - 2013

Candidate Name	Party	Votes	Votes %
Shyam Bihari Jaiswal	BJP	32613	35.96
Gulab Singh	INC	28435	31.35
Ramanuj (Ramuchacha)	NCP	12411	13.68
Pavan Kumar Neti	GGP	9747	10.75
Dr. L. P. Mourya	BSP	1036	1.14
Sunil Dubey	IND	902	0.99
Sonu Singh Orauv(Chhakka)	SP	766	0.84
Prem Shankar Soni	IND	693	0.76
Krishna Singh Baba	SP(I)	662	0.73
Madhaw Prasad Sharma	CSM	528	0.58
Dhajaram	IND	478	0.53
	NOTA	2421	2.67



Polling Station Level Election Results

Number and Name of Polling Stations (PS) (2018)

Number of Polling Stations	Name of Polling Stations	Number of Polling Stations	Name of Polling Stations
1	Manendragarh - 1	22	Manendragarh - 22
2	Manendragarh - 2	23	North Jhagrakhand - 1
3	Manendragarh - 3	24	North Jhagrakhand - 2
4	Manendragarh - 4	25	North Jhagrakhand - 3
5	Manendragarh - 5	26	North Jhagrakhand - 4
6	Manendragarh - 6	27	North Jhagrakhand - 5
7	Manendragarh - 7	28	Paradol - 1
8	Manendragarh - 8	29	Paradol - 2
9	Manendragarh - 9	30	Chitajhor - 1
10	Manendragarh - 10	31	Chitajhor - 2
11	Manendragarh - 11	32	Sajapahad
12	Manendragarh - 12	33	Khursiya
13	Manendragarh - 13	34	Domanhil~1
14	Manendragarh - 14	35	Domanhil~2
15	Manendragarh - 15	36	Domanhil~3
16	Manendragarh - 16	37	Domanhil~4
17	Manendragarh - 17	38	Domanhil~5
18	Manendragarh - 18	39	Domanhil~6
19	Manendragarh - 19	40	Domanhil~7
20	Manendragarh - 20	41	Domanhil~8
21	Manendragarh - 21	42	Domanhil~9

Contd....

Polling Station Level Election Results

Polling Station-wise Votes Secured by Overall Top Five Parties in Manendragarh Assembly in Assembly Election (AE) under Korba Parliamentary Constituency in Chhattisgarh (2018)

Number of Polling Station	Winner - Dr. Vinay Jaiswal (INC)	Runner-up - Shyam Bihari Jaiswal (BJP)	3rd - Lakhan Lal Shrivastava (Pani Wale Baba) (JCCJ)	4th - Aditya Raj David (GGP)	5th - Satish Kumar Singh (AAP)	NOTA	Other	Total Votes Secured
36	272	305	15	4	5	4	7	612
37	268	220	31	0	7	10	4	540
38	147	168	56	4	2	4	6	387
39	255	271	11	1	4	12	6	560
40	315	303	22	9	6	12	14	681
41	378	208	47	14	9	6	6	668
42	331	333	23	16	7	7	4	721
43	340	334	13	11	3	13	6	720
44	218	235	19	10	2	6	10	500
45	355	258	11	9	7	7	10	657
46	412	265	9	1	1	12	8	708
47	335	187	19	4	1	7	4	557
48	361	345	24	7	2	11	11	761
49	416	313	29	13	6	21	9	807
50	195	247	26	4	1	3	8	484
51	332	265	21	5	2	6	11	642
52	131	219	10	3	0	5	9	377
53	266	302	40	3	3	13	7	634
54	312	203	67	16	6	8	19	631
55	317	302	46	42	7	15	14	743
56	222	180	51	11	1	4	6	475
57	203	213	121	10	1	10	11	569
58	266	186	60	11	3	17	18	561
59	272	317	46	8	4	8	16	671
60	188	189	27	0	1	8	3	416
61	284	199	90	5	5	7	12	602
62	224	226	35	2	4	6	15	512
63	308	207	116	4	8	9	11	663
64	225	219	93	7	4	11	15	574
65	188	226	42	0	0	2	9	467
66	277	238	50	5	4	6	5	585
67	326	313	74	10	2	10	10	745
68	209	152	30	3	0	6	2	402
69	443	228	30	1	2	10	10	724
70	306	291	25	3	4	12	5	646

Contd....

Polling Station Level Election Results

Winner, Runner-up and 3rd Party Position & Winning Margin According to Polling Stations in Manendragarh Assembly in Assembly Election (AE) under Korba Parliamentary Constituency in Chhattisgarh (2018)

Polling Station Number	Winner Party	Winner Votes (%)	Runner-up Party	Runner-up Votes (%)	Winning Margin Votes (%)	Third Party	Third Party Votes (%)	Other Votes (%)
71	INC	270 (54.11)	BJP	145 (29.06)	125 (25.05)	JCCJ	63 (12.63)	21 (4.21)
72	BJP	212 (54.92)	INC	138 (35.75)	74 (19.17)	JCCJ	23 (5.96)	13 (3.37)
73	INC	143 (45.11)	BJP	136 (42.9)	7 (2.21)	JCCJ	19 (5.99)	19 (5.99)
74	BJP	255 (49.51)	INC	222 (43.11)	33 (6.4)	GGP	12 (2.33)	26 (5.05)
75	INC	195 (57.52)	BJP	128 (37.76)	67 (19.76)	JCCJ	5 (1.47)	11 (3.24)
76	INC	54 (38.85)	BJP	41 (29.5)	13 (9.35)	JCCJ	19 (13.67)	25 (17.99)
77	INC	218 (53.43)	BJP	133 (32.6)	85 (20.83)	JCCJ	24 (5.88)	33 (8.09)
78	BJP	210 (55.12)	INC	129 (33.86)	81 (21.26)	JCCJ	12 (3.15)	30 (7.87)
79	INC	425 (53.39)	BJP	182 (22.86)	243 (30.53)	GGP	73 (9.17)	116 (14.57)
80	GGP	135 (42.99)	INC	97 (30.89)	38 (12.1)	BJP	34 (10.83)	48 (15.29)
81	BJP	388 (53.01)	INC	202 (27.6)	186 (25.41)	JCCJ	53 (7.24)	89 (12.16)
82	GGP	222 (39.15)	INC	139 (24.51)	83 (14.64)	BJP	137 (24.16)	69 (12.17)
83	JCCJ	251 (29.39)	GGP	214 (25.06)	37 (4.33)	INC	208 (24.36)	181 (21.19)
84	GGP	389 (41.92)	BJP	167 (18)	222 (23.92)	JCCJ	147 (15.84)	225 (24.25)
85	INC	195 (36.04)	BJP	133 (24.58)	62 (11.46)	GGP	92 (17.01)	121 (22.37)
86	GGP	377 (55.6)	JCCJ	113 (16.67)	264 (38.93)	BJP	95 (14.01)	93 (13.72)
87	GGP	327 (34.71)	JCCJ	218 (23.14)	109 (11.57)	BJP	152 (16.14)	245 (26.01)
88	GGP	248 (28.28)	BJP	224 (25.54)	24 (2.74)	INC	168 (19.16)	237 (27.02)
89	INC	239 (34.05)	GGP	158 (22.51)	81 (11.54)	JCCJ	153 (21.79)	152 (21.65)
90	JCCJ	162 (31.52)	GGP	123 (23.93)	39 (7.59)	INC	88 (17.12)	141 (27.43)
91	JCCJ	283 (43.74)	GGP	169 (26.12)	114 (17.62)	INC	83 (12.83)	112 (17.31)
92	JCCJ	341 (39.98)	INC	214 (25.09)	127 (14.89)	BJP	148 (17.35)	150 (17.58)
93	JCCJ	396 (57.14)	GGP	96 (13.85)	300 (43.29)	INC	69 (9.96)	132 (19.05)
94	GGP	281 (39.36)	JCCJ	193 (27.03)	88 (12.33)	BJP	107 (14.99)	133 (18.63)
95	GGP	142 (42.9)	JCCJ	104 (31.42)	38 (11.48)	BJP	36 (10.88)	49 (14.8)
96	GGP	363 (46.12)	INC	148 (18.81)	215 (27.31)	JCCJ	142 (18.04)	134 (17.03)
97	BJP	296 (54.61)	JCCJ	95 (17.53)	201 (37.08)	GGP	84 (15.5)	67 (12.36)
98	JCCJ	179 (34.1)	BJP	161 (30.67)	18 (3.43)	GGP	116 (22.1)	69 (13.14)
99	BJP	179 (29.25)	JCCJ	123 (20.1)	56 (9.15)	INC	118 (19.28)	192 (31.37)
100	JCCJ	174 (34.87)	INC	165 (33.07)	9 (1.8)	BJP	93 (18.64)	67 (13.43)
101	JCCJ	402 (42.32)	GGP	229 (24.11)	173 (18.21)	BJP	122 (12.84)	197 (20.74)
102	GGP	171 (42.12)	INC	79 (19.46)	92 (22.66)	BJP	63 (15.52)	93 (22.91)
103	BJP	190 (36.61)	INC	152 (29.29)	38 (7.32)	GGP	117 (22.54)	60 (11.56)
104	BJP	247 (47.14)	INC	148 (28.24)	99 (18.9)	JCCJ	45 (8.59)	84 (16.03)
105	BJP	280 (34.78)	INC	224 (27.83)	56 (6.95)	JCCJ	169 (20.99)	132 (16.4)

Contd....

Socio-Economic Amenities - Rural

Access to Education Facilities

Particulars	Number of Village (% of Population)				
	Available	Not Available	If Not Available (Distance of Nearest Facility)		
			A	B	C
Govt. Primary School	61 (100)	3 (0)	1 (0)	0 (0)	0 (0)
Private Primary School	3 (7)	61 (93)	0 (0)	0 (0)	0 (0)
Govt. Middle School	47 (89)	17 (11)	9 (7)	7 (5)	0 (0)
Private Middle School	2 (5)	62 (95)	0 (0)	0 (0)	0 (0)
Govt. Secondary School	6 (17)	58 (83)	8 (11)	22 (33)	20 (29)
Private Secondary School	2 (3)	62 (97)	2 (2)	2 (4)	0 (0)
Govt. Senior Secondary School	2 (7)	62 (93)	5 (5)	17 (27)	34 (50)
Private Senior Secondary School	1 (2)	63 (98)	1 (2)	1 (2)	0 (0)
Govt. Arts and Science Degree College	0 (0)	64 (100)	3 (2)	2 (3)	42 (72)
Private Arts and Science Degree College	0 (0)	64 (100)	0 (0)	0 (0)	0 (0)
Govt. Engineering College	0 (0)	64 (100)	0 (0)	0 (0)	48 (77)
Private Engineering College	0 (0)	64 (100)	0 (0)	0 (0)	0 (0)
Govt. Medicine College	0 (0)	64 (100)	1 (0)	0 (0)	59 (93)
Private Medicine College	0 (0)	64 (100)	0 (0)	0 (0)	1 (2)
Govt. Management Institute	0 (0)	64 (100)	0 (0)	0 (0)	34 (55)
Private Management Institute	0 (0)	64 (100)	0 (0)	0 (0)	12 (20)
Govt. Polytechnic	0 (0)	64 (100)	0 (0)	0 (0)	62 (96)
Private Polytechnic	0 (0)	64 (100)	0 (0)	0 (0)	0 (0)
Govt. Vocational Training School/ITI	0 (0)	64 (100)	3 (2)	3 (5)	55 (90)
Private Vocational Training School/ITI	0 (0)	64 (100)	0 (0)	0 (0)	0 (0)
Govt. Non Formal Training Centre	1 (3)	63 (97)	5 (9)	4 (4)	2 (3)
Private Non Formal Training Centre	1 (3)	63 (97)	0 (0)	0 (0)	0 (0)
Govt. School For Disabled	0 (0)	64 (100)	1 (1)	1 (1)	56 (92)
Private School For Disabled	0 (0)	64 (100)	0 (0)	0 (0)	0 (0)
Government Others	0 (0)	64 (100)	0 (0)	0 (0)	0 (0)
Private Others	0 (0)	64 (100)	0 (0)	0 (0)	0 (0)

Note : Distance A : Less than 5 km; B : Between 5-10 km; C : 10+ km.; Source : Data Analysis is based on 2011 Census.

DISCLAIMER

The Terms of Use and Disclaimer of Datanet India Private Limited (hereinafter referred to as "Datanet") for use of this analysis report of **Manendragarh Assembly Constituency (Manendragarh Vidhan Sabha)** :-

1. **Assembly Factbook™** is a Registered Trade Mark owned by Datanet.
2. All the maps are sketched and graphical representation only and have not been drawn to the scale and also not to represent the actual geographical area or boundary of the unit.
3. The data for the aforesaid analysis is based on authentic sources and has been culled from the various publications of Census, CSO and NSSO for district and block level data, various central and state government departments, Central & State Elections Commissions and the concerned Returning Officers' releases, Electoral Rolls, Election results and allied publications, internal assessment, surveys, estimates and analysis. Therefore, certain adjustment of data at micro level may have been done to arrive closer to the macro data.
4. Data have been provided on an "As Is" and "As AVAILABLE" basis
5. The colours shown in the maps or diagram and charts of a particular party, alliance or AC are indicative and do not represent them.
6. This publication which includes maps, sheets, graphs and data would be the property under copyright of Datanet only. The user may use these for its internal study, analysis and research purposes. It's public display, re-selling or any commercial uses by the user are not allowed.
7. Datanet has taken due care and caution in compilation and processing of data and allied information, but does not guarantee the accuracy, adequacy or completeness of any information/analysis and will be not responsible for any errors or omissions or for the results obtained from the use of such information/analysis.
8. All the contents for the publication have been culled from various authentic sources and Datanet reasonably believes such sources to be reliable, but does not make any representations, express or implied as to the accuracy or fitness of use of such information. The information or contents of the information/analysis do not constitute advice and should not be relied upon in making (or refraining from making) any decision. Any reliance placed upon the information provided by Datanet is the sole responsibility and strictly at the user's risk.
9. In no event will Datanet be liable for any damages (including, without limitation, damages for loss of business projects, or loss of profits) arising in contract, tort or otherwise from the use of or inability to use any of its contents, or from any action taken (or refrained from being taken) as a result of using the analysis or any of its contents. Datanet its directors, owners, editors, officials, employees, distributor and agents or any associate will not be liable for any errors in the information contained or any consequences arising from the use of the contents of the provided information/analysis.
10. If any provision of these terms and conditions is held invalid or illegal or unenforceable for any reason by any court of competent jurisdiction, such provision shall be severed and the remainder of provisions of the terms and conditions shall continue in full force and effect as if the Term of Use had been executed with the invalid, illegal or unenforceable provision eliminated.
11. If there are any discrepancies in the information provided, please bring it to attention of Datanet for suitable rectification measures.

**Get Complete Book
At Datanet India eBooks Store**

www.datanetindia-ebooks.com

or go directly at

[http://www.datanetindia-
ebooks.com/Assembly_factbook/Chhattisgarh/Korba/
Manendragarh](http://www.datanetindia-ebooks.com/Assembly_factbook/Chhattisgarh/Korba/Manendragarh)

 **india**stat**elections**

ISBN : 978-93-87312-68-5

