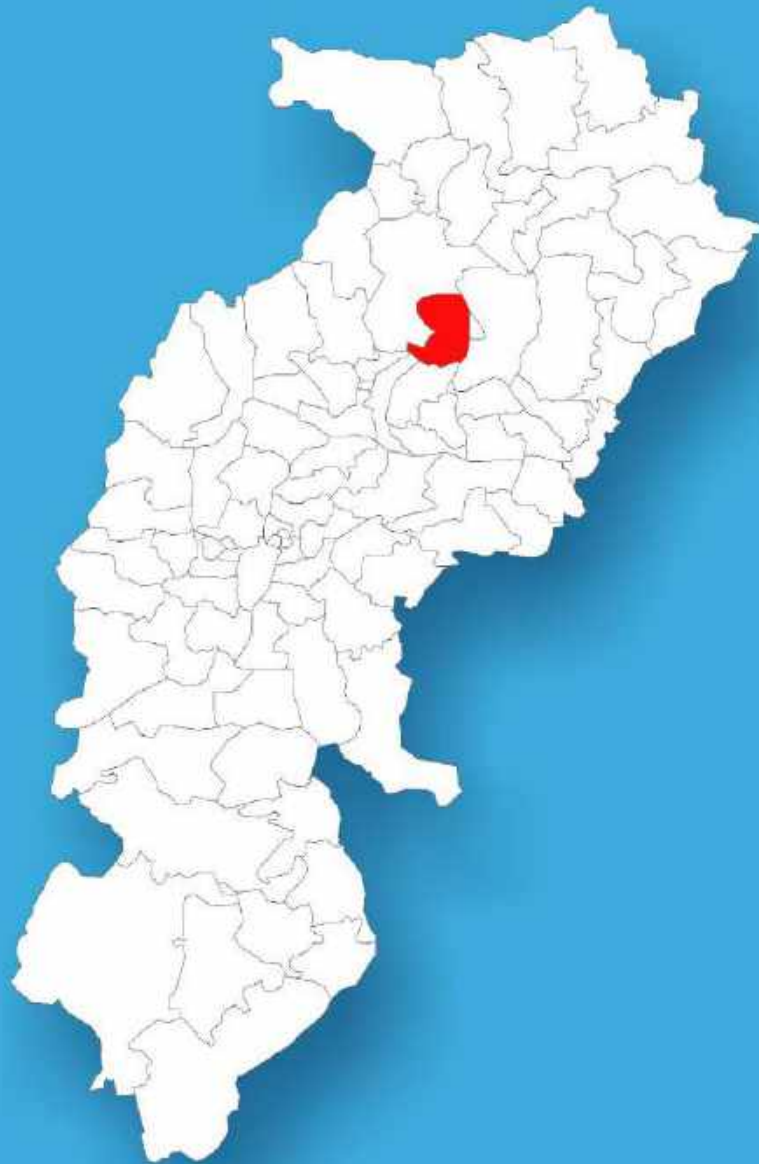




Chhattisgarh

# Assembly Factbook™

Katghora Assembly Constituency



Key Electoral Data of Katghora  
Assembly Constituency (Vidhan Sabha)

Chhattisgarh  
**Assembly Factbook**<sup>TM</sup>  
Katghora Assembly Constituency



Katghora Vidhan Sabha

## **Editor & Director**

Dr. R.K. Thukral

## **Research Editor**

Dr. Shafeeq Rahman

## **Compiled, Researched and Published by Datanet India Pvt. Ltd.**

D-100, 1st Floor,

Okhla Industrial Area, Phase-I,  
New Delhi- 110020.

Ph.: 91-11- 43580781-84

Email : support@indiastatpublications.com

Website : www.indiastatelections.com

## **Online Book Store :**

www.indiastatpublications.com

**Report No. :** AFB/CG-22-0125

**ISBN :** 978-93-87312-52-4

**First Edition :** January, 2018

**Eighth Updated Edition :** January, 2025

**Price :** Rs. 11500/-

US\$ 310

## **© Datanet India Pvt. Ltd.**

All rights reserved. No part of this book may be reproduced, stored in a retrieval system or transmitted in any form or by any means, mechanical photocopying, photographing, scanning, recording or otherwise without the prior written permission of the publisher. Please refer to Disclaimer at page no. 213 for the use of this publication.

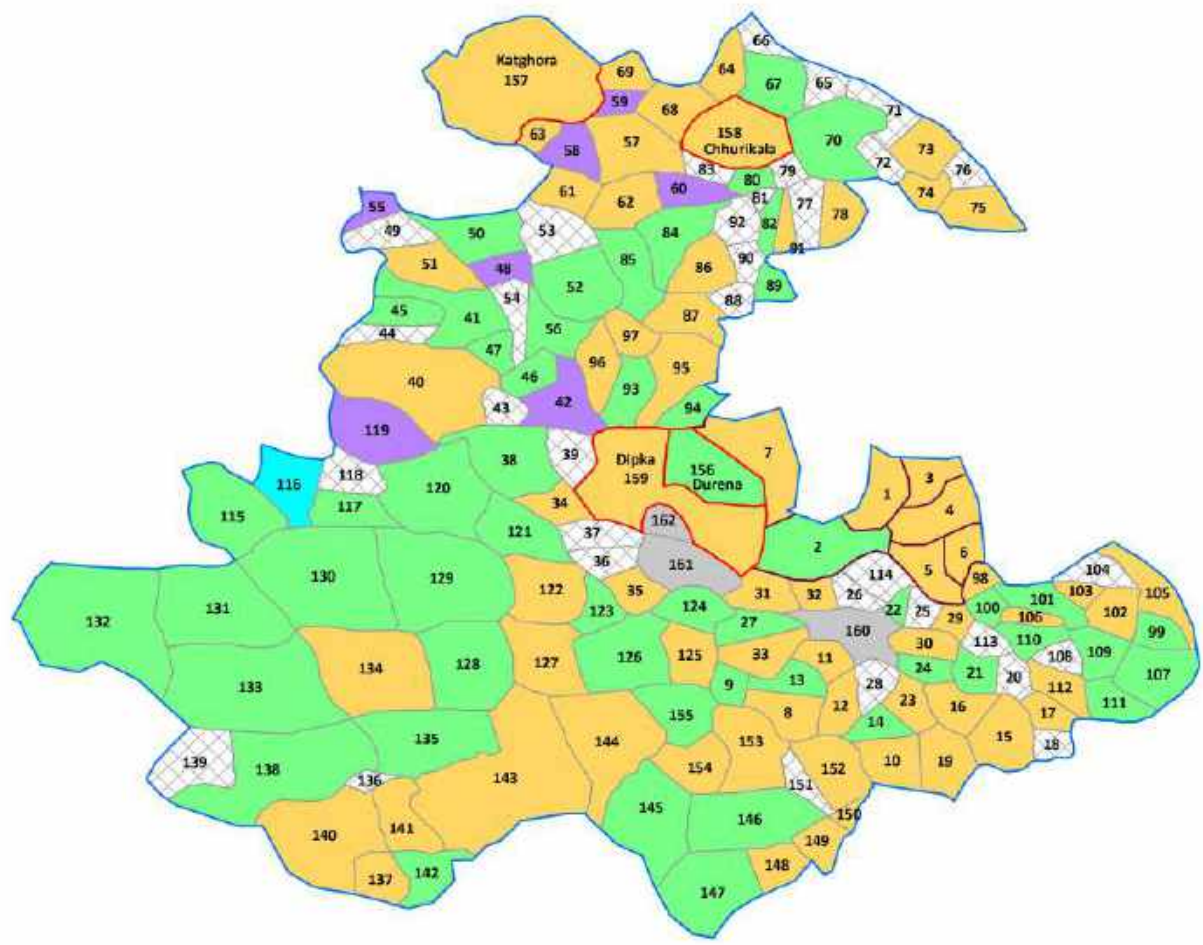
Printed in India

# Contents

No.	Particulars	Page No.
	<b>Introduction</b>	
1	Assembly Constituency - (Vidhan Sabha) at a Glance   Features of Assembly as per Delimitation Commission of India (2008)	1-2
	<b>Location and Political Maps</b>	
2	Location Map   Boundaries of Assembly Constituency - (Vidhan Sabha in District   Boundaries of Assembly Constituency under Parliamentary Constituency - (Lok Sabha)   Town, Locality & Village-wise Winner Parties- 2024, 2023, 2019, 2018, 2014, 2013, 2009 and 2008	3-11
	<b>Administrative Setup (2011)</b>	
3	District   Sub-district   Towns   Villages   Inhabited Villages   Uninhabited Villages   Village Panchayat   Intermediate Panchayat	12-20
	<b>Demographics (2011)</b>	
4	Population   Households   Rural/Urban Population   Towns and Villages by Population Size   Sex Ratio (Total & 0-6 Years)   Religious Population   Social Population   Literacy Rate	21-22
	<b>Electoral Features</b>	
5	Important Dates of Last Elections Held   Electors by Gender   Service Electors   Voters   Voters Turnout   Polling Stations & Average Number of Electors per Polling Station   Electors by Age Group   Present Elected Representatives	23-28
	<b>Historical Summary Election Results</b>	
6	Vote Share of Major Parties   Winning Margin (Number & Percentage   Polarity of Parties   Summary Result of Assembly Segment of Parliamentary Elections 2024, 2019, 2014, 2009 and 2004   Summary Result of Assembly Elections 2023, 2018, 2013, 2008 and 2003	29-40
	<b>Polling Station Level Election Results</b>	
7	Name and Number of Polling Station 2024, 2023, 2019, 2018, 2014, 2013, 2009 and 2008   Polling Station-wise Electors, Voters & Voters Turnout 2024, 2023, 2019, 2018, 2014, 2013, 2009 and 2008   Polling Station wise Elections Results 2024, 2023, 2019, 2018, 2014, 2013, 2009 and 2008	41-191
	<b>Share of Assembly Constituency</b>	
8	Share of Assembly Constituency - (Vidhan Sabha) in State, District and Parliamentary Constituency - (Lok Sabha)	192
	<b>Socio-Economic Amenities (2011)</b>	
9	Access to Administrative Units   Agricultural, Manufacturing and Industrial Commodities   Demographic Indicators   Education   Health & Manpower   Drinking Water Supply   Sanitation   Entertainment and Recreations Infrastructure   Power   Food Allocation Distribution and Marketing of Agriculture Commodities Infrastructure   Transport and Road Infrastructure   Communication   Banking and Financial Services   Land Use   Irrigation Source	194-208
10	<b>Abbreviation &amp; Sources</b>	210-211
11	<b>Disclaimer</b>	213

Location & Political Map

Town, Locality & Village-wise Winner Parties in Katghora Assembly Constituency under State Assembly Election (AE) (No. 22) - 2013



BJP	GGP	INC	IND	UV	UN	Total AC	Town (T)	Locality (L)	Village (V)
(3T+6L+56V)	(1V)	(1T+1L+51V)	(7V)	(33V)	(3V)	4T	7L	151V	
UV : Unspecified Village UN : Uninhabited Village									

Note : Locality boundaries are shown for visual presentations only and these are not showing the actual geographical locations.

## Administrative Setup

### List of Village Panchayat & Intermediate Panchayat (Block) Name - 2011

Village Name	Village Panchayat Name	Intermediate Panchayat Name
Abhaypur	Singhali	Katghora
Akharapali	Akhrapali	Katghora
Amarpur	Vijaypur	Katghora
Amgaon	Bata	Katghora
Amgaon	Amgaon	Pali
Andikachhar	Andikachhar	Pali
Arda	Arda	Katghora
Bahanpath	Pondi	Katghora
Bamhanikona	Bamhikona	Pali
Bancher	Pandripani	Katghora
Bandhakhar	Bandhakhar	Pali
Barbhatta	Keshla	Katghora
Barkuta	Pali	Katghora
Basantpur	Ral	Katghora
Basibar	Basibar	Pali
Bata	Bata	Katghora
Batari	Jhabar	Katghora
Beltikri	Beltikari	Katghora
Bhalpahri	Kanberi	Katghora
Bhalpahri	Bhalpahri	Pali
Bharrakuda	Akhrapali	Katghora
Bhathora	Bhilaibajar	Katghora
Bhatikuda	Gangdei	Katghora
Bhejenara	Arda	Katghora
Bhilaibazar	Bhilaibajar	Katghora
Binjhri	Jhabar	Katghora
Birda	Birda	Katghora
Birkona	Paunsara	Katghora
Birwat	Pandripani	Katghora

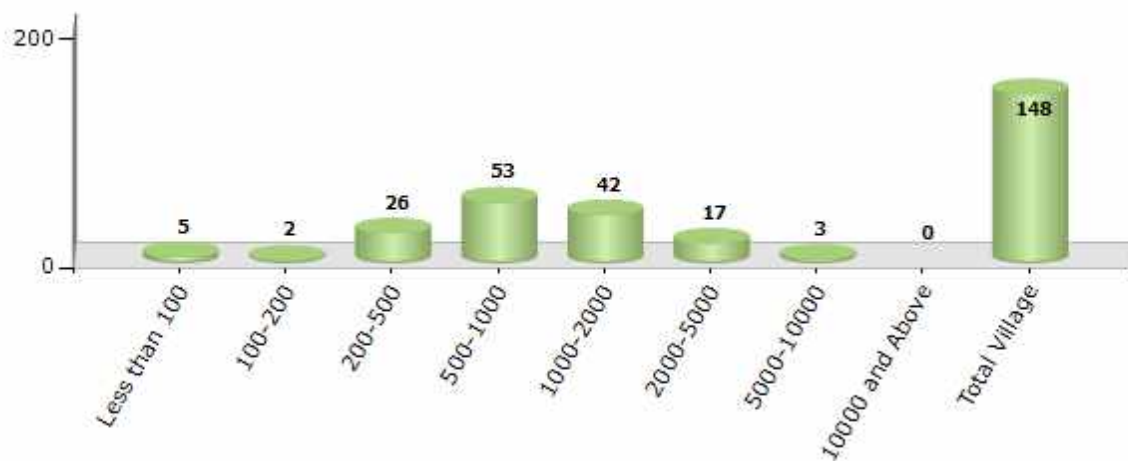
Contd....

## Demographic

### Number of Villages by Population Size - 2011

Less than 100	100-200	200-500	500-1000	1000-2000	2000-5000	5000-10000	10000 and Above	Total Village
5	2	26	53	42	17	3	0	148

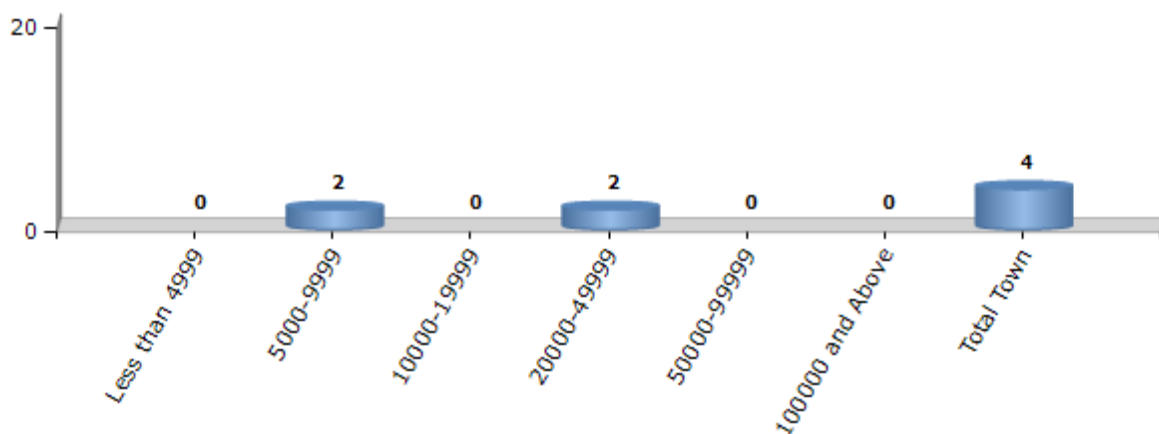
Number of Villages by Population Size - 2011



### Number of Towns by Population Size - 2011

Less than 4999	5000-9999	10000-19999	20000-49999	50000-99999	100000 and Above	Total Town
0	2	0	2	0	0	4

Number of Towns by Population Size - 2011

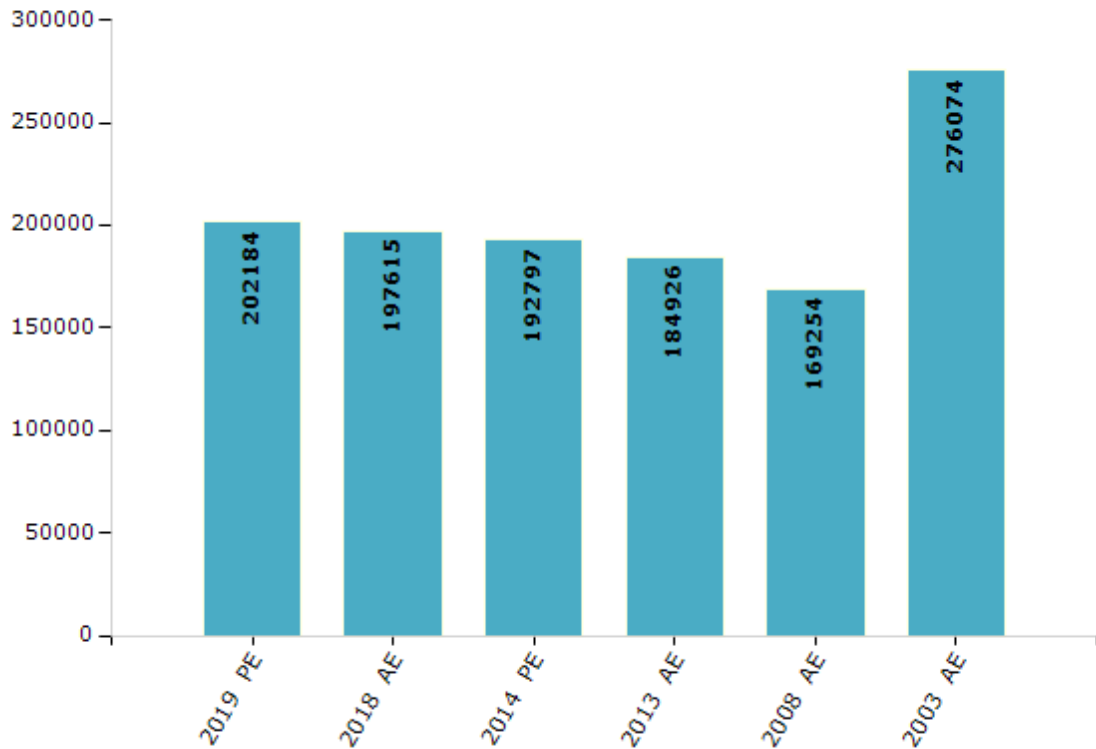


## Electoral Features

### Electoral by Male & Female

Year	Male	Female	Others	Total	Year	Male	Female	Others	Total
2019 PE	103217	98961	6	202184	2009 PE	-	-	-	-
2018 AE	101143	96467	5	197615	2008 AE	88925	80329	-	169254
2014 PE	101078	91719	0	192797	2004 PE	-	-	-	-
2013 AE	97680	87246	0	184926	2003 AE	146059	130015	-	276074

Number of Electors



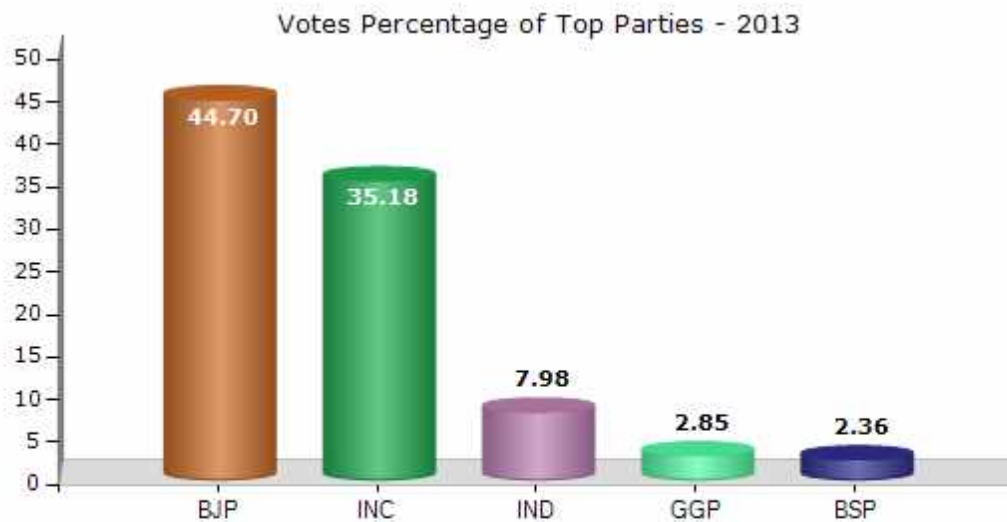
Note : AE : Assembly Election, PE : Assembly Segment of Parliamentary Election



## Historical Summary Election Results

### Summary Result of Assembly Election - 2013

Candidate Name	Party	Votes	Votes %
Lakhan Dewangan	BJP	61646	44.7
Bodhram Kanwar	INC	48516	35.18
Shankar Lal Rajak	IND	11003	7.98
Santoshkumar Yadav	GGP	3931	2.85
Jagat Ram Sahu	BSP	3257	2.36
Anil Kumar Pandey	SP	2072	1.5
Bhuwan Pal Singh Kanwar	IND	1347	0.98
Fhuleshwar Prasad Surjaeha	IND	1037	0.75
Raghvendra Pandey	PRCP	798	0.58
Banshilal Patel	JD(U)	436	0.32
Prakash Anant	CSM	428	0.31
	NOTA	3434	2.49



**Polling Station Level Election Results**

**Number and Name of Polling Stations (PS) (2018)**

<b>Number of Polling Stations</b>	<b>Name of Polling Stations</b>	<b>Number of Polling Stations</b>	<b>Name of Polling Stations</b>
1	Mohanpur	22	Dhanvaipur
2	Ral	23	Dhawaipur
3	Dongari	24	Dhelvadih
4	Dongari	25	Dhelvadih
5	Kolihamuda	26	Dhelvadih
6	Mudhali	27	Dhelvadih
7	Basantpur	28	Dudga
8	Ranjana	29	Jurali
9	Ranjna	30	Jurali
10	Ranjana	31	Kasniya
11	Devgaon	32	Kasaniya
12	Devgaon	33	Katghora
13	Chakabuda	34	Katghora
14	Chakabuda	35	Katghora
15	Bundeli	36	Katghora
16	Jawali	37	Katghora
17	Jawali	38	Katghora
18	Jawali	39	Katghora
19	Singhali	40	Katghora
20	Vijaypur	41	Katghora
21	Amarpur	42	Katghora

Contd....

## Polling Station Level Election Results

### Polling Station-wise Votes Secured by Overall Top Five Parties in Katghora Assembly in Assembly Election (AE) under Korba Parliamentary Constituency in Chhattisgarh (2018)

Number of Polling Station	Winner - Purushottam Kanwar (INC)	Runner-up - Lakhanlal Dewangan (BJP)	3rd - Govind Singh Rajput (JCCJ)	4th - Lalit Manikpuri (GGP)	5th - Sapuran Kuldeep (CPM)	NOTA	Other	Total Votes Secured
36	345	335	60	1	4	11	30	786
37	498	236	40	0	5	11	17	807
38	93	350	24	1	3	7	28	506
39	245	200	34	2	13	10	19	523
40	228	289	57	8	5	9	15	611
41	255	243	127	3	15	9	26	678
42	391	207	86	27	25	13	22	771
43	344	344	50	7	7	13	34	799
44	284	169	46	1	4	17	22	543
45	423	128	21	2	2	9	7	592
46	167	210	387	5	29	18	26	842
47	94	109	345	2	32	10	27	619
48	318	316	142	8	12	18	43	857
49	494	218	121	62	20	9	42	966
50	81	98	222	4	13	10	24	452
51	232	95	90	5	13	6	12	453
52	177	153	366	4	30	15	39	784
53	169	244	280	3	24	15	17	752
54	225	290	261	2	27	8	15	828
55	161	446	293	7	9	12	23	951
56	137	234	210	4	35	17	27	664
57	120	264	145	4	19	12	11	575
58	110	100	330	2	23	18	26	609
59	127	123	360	2	15	10	31	668
60	233	132	358	8	30	16	40	817
61	127	106	65	2	8	2	11	321
62	203	237	138	3	12	15	16	624
63	215	229	32	3	5	10	15	509
64	465	121	130	1	13	7	20	757
65	231	32	92	1	12	8	8	384
66	229	100	95	0	16	10	22	472
67	344	134	134	2	19	17	13	663
68	131	84	222	1	14	10	23	485
69	248	167	137	4	13	10	21	600
70	280	307	102	11	28	21	36	785

Contd....

## Polling Station Level Election Results

### Winner, Runner-up and 3rd Party Position & Winning Margin According to Polling Stations in Katghora Assembly in Assembly Election (AE) under Korba Parliamentary Constituency in Chhattisgarh (2018)

Polling Station Number	Winner Party	Winner Votes (%)	Runner-up Party	Runner-up Votes (%)	Winning Margin Votes (%)	Third Party	Third Party Votes (%)	Other Votes (%)
71	JCCJ	97 (32.66)	INC	93 (31.31)	4 (1.35)	BJP	86 (28.96)	21 (7.07)
72	INC	187 (51.37)	BJP	76 (20.88)	111 (30.49)	JCCJ	57 (15.66)	44 (12.09)
73	INC	175 (45.22)	BJP	114 (29.46)	61 (15.76)	JCCJ	53 (13.7)	45 (11.63)
74	INC	197 (40.53)	BJP	179 (36.83)	18 (3.7)	JCCJ	55 (11.32)	55 (11.32)
75	BJP	236 (41.84)	INC	201 (35.64)	35 (6.2)	JCCJ	79 (14.01)	48 (8.51)
76	INC	177 (42.04)	BJP	112 (26.6)	65 (15.44)	JCCJ	80 (19)	52 (12.35)
77	INC	278 (45.13)	BJP	184 (29.87)	94 (15.26)	JCCJ	89 (14.45)	65 (10.55)
78	INC	248 (52.43)	BJP	119 (25.16)	129 (27.27)	JCCJ	51 (10.78)	55 (11.63)
79	INC	317 (54.94)	BJP	112 (19.41)	205 (35.53)	JCCJ	88 (15.25)	60 (10.4)
80	INC	252 (43.22)	BJP	235 (40.31)	17 (2.91)	JCCJ	47 (8.06)	49 (8.4)
81	INC	333 (68.94)	BJP	84 (17.39)	249 (51.55)	JCCJ	30 (6.21)	36 (7.45)
82	BJP	226 (36.87)	INC	217 (35.4)	9 (1.47)	JCCJ	111 (18.11)	59 (9.62)
83	INC	217 (40.33)	BJP	199 (36.99)	18 (3.34)	JCCJ	90 (16.73)	32 (5.95)
84	INC	232 (44.44)	BJP	170 (32.57)	62 (11.87)	JCCJ	80 (15.33)	40 (7.66)
85	INC	161 (40.15)	BJP	126 (31.42)	35 (8.73)	JCCJ	83 (20.7)	31 (7.73)
86	BJP	189 (37.35)	INC	182 (35.97)	7 (1.38)	JCCJ	91 (17.98)	44 (8.7)
87	INC	399 (37.78)	JCCJ	307 (29.07)	92 (8.71)	BJP	245 (23.2)	105 (9.94)
88	INC	294 (49.08)	BJP	234 (39.07)	60 (10.01)	JCCJ	36 (6.01)	35 (5.84)
89	INC	189 (42.28)	BJP	127 (28.41)	62 (13.87)	JCCJ	95 (21.25)	36 (8.05)
90	BJP	417 (49)	INC	311 (36.55)	106 (12.45)	JCCJ	70 (8.23)	53 (6.23)
91	BJP	281 (46.45)	INC	151 (24.96)	130 (21.49)	JCCJ	128 (21.16)	45 (7.44)
92	BJP	319 (38.67)	INC	287 (34.79)	32 (3.88)	JCCJ	164 (19.88)	55 (6.67)
93	BJP	198 (32.89)	JCCJ	176 (29.24)	22 (3.65)	INC	161 (26.74)	67 (11.13)
94	INC	189 (36.56)	BJP	185 (35.78)	4 (0.78)	JCCJ	83 (16.05)	60 (11.61)
95	JCCJ	176 (32.41)	BJP	175 (32.23)	1 (0.18)	INC	150 (27.62)	42 (7.73)
96	INC	332 (42.67)	BJP	207 (26.61)	125 (16.06)	JCCJ	176 (22.62)	63 (8.1)
97	BJP	159 (35.02)	INC	151 (33.26)	8 (1.76)	JCCJ	114 (25.11)	30 (6.61)
98	INC	216 (41.7)	BJP	166 (32.05)	50 (9.65)	JCCJ	93 (17.95)	43 (8.3)
99	INC	221 (38.43)	JCCJ	147 (25.57)	74 (12.86)	BJP	132 (22.96)	75 (13.04)
100	INC	213 (38.73)	BJP	210 (38.18)	3 (0.55)	JCCJ	97 (17.64)	30 (5.45)
101	INC	292 (59.11)	BJP	125 (25.3)	167 (33.81)	JCCJ	43 (8.7)	34 (6.88)
102	INC	234 (37.99)	BJP	166 (26.95)	68 (11.04)	JCCJ	145 (23.54)	71 (11.53)
103	INC	492 (66.67)	BJP	145 (19.65)	347 (47.02)	JCCJ	52 (7.05)	49 (6.64)
104	INC	254 (50.3)	BJP	113 (22.38)	141 (27.92)	CPM	74 (14.65)	64 (12.67)
105	INC	309 (36.83)	JCCJ	274 (32.66)	35 (4.17)	BJP	165 (19.67)	91 (10.85)

Contd....

## Socio-Economic Amenities - Rural

### Access to Education Facilities

Particulars	Number of Village (% of Population)				
	Available	Not Available	If Not Available (Distance of Nearest Facility)		
			A	B	C
Govt. Primary School	143 (100)	5 (0)	5 (0)	0 (0)	0 (0)
Private Primary School	9 (18)	139 (82)	0 (0)	0 (0)	0 (0)
Govt. Middle School	80 (77)	68 (23)	63 (20)	0 (0)	0 (0)
Private Middle School	8 (15)	140 (85)	0 (0)	0 (0)	0 (0)
Govt. Secondary School	16 (29)	132 (71)	72 (37)	54 (30)	5 (2)
Private Secondary School	2 (6)	146 (94)	0 (0)	0 (0)	0 (0)
Govt. Senior Secondary School	7 (15)	141 (85)	50 (26)	61 (36)	10 (8)
Private Senior Secondary School	1 (3)	147 (97)	0 (0)	0 (0)	0 (0)
Govt. Arts and Science Degree College	1 (3)	147 (97)	7 (7)	18 (14)	69 (36)
Private Arts and Science Degree College	1 (2)	147 (98)	3 (1)	10 (8)	22 (20)
Govt. Engineering College	0 (0)	148 (100)	1 (1)	4 (2)	114 (81)
Private Engineering College	0 (0)	148 (100)	0 (0)	0 (0)	1 (0)
Govt. Medicine College	0 (0)	148 (100)	3 (2)	0 (0)	138 (93)
Private Medicine College	0 (0)	148 (100)	0 (0)	0 (0)	0 (0)
Govt. Management Institute	0 (0)	148 (100)	0 (0)	0 (0)	77 (41)
Private Management Institute	0 (0)	148 (100)	0 (0)	0 (0)	23 (21)
Govt. Polytechnic	0 (0)	148 (100)	1 (1)	2 (1)	126 (87)
Private Polytechnic	0 (0)	148 (100)	0 (0)	0 (0)	2 (2)
Govt. Vocational Training School/ITI	0 (0)	148 (100)	0 (0)	4 (2)	125 (84)
Private Vocational Training School/ITI	1 (3)	147 (97)	0 (0)	0 (0)	0 (0)
Govt. Non Formal Training Centre	7 (10)	141 (90)	1 (1)	0 (0)	17 (11)
Private Non Formal Training Centre	0 (0)	148 (100)	0 (0)	0 (0)	1 (0)
Govt. School For Disabled	0 (0)	148 (100)	0 (0)	3 (1)	44 (37)
Private School For Disabled	0 (0)	148 (100)	0 (0)	1 (0)	78 (48)
Government Others	0 (0)	148 (100)	0 (0)	0 (0)	0 (0)
Private Others	0 (0)	148 (100)	0 (0)	0 (0)	0 (0)

Note : Distance A : Less than 5 km; B : Between 5-10 km; C : 10+ km.; Source : Data Analysis is based on 2011 Census.

## DISCLAIMER

The Terms of Use and Disclaimer of Datanet India Private Limited (hereinafter referred to as "Datanet") for use of this analysis report of **Katghora Assembly Constituency (Katghora Vidhan Sabha)** :-

1. **Assembly Factbook™** is a Registered Trade Mark owned by Datanet.
2. All the maps are sketched and graphical representation only and have not been drawn to the scale and also not to represent the actual geographical area or boundary of the unit.
3. The data for the aforesaid analysis is based on authentic sources and has been culled from the various publications of Census, CSO and NSSO for district and block level data, various central and state government departments, Central & State Elections Commissions and the concerned Returning Officers' releases, Electoral Rolls, Election results and allied publications, internal assessment, surveys, estimates and analysis. Therefore, certain adjustment of data at micro level may have been done to arrive closer to the macro data.
4. Data have been provided on an "As Is" and "As AVAILABLE" basis
5. The colours shown in the maps or diagram and charts of a particular party, alliance or AC are indicative and do not represent them.
6. This publication which includes maps, sheets, graphs and data would be the property under copyright of Datanet only. The user may use these for its internal study, analysis and research purposes. It's public display, re-selling or any commercial uses by the user are not allowed.
7. Datanet has taken due care and caution in compilation and processing of data and allied information, but does not guarantee the accuracy, adequacy or completeness of any information/analysis and will be not responsible for any errors or omissions or for the results obtained from the use of such information/analysis.
8. All the contents for the publication have been culled from various authentic sources and Datanet reasonably believes such sources to be reliable, but does not make any representations, express or implied as to the accuracy or fitness of use of such information. The information or contents of the information/analysis do not constitute advice and should not be relied upon in making (or refraining from making) any decision. Any reliance placed upon the information provided by Datanet is the sole responsibility and strictly at the user's risk.
9. In no event will Datanet be liable for any damages (including, without limitation, damages for loss of business projects, or loss of profits) arising in contract, tort or otherwise from the use of or inability to use any of its contents, or from any action taken (or refrained from being taken) as a result of using the analysis or any of its contents. Datanet its directors, owners, editors, officials, employees, distributor and agents or any associate will not be liable for any errors in the information contained or any consequences arising from the use of the contents of the provided information/analysis.
10. If any provision of these terms and conditions is held invalid or illegal or unenforceable for any reason by any court of competent jurisdiction, such provision shall be severed and the remainder of provisions of the terms and conditions shall continue in full force and effect as if the Term of Use had been executed with the invalid, illegal or unenforceable provision eliminated.
11. If there are any discrepancies in the information provided, please bring it to attention of Datanet for suitable rectification measures.

Get Complete Book  
**At Datanet India eBooks Store**

[www.datanetindia-ebooks.com](http://www.datanetindia-ebooks.com)

or go directly at

[http://www.datanetindia-  
ebooks.com/Assembly\\_factbook/Chhattisgarh/Korba/  
Katghora](http://www.datanetindia-ebooks.com/Assembly_factbook/Chhattisgarh/Korba/Katghora)

 **india**stat**elections**

ISBN : 978-93-87312-52-4

