



Chhattisgarh

Assembly Factbook™

Sihawa Assembly Constituency



Key Electoral Data of Sihawa
Assembly Constituency (Vidhan Sabha)

Chhattisgarh
Assembly FactbookTM
Sihawa Assembly Constituency



Sihawa Vidhan Sabha

Editor & Director

Dr. R.K. Thukral

Research Editor

Dr. Shafeeq Rahman

Compiled, Researched and Published by Datanet India Pvt. Ltd.

D-100, 1st Floor,

Okhla Industrial Area, Phase-I,
New Delhi- 110020.

Ph.: 91-11- 43580781-84

Email : support@indiastatpublications.com

Website : www.indiastatelections.com

Online Book Store :

www.indiastatpublications.com

Report No. : AFB/CG-56-0125

ISBN : 978-93-87312-93-7

First Edition : January, 2018

Eighth Updated Edition : January, 2025

Price : Rs. 11500/-

US\$ 310

© Datanet India Pvt. Ltd.

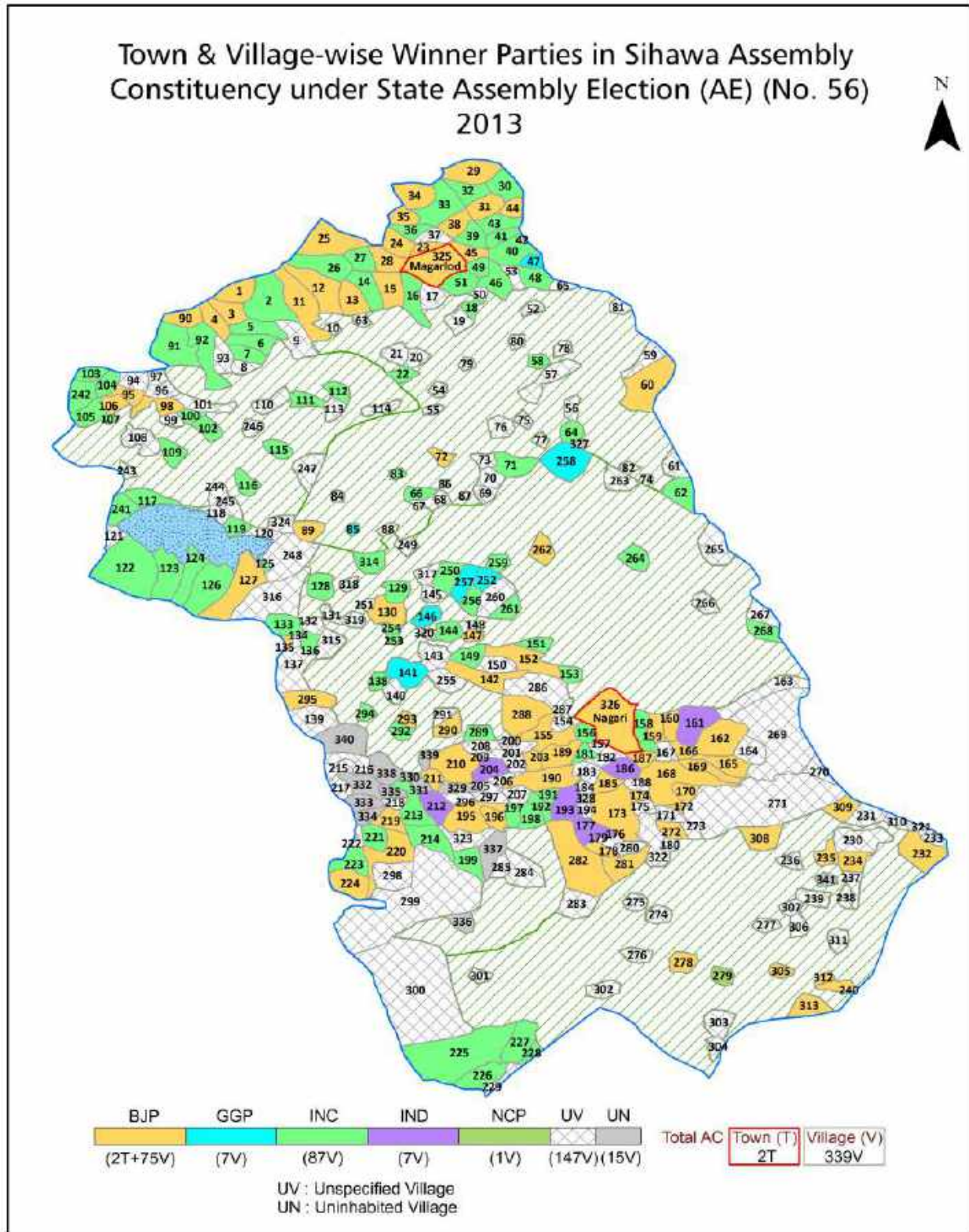
All rights reserved. No part of this book may be reproduced, stored in a retrieval system or transmitted in any form or by any means, mechanical photocopying, photographing, scanning, recording or otherwise without the prior written permission of the publisher. Please refer to Disclaimer at page no. 220 for the use of this publication.

Printed in India

Contents

No.	Particulars	Page No.
	Introduction	
1	Assembly Constituency - (Vidhan Sabha) at a Glance Features of Assembly as per Delimitation Commission of India (2008)	1-2
	Location and Political Maps	
2	Location Map Boundaries of Assembly Constituency - (Vidhan Sabha in District Boundaries of Assembly Constituency under Parliamentary Constituency - (Lok Sabha) Town & Village-wise Winner Parties- 2024, 2023, 2019, 2018, 2014, 2013, 2009 and 2008	3-11
	Administrative Setup (2011)	
3	District Sub-district Towns Villages Inhabited Villages Uninhabited Villages Village Panchayat Intermediate Panchayat	12-28
	Demographics (2011)	
4	Population Households Rural/Urban Population Towns and Villages by Population Size Sex Ratio (Total & 0-6 Years) Religious Population Social Population Literacy Rate	29-30
	Electoral Features	
5	Important Dates of Last Elections Held Electors by Gender Service Electors Voters Voters Turnout Polling Stations & Average Number of Electors per Polling Station Electors by Age Group Present Elected Representatives	31-36
	Historical Summary Election Results	
6	Vote Share of Major Parties Winning Margin (Number & Percentage Polarity of Parties Summary Result of Assembly Segment of Parliamentary Elections 2024, 2019, 2014, 2009 and 2004 Summary Result of Assembly Elections 2023, 2018, 2013, 2008 and 2003	37-48
	Polling Station Level Election Results	
7	Name and Number of Polling Station 2024, 2023, 2019, 2018, 2014, 2013, 2009 and 2008 Polling Station-wise Electors, Voters & Voters Turnout 2024, 2023, 2019, 2018, 2014, 2013, 2009 and 2008 Polling Station wise Elections Results 2024, 2023, 2019, 2018, 2014, 2013, 2009 and 2008	49-198
	Share of Assembly Constituency	
8	Share of Assembly Constituency - (Vidhan Sabha) in State, District and Parliamentary Constituency - (Lok Sabha)	199
	Socio-Economic Amenities (2011)	
9	Access to Administrative Units Agricultural, Manufacturing and Industrial Commodities Demographic Indicators Education Health & Manpower Drinking Water Supply Sanitation Entertainment and Recreations Infrastructure Power Food Allocation Distribution and Marketing of Agriculture Commodities Infrastructure Transport and Road Infrastructure Communication Banking and Financial Services Land Use Irrigation Source	201-215
10	Abbreviation & Sources	217-218
11	Disclaimer	220

Location & Political Map



Administrative Setup

List of Village Panchayat & Intermediate Panchayat (Block) Name - 2011

Village Name	Village Panchayat Name	Intermediate Panchayat Name
Aamgaon	Aamgaon	Sihwa (Nagri)
Achholi	Parsapani	Sihwa (Nagri)
Akawari	Likhama	Sihwa (Nagri)
Alekhuta	Birjhuli	Magarlod
Amabahar	Risgaon	Sihwa (Nagri)
Amachani	Sukla Bhata	Magarlod
Amali	Amali	Sihwa (Nagri)
Amali	Ghurawad	Sihwa (Nagri)
Amdi	Karhaiya	Sihwa (Nagri)
Amgaon	Ratawa	Sihwa (Nagri)
Amjhar	Khallari	Sihwa (Nagri)
Amlidih	Amlidih	Magarlod
Amlipara	Bhothapara	Sihwa (Nagri)
Anjni	Mauhahabara	Sihwa (Nagri)
Anjora	Mudkera	Magarlod
Arjuni	Chiwarri	Sihwa (Nagri)
Arjuni	Thenhi	Sihwa (Nagri)
Arsikanhar	Mechka	Sihwa (Nagri)
Bagroomnala	Bagrumnala	Sihwa (Nagri)
Bahigaon	Birasili	Sihwa (Nagri)
Bakori	Mandeli	Magarlod
Bamhneen Bharri	Lakhanpuri	Sihwa (Nagri)
Banbagaud	Kantakurri	Sihwa (Nagri)
Baniyadh	Mainpur	Sihwa (Nagri)
Baniyatora	Sonepairi	Magarlod
Banora Ryt	Belargaon	Sihwa (Nagri)
Banraud	Kumhada	Sihwa (Nagri)
Banspani	Banspani	Sihwa (Nagri)
Barbandha	Kurridih	Sihwa (Nagri)

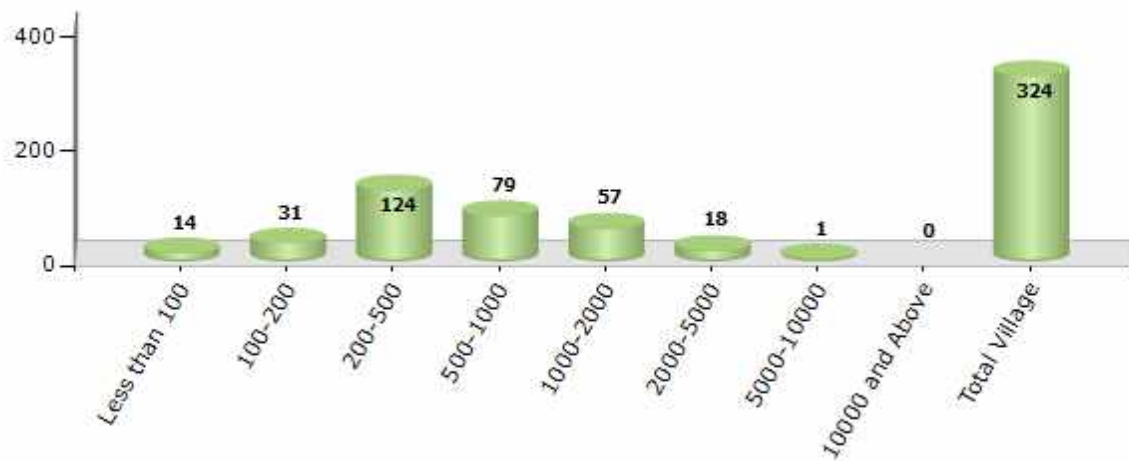
Contd....

Demographic

Number of Villages by Population Size - 2011

Less than 100	100-200	200-500	500-1000	1000-2000	2000-5000	5000-10000	10000 and Above	Total Village
14	31	124	79	57	18	1	0	324

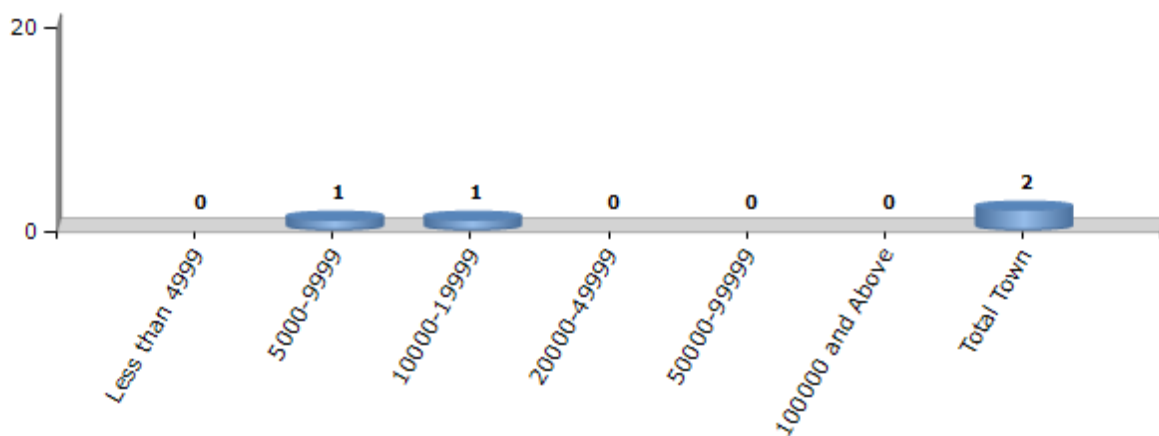
Number of Villages by Population Size - 2011



Number of Towns by Population Size - 2011

Less than 4999	5000-9999	10000-19999	20000-49999	50000-99999	100000 and Above	Total Town
0	1	1	0	0	0	2

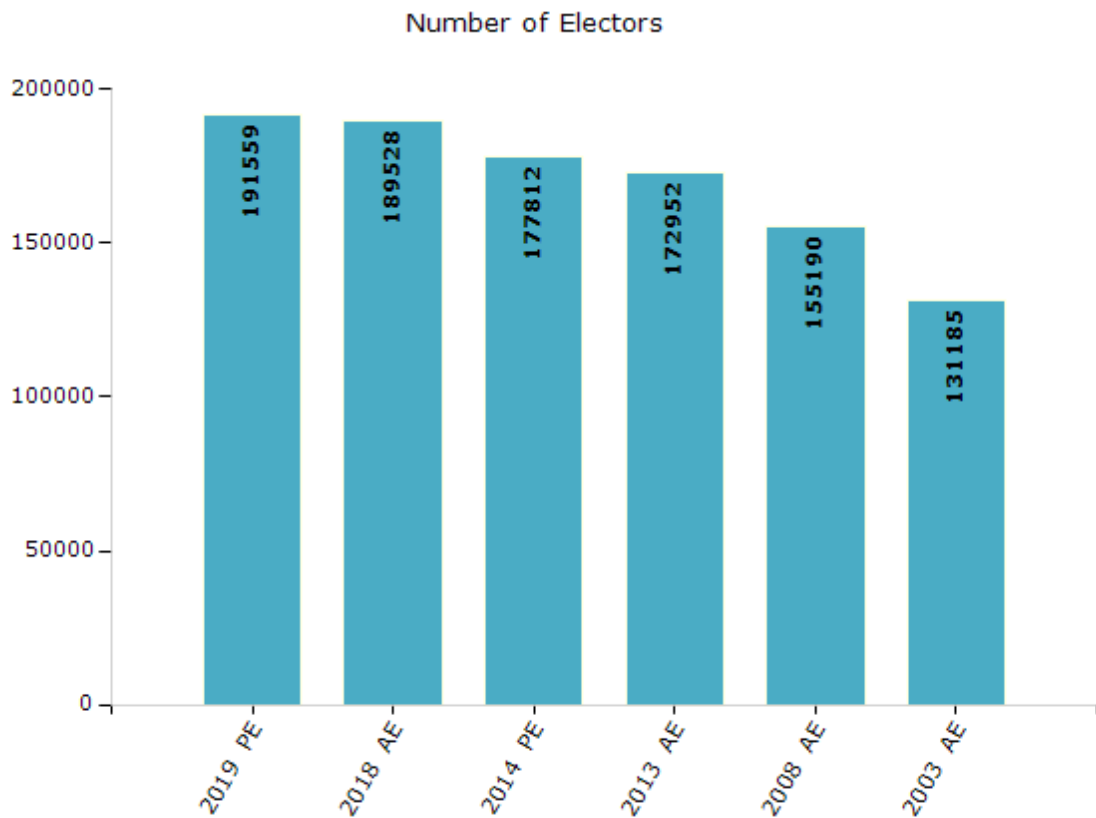
Number of Towns by Population Size - 2011



Electoral Features

Electoral by Male & Female

Year	Male	Female	Others	Total	Year	Male	Female	Others	Total
2019 PE	93950	97609	0	191559	2009 PE	-	-	-	-
2018 AE	92830	96697	1	189528	2008 AE	76954	78236	-	155190
2014 PE	88197	89615	0	177812	2004 PE	-	-	-	-
2013 AE	86200	86752	0	172952	2003 AE	64653	66532	-	131185

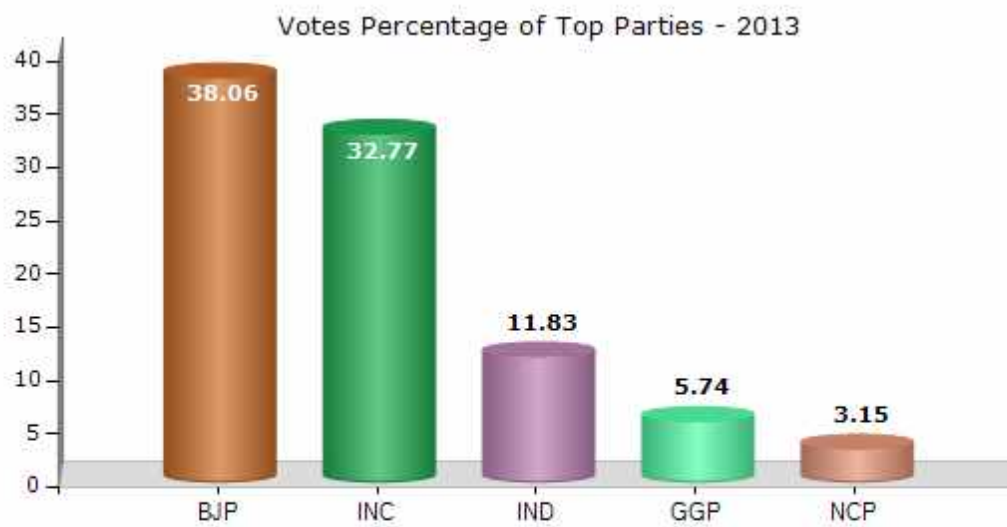


Note : AE : Assembly Election, PE : Assembly Segment of Parliamentary Election

Historical Summary Election Results

Summary Result of Assembly Election - 2013

Candidate Name	Party	Votes	Votes %
Shravan Markam	BJP	53894	38.06
Ambika Markam	INC	46407	32.77
Mahesh Kumar Dev	IND	16753	11.83
Panna Lal Kashyap	GGP	8130	5.74
Ashok Som	NCP	4466	3.15
Rewati Dhruw	BSCP	2327	1.64
Chandrabhan Markam	BSP	1787	1.26
Puran Netam Rajmistri	LJP	1785	1.26
	NOTA	6063	4.28



Polling Station Level Election Results

Number and Name of Polling Stations (PS) (2018)

Number of Polling Stations	Name of Polling Stations	Number of Polling Stations	Name of Polling Stations
1	Siyadehi	22	Rajpur
2	Lasunwahi	23	Dabha
3	Kukrel	24	Chhipli
4	Makardona	25	Looge
5	Mohlai	26	Karelichhoti
6	Banabgaud	27	Karelichhoti
7	Kantakurridih	28	Parasvani
8	Saloni	29	Bharda
9	Saloni	30	Kamraud
10	Chhuhi	31	Sakra
11	Chhuhi	32	Charbhanta
12	Daragahan	33	Rankadih
13	Borsi	34	Rankadih
14	Borsi	35	Bhothidih
15	Devgaon	36	Bhothidih
16	Jhanjharkera	37	Navaganv
17	Pahnda	38	Navaganv
18	Bhotha	39	Khisora
19	Sonevara	40	Khisora
20	Lader	41	Khisora
21	Sargi	42	Dumrpali

Contd....

Polling Station Level Election Results

Polling Station-wise Votes Secured by Overall Top Five Parties in Sihawa Assembly in Assembly Election (AE) under Kanker Parliamentary Constituency in Chhattisgarh (2018)

Number of Polling Station	Winner - Dr. Lakshmi Dhruw (INC)	Runner-up - Pinky Shivraj Shah (BJP)	3rd - Vinod Kumar Nagwanshi (GGP)	4th - Makhan Lal Markam (IND)	5th - Shantanu Som (JCCJ)	NOTA	Other	Total Votes Secured
36	336	273	0	11	2	11	5	638
37	351	146	13	19	8	14	12	563
38	327	186	1	10	3	9	9	545
39	452	297	0	11	5	7	19	791
40	404	214	1	10	2	3	16	650
41	465	149	1	9	1	9	22	656
42	318	289	3	25	2	16	5	658
43	656	202	0	59	3	10	21	951
44	138	297	5	5	3	7	1	456
45	633	293	4	47	0	20	17	1014
46	468	179	2	13	3	16	13	694
47	380	142	1	12	0	5	19	559
48	364	147	79	12	139	2	27	770
49	379	163	11	6	0	10	5	574
50	484	313	5	6	0	4	8	820
51	331	209	16	14	1	9	11	591
52	369	184	46	18	6	18	10	651
53	537	323	11	32	5	20	24	952
54	245	118	2	15	0	13	6	399
55	307	75	20	19	6	3	8	438
56	523	214	8	10	2	6	18	781
57	428	217	3	3	16	10	7	684
58	471	180	5	15	2	13	13	699
59	374	179	8	10	10	11	5	597
60	469	210	3	16	5	18	11	732
61	689	148	6	26	1	25	18	913
62	408	128	4	16	2	10	6	574
63	154	93	6	5	0	3	9	270
64	219	61	1	12	0	5	11	309
65	469	223	3	24	2	21	11	753
66	521	299	4	16	4	23	22	889
67	363	125	6	21	2	5	10	532
68	419	132	3	11	3	9	14	591
69	298	145	46	12	10	13	9	533
70	404	111	3	14	12	16	12	572

Contd....

Polling Station Level Election Results

Winner, Runner-up and 3rd Party Position & Winning Margin According to Polling Stations in Sihawa Assembly in Assembly Election (AE) under Kanker Parliamentary Constituency in Chhattisgarh (2018)

Polling Station Number	Winner Party	Winner Votes (%)	Runner-up Party	Runner-up Votes (%)	Winning Margin Votes (%)	Third Party	Third Party Votes (%)	Other Votes (%)
71	INC	296 (70.98)	BJP	68 (16.31)	228 (54.67)	IND (MLM)	16 (3.84)	37 (8.87)
72	INC	465 (75.24)	BJP	111 (17.96)	354 (57.28)	IND (MLM)	17 (2.75)	25 (4.05)
73	INC	482 (66.3)	BJP	160 (22.01)	322 (44.29)	IND (MLM)	20 (2.75)	65 (8.94)
74	INC	306 (43.84)	BJP	296 (42.41)	10 (1.43)	GGP	19 (2.72)	77 (11.03)
75	INC	635 (78.49)	BJP	87 (10.75)	548 (67.74)	IND (MLM)	43 (5.32)	44 (5.44)
76	INC	303 (73.19)	BJP	71 (17.15)	232 (56.04)	IND (MLM)	14 (3.38)	26 (6.28)
77	INC	348 (52.73)	BJP	228 (34.55)	120 (18.18)	LSWP	15 (2.27)	69 (10.45)
78	INC	383 (58.38)	BJP	231 (35.21)	152 (23.17)	IND (MLM)	19 (2.9)	23 (3.51)
79	INC	566 (66.75)	BJP	199 (23.47)	367 (43.28)	IND (MLM)	22 (2.59)	61 (7.19)
80	INC	313 (50.48)	BJP	180 (29.03)	133 (21.45)	LSWP	32 (5.16)	95 (15.32)
81	INC	241 (43.11)	GGP	178 (31.84)	63 (11.27)	BJP	63 (11.27)	77 (13.77)
82	INC	565 (69.84)	BJP	136 (16.81)	429 (53.03)	IND (MLM)	31 (3.83)	77 (9.52)
83	GGP	190 (41.76)	INC	108 (23.74)	82 (18.02)	BJP	93 (20.44)	64 (14.07)
84	INC	308 (81.27)	BJP	41 (10.82)	267 (70.45)	IND (MLM)	9 (2.37)	21 (5.54)
85	INC	357 (58.91)	JCCJ	113 (18.65)	244 (40.26)	BJP	73 (12.05)	63 (10.4)
86	INC	280 (76.5)	BJP	58 (15.85)	222 (60.65)	IND (MLM)	13 (3.55)	15 (4.1)
87	INC	502 (70.11)	GGP	77 (10.75)	425 (59.36)	BJP	71 (9.92)	66 (9.22)
88	INC	310 (71.26)	GGP	56 (12.87)	254 (58.39)	BJP	30 (6.9)	39 (8.97)
89	INC	363 (64.94)	BJP	100 (17.89)	263 (47.05)	GGP	39 (6.98)	57 (10.2)
90	INC	283 (67.87)	GGP	57 (13.67)	226 (54.2)	IND (MLM)	25 (6)	52 (12.47)
91	INC	300 (50.85)	GGP	163 (27.63)	137 (23.22)	BJP	27 (4.58)	100 (16.95)
92	INC	328 (57.75)	GGP	86 (15.14)	242 (42.61)	AAP	58 (10.21)	96 (16.9)
93	INC	345 (58.77)	AAP	71 (12.1)	274 (46.67)	BJP	55 (9.37)	116 (19.76)
94	INC	225 (60.48)	BJP	83 (22.31)	142 (38.17)	IND (MLM)	15 (4.03)	49 (13.17)
95	INC	439 (75.82)	BJP	81 (13.99)	358 (61.83)	IND (MLM)	25 (4.32)	34 (5.87)
96	INC	255 (86.73)	BJP	12 (4.08)	243 (82.65)	GGP	6 (2.04)	21 (7.14)
97	INC	324 (54.36)	BJP	106 (17.79)	218 (36.57)	GGP	84 (14.09)	82 (13.76)
98	INC	404 (72.66)	BJP	67 (12.05)	337 (60.61)	GGP	23 (4.14)	62 (11.15)
99	INC	215 (62.14)	BJP	75 (21.68)	140 (40.46)	GGP	21 (6.07)	35 (10.12)
100	INC	169 (44.24)	BJP	120 (31.41)	49 (12.83)	GGP	36 (9.42)	57 (14.92)
101	INC	117 (46.25)	AAP	46 (18.18)	71 (28.07)	BJP	38 (15.02)	52 (20.55)
102	INC	211 (61.7)	GGP	53 (15.5)	158 (46.2)	BJP	18 (5.26)	60 (17.54)
103	INC	453 (72.25)	BJP	82 (13.08)	371 (59.17)	IND (MLM)	27 (4.31)	65 (10.37)
104	INC	264 (74.58)	BJP	33 (9.32)	231 (65.26)	IND (MLM)	28 (7.91)	29 (8.19)
105	INC	257 (54.68)	BJP	130 (27.66)	127 (27.02)	GGP	26 (5.53)	57 (12.13)

Contd....

Socio-Economic Amenities - Rural

Access to Education Facilities

Particulars	Number of Village (% of Population)				
	Available	Not Available	If Not Available (Distance of Nearest Facility)		
			A	B	C
Govt. Primary School	315 (100)	9 (0)	6 (0)	0 (0)	0 (0)
Private Primary School	20 (17)	304 (83)	0 (0)	0 (0)	0 (0)
Govt. Middle School	148 (72)	176 (28)	127 (22)	37 (5)	3 (0)
Private Middle School	14 (12)	310 (88)	0 (0)	0 (0)	0 (0)
Govt. Secondary School	39 (30)	285 (70)	138 (42)	105 (20)	33 (5)
Private Secondary School	4 (4)	320 (96)	1 (1)	0 (0)	0 (0)
Govt. Senior Secondary School	19 (18)	305 (82)	80 (29)	98 (25)	73 (12)
Private Senior Secondary School	3 (3)	321 (97)	1 (1)	0 (0)	0 (0)
Govt. Arts and Science Degree College	1 (1)	323 (99)	7 (2)	29 (11)	229 (68)
Private Arts and Science Degree College	0 (0)	324 (100)	0 (0)	2 (1)	5 (1)
Govt. Engineering College	0 (0)	324 (100)	0 (0)	0 (0)	269 (83)
Private Engineering College	0 (0)	324 (100)	0 (0)	0 (0)	1 (0)
Govt. Medicine College	0 (0)	324 (100)	0 (0)	0 (0)	295 (94)
Private Medicine College	0 (0)	324 (100)	0 (0)	0 (0)	0 (0)
Govt. Management Institute	0 (0)	324 (100)	0 (0)	0 (0)	252 (77)
Private Management Institute	0 (0)	324 (100)	0 (0)	0 (0)	2 (1)
Govt. Polytechnic	0 (0)	324 (100)	0 (0)	2 (1)	268 (82)
Private Polytechnic	0 (0)	324 (100)	0 (0)	0 (0)	0 (0)
Govt. Vocational Training School/ITI	0 (0)	324 (100)	11 (5)	27 (10)	234 (68)
Private Vocational Training School/ITI	0 (0)	324 (100)	0 (0)	0 (0)	0 (0)
Govt. Non Formal Training Centre	0 (0)	324 (100)	0 (0)	2 (0)	59 (22)
Private Non Formal Training Centre	0 (0)	324 (100)	0 (0)	0 (0)	1 (1)
Govt. School For Disabled	0 (0)	324 (100)	0 (0)	0 (0)	265 (81)
Private School For Disabled	0 (0)	324 (100)	0 (0)	0 (0)	0 (0)
Government Others	0 (0)	324 (100)	0 (0)	0 (0)	1 (1)
Private Others	0 (0)	324 (100)	0 (0)	0 (0)	0 (0)

Note : Distance A : Less than 5 km; B : Between 5-10 km; C : 10+ km.; Source : Data Analysis is based on 2011 Census.

DISCLAIMER

The Terms of Use and Disclaimer of Datanet India Private Limited (hereinafter referred to as "Datanet") for use of this analysis report of **Sihawa Assembly Constituency (Sihawa Vidhan Sabha) :-**

1. **Assembly Factbook™** is a Registered Trade Mark owned by Datanet.
2. All the maps are sketched and graphical representation only and have not been drawn to the scale and also not to represent the actual geographical area or boundary of the unit.
3. The data for the aforesaid analysis is based on authentic sources and has been culled from the various publications of Census, CSO and NSSO for district and block level data, various central and state government departments, Central & State Elections Commissions and the concerned Returning Officers' releases, Electoral Rolls, Election results and allied publications, internal assessment, surveys, estimates and analysis. Therefore, certain adjustment of data at micro level may have been done to arrive closer to the macro data.
4. Data have been provided on an "As Is" and "As AVAILABLE" basis
5. The colours shown in the maps or diagram and charts of a particular party, alliance or AC are indicative and do not represent them.
6. This publication which includes maps, sheets, graphs and data would be the property under copyright of Datanet only. The user may use these for its internal study, analysis and research purposes. It's public display, re-selling or any commercial uses by the user are not allowed.
7. Datanet has taken due care and caution in compilation and processing of data and allied information, but does not guarantee the accuracy, adequacy or completeness of any information/analysis and will be not responsible for any errors or omissions or for the results obtained from the use of such information/analysis.
8. All the contents for the publication have been culled from various authentic sources and Datanet reasonably believes such sources to be reliable, but does not make any representations, express or implied as to the accuracy or fitness of use of such information. The information or contents of the information/analysis do not constitute advice and should not be relied upon in making (or refraining from making) any decision. Any reliance placed upon the information provided by Datanet is the sole responsibility and strictly at the user's risk.
9. In no event will Datanet be liable for any damages (including, without limitation, damages for loss of business projects, or loss of profits) arising in contract, tort or otherwise from the use of or inability to use any of its contents, or from any action taken (or refrained from being taken) as a result of using the analysis or any of its contents. Datanet its directors, owners, editors, officials, employees, distributor and agents or any associate will not be liable for any errors in the information contained or any consequences arising from the use of the contents of the provided information/analysis.
10. If any provision of these terms and conditions is held invalid or illegal or unenforceable for any reason by any court of competent jurisdiction, such provision shall be severed and the remainder of provisions of the terms and conditions shall continue in full force and effect as if the Term of Use had been executed with the invalid, illegal or unenforceable provision eliminated.
11. If there are any discrepancies in the information provided, please bring it to attention of Datanet for suitable rectification measures.

**Get Complete Book
At Datanet India eBooks Store**

www.datanetindia-ebooks.com

or go directly at

[http://www.datanetindia-
ebooks.com/Assembly_factbook/Chhattisgarh/Kanker/ Sihawa](http://www.datanetindia-ebooks.com/Assembly_factbook/Chhattisgarh/Kanker/Sihawa)

 **india**stat**elections**

