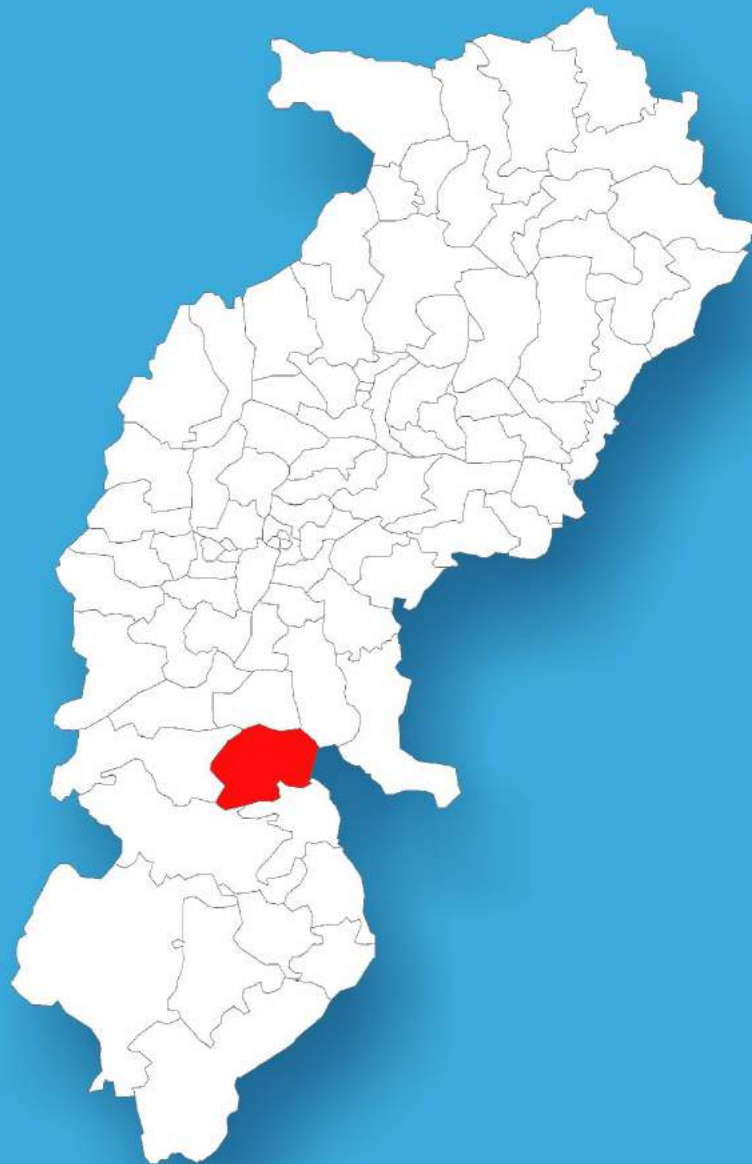




Chhattisgarh

Assembly Factbook™

Keshkal Assembly Constituency



Key Electoral Data of Keshkal
Assembly Constituency (Vidhan Sabha)

Chhattisgarh

Assembly Factbook™

Keshkal Assembly Constituency



Keshkal Vidhan Sabha

Editor & Director

Dr. R.K. Thukral

Research Editor

Dr. Shafeeq Rahman

Compiled, Researched and Published by Datanet India Pvt. Ltd.

D-100, 1st Floor,

Okhla Industrial Area, Phase-I,
New Delhi- 110020.

Ph.: 91-11- 43580781-84

Email : support@indiastatpublications.com

Website : www.indiastatelections.com

Online Book Store :

www.indiastatpublications.com

Report No. : AFB/CG-82-0125

ISBN : 978-93-87312-53-1

First Edition : January, 2018

Eighth Updated Edition : January, 2025

Price : Rs. 11500/-

US\$ 310

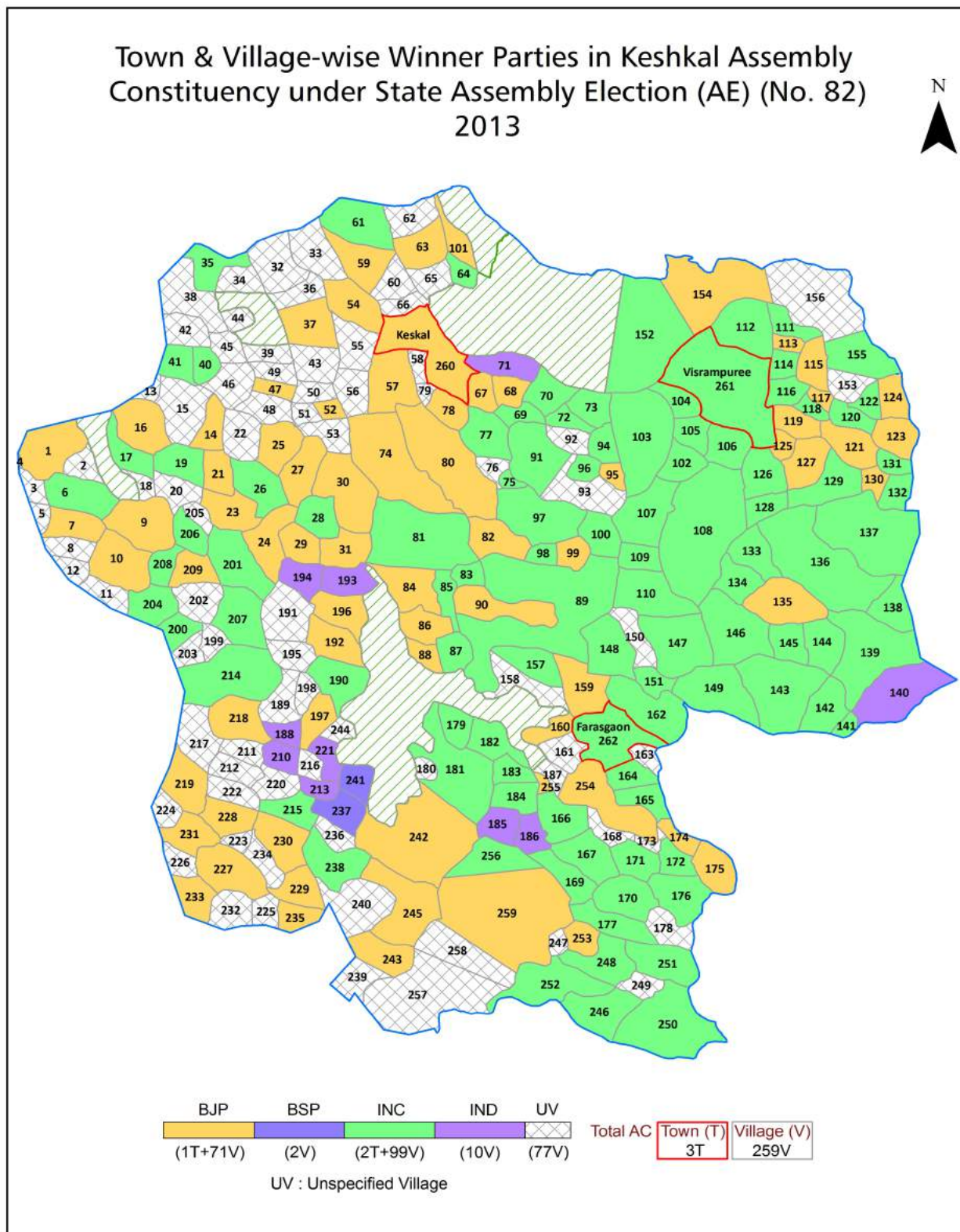
© Datanet India Pvt. Ltd.

All rights reserved. No part of this book may be reproduced, stored in a retrieval system or transmitted in any form or by any means, mechanical photocopying, photographing, scanning, recording or otherwise without the prior written permission of the publisher. Please refer to Disclaimer at page no. 230 for the use of this publication.

Printed in India

No.	Particulars	Page No.
	Introduction	
1	Assembly Constituency - (Vidhan Sabha) at a Glance Features of Assembly as per Delimitation Commission of India (2008)	1-2
	Location and Political Maps	
2	Location Map Boundaries of Assembly Constituency - (Vidhan Sabha in District Boundaries of Assembly Constituency under Parliamentary Constituency - (Lok Sabha) Town & Village-wise Winner Parties- 2024, 2023, 2019, 2018, 2014, 2013, 2009 and 2008	3-11
	Administrative Setup (2011)	
3	District Sub-district Towns Villages Inhabited Villages Uninhabited Villages Village Panchayat Intermediate Panchayat	12-24
	Demographics (2011)	
4	Population Households Rural/Urban Population Towns and Villages by Population Size Sex Ratio (Total & 0-6 Years) Religious Population Social Population Literacy Rate	25-26
	Electoral Features	
5	Important Dates of Last Elections Held Electors by Gender Service Electors Voters Voters Turnout Polling Stations & Average Number of Electors per Polling Station Electors by Age Group Present Elected Representatives	27-32
	Historical Summary Election Results	
6	Vote Share of Major Parties Winning Margin (Number & Percentage Polarity of Parties Summary Result of Assembly Segment of Parliamentary Elections 2024, 2019, 2014, 2009 and 2004 Summary Result of Assembly Elections 2023, 2018, 2013, 2008 and 2003	33-44
	Polling Station Level Election Results	
7	Name and Number of Polling Station 2024, 2023, 2019, 2018, 2014, 2013, 2009 and 2008 Polling Station-wise Electors, Voters & Voters Turnout 2024, 2023, 2019, 2018, 2014, 2013, 2009 and 2008 Polling Station wise Elections Results 2024, 2023, 2019, 2018, 2014, 2013, 2009 and 2008	45-208
	Share of Assembly Constituency	
8	Share of Assembly Constituency - (Vidhan Sabha) in State, District and Parliamentary Constituency - (Lok Sabha)	209
	Socio-Economic Amenities (2011)	
9	Access to Administrative Units Agricultural, Manufacturing and Industrial Commodities Demographic Indicators Education Health & Manpower Drinking Water Supply Sanitation Entertainment and Recreations Infrastructure Power Food Allocation Distribution and Marketing of Agriculture Commodities Infrastructure Transport and Road Infrastructure Communication Banking and Financial Services Land Use Irrigation Source	211-225
10	Abbreviation & Sources	227-228
11	Disclaimer	230

Location & Political Map



Administrative Setup

List of Village Panchayat & Intermediate Panchayat (Block) Name - 2011

Village Name	Village Panchayat Name	Intermediate Panchayat Name
Aamaguhan	Baijanpuri	Baderajpur
Aanwari	Aanori	Keshkal
Adanbeda	Bedma	Keshkal
Adenga	Adenga	Keshkal
Adwal	Bhongapal	Pharasgaon
Almer	Gohada	Pharasgaon
Alor	Alor	Pharasgaon
Amgaon	Amgaon	Baderajpur
Amgaon	Amgaon	Pharasgaon
Arandi	Arandi	Keshkal
Badagaon	Badagaon	Baderajpur
Badagaon	Bade Odagaon	Pharasgaon
Badbattar	Badbattar	Baderajpur
Bade Odagaon	Bade Odagaon	Pharasgaon
Badedongar	Badedongar	Pharasgaon
Badekhauli	Badekhauli	Keshkal
Baderajpur	Baderajpur	Baderajpur
Badgai	Badgai	Pharasgaon
Badwar	Korkoti	Keshkal
Baijanpuri	Baijanpuri	Baderajpur
Bail	Bhandarwandi	Pharasgaon
Balenga	Balenga	Baderajpur
Banchapai	Banchapai	Pharasgaon
Bang Gaon	Bang Gaon	Pharasgaon
Bangoli	Bangoli	Pharasgaon
Baniyagaon	Baniyagaon	Keshkal
Banjoda	Banjoda	Pharasgaon
Banskot	Banskot	Baderajpur
Barda	Badgai	Pharasgaon

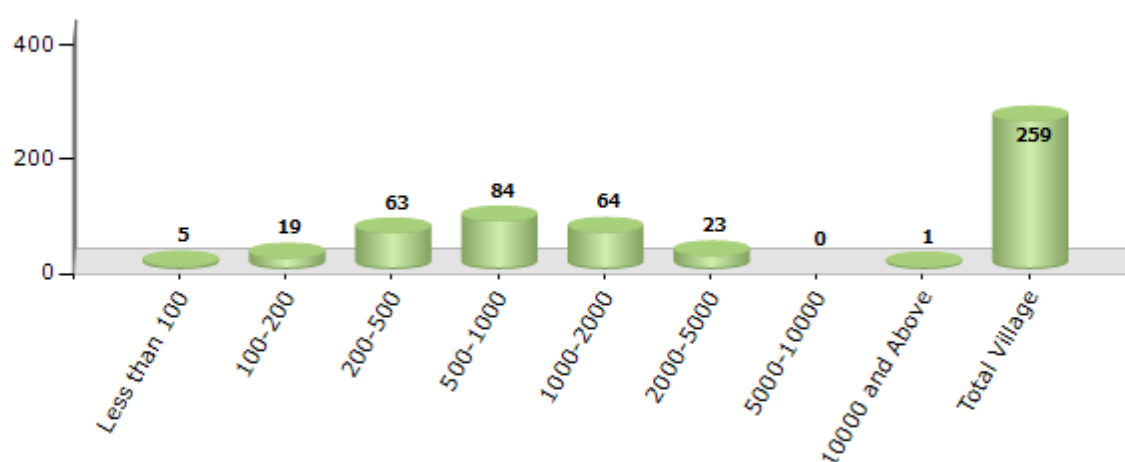
Contd....

Demographic

Number of Villages by Population Size - 2011

Less than 100	100-200	200-500	500-1000	1000-2000	2000-5000	5000-10000	10000 and Above	Total Village
5	19	63	84	64	23	0	1	259

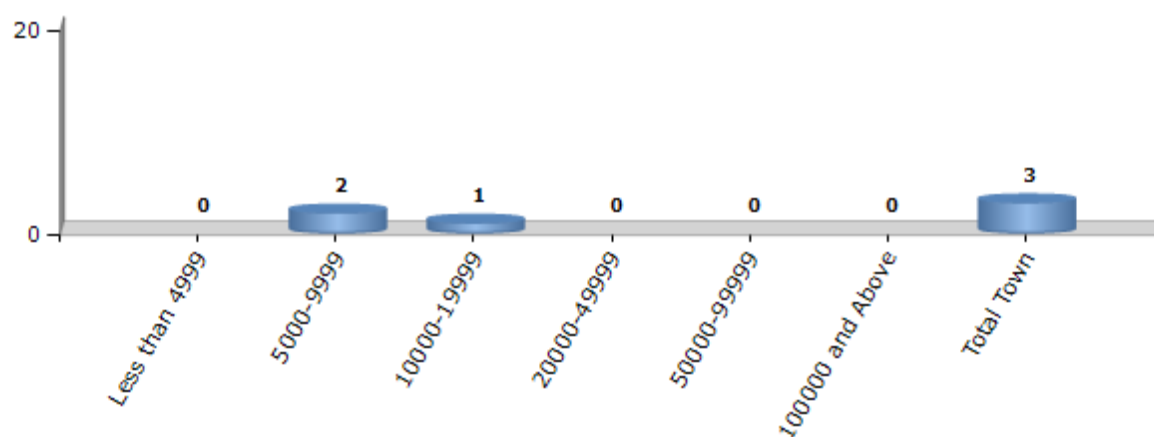
Number of Villages by Population Size - 2011



Number of Towns by Population Size - 2011

Less than 4999	5000-9999	10000-19999	20000-49999	50000-99999	100000 and Above	Total Town
0	2	1	0	0	0	3

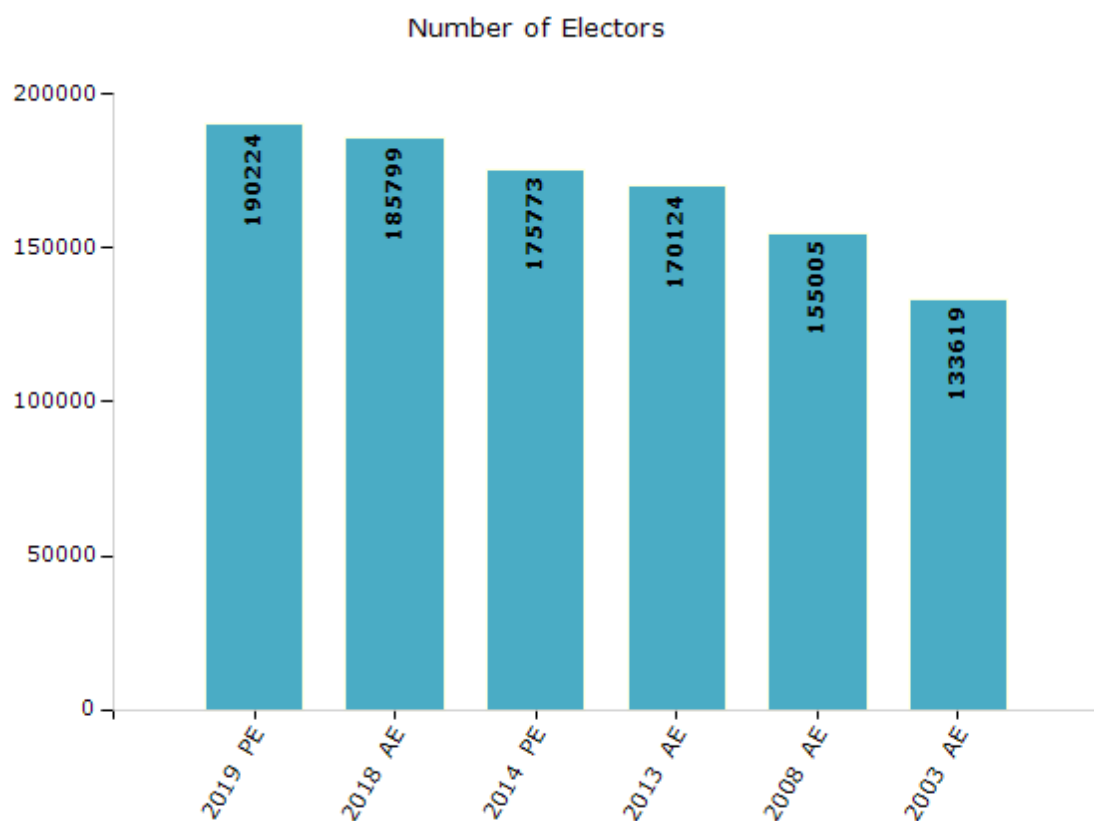
Number of Towns by Population Size - 2011



Electoral Features

Electoral by Male & Female

Year	Male	Female	Others	Total	Year	Male	Female	Others	Total
2019 PE	93184	97040	0	190224	2009 PE	-	-	-	-
2018 AE	91357	94441	1	185799	2008 AE	76644	78361	-	155005
2014 PE	86963	88810	0	175773	2004 PE	-	-	-	-
2013 AE	84555	85569	0	170124	2003 AE	65912	67707	-	133619

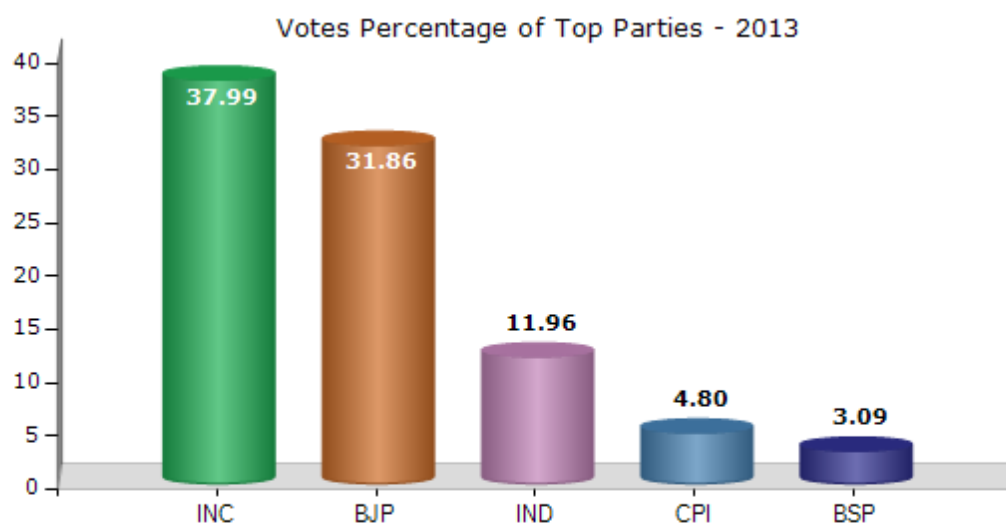


Note : AE : Assembly Election, PE : Assembly Segment of Parliamentary Election

Historical Summary Election Results

Summary Result of Assembly Election - 2013

Candidate Name	Party	Votes	Votes %
Santram Netam	INC	53867	37.99
Sevakram Netam	BJP	45178	31.86
Daniram Markam	IND	16962	11.96
Balsingh Nagwanshi	CPI	6811	4.8
Son Say Netam	BSP	4378	3.09
Ramlal Salam	IND	3792	2.67
Panchuram Netam	IND	2428	1.71
	NOTA	8381	5.91



Polling Station Level Election Results

Number and Name of Polling Stations (PS) (2018)

Number of Polling Stations	Name of Polling Stations	Number of Polling Stations	Name of Polling Stations
1	Koopagondi	22	Keshkal - 2
2	Khale Murvend - 1	23	Keshkal - 3
3	Khale Murvend - 2	24	Keshkal - 4
4	Kukdadah	25	Jamgaon
5	Dhodrepal	26	Nirachhindli
6	Honehed	27	Undri
7	Bedmamari	28	Kodobhat
8	Tutari	29	Manjhicherra
9	Kue	30	Kohkameta
10	Bhandarpal	31	Sidhawand
11	Garhdhanora	32	Korgaon - 1
12	Batralli	33	Korgaon - 2
13	Borgaon - 1	34	Korgaon - 3
14	Borgaon - 2	35	Korhobeda
15	Surdongar - 1	36	Kongera
16	Surdongar - 2	37	Nalajhar
17	Surdongar - 3	38	Vishrampuri - 1
18	Salhebhath	39	Vishrampuri - 2
19	Chiprel	40	Vishrampuri - 3
20	Gaurgaon	41	Vishrampuri - 4 (Jirrapara)
21	Keshkal - 1	42	Vishrampuri - 5

Contd....

Polling Station Level Election Results

Polling Station-wise Votes Secured by Overall Top Five Parties in Keshkal Assembly in Assembly Election (AE) under Kanker Parliamentary Constituency in Chhattisgarh (2018)

Number of Polling Station	Winner - Sant Ram Netam (INC)	Runner-up - Harishankar Netam (BJP)	3rd - Jugalkishor Bodh (BSP)	4th - Kamlesh Kumar Salam (AAP)	5th - Radhika Sodi (CPI)	NOTA	Other	Total Votes Secured
36	401	116	15	2	9	16	11	570
37	52	79	7	3	1	9	7	158
38	188	151	1	1	5	4	7	357
39	484	197	18	13	12	16	17	757
40	122	207	3	5	0	6	9	352
41	386	58	21	11	8	33	30	547
42	277	184	10	12	9	30	34	556
43	254	97	11	5	10	28	17	422
44	221	220	56	10	12	33	20	572
45	254	200	10	12	3	28	22	529
46	271	45	8	3	12	13	13	365
47	217	334	12	7	1	10	5	586
48	486	80	16	4	6	18	28	638
49	247	372	16	14	9	16	35	709
50	309	254	15	16	7	24	33	658
51	215	64	15	4	5	10	13	326
52	402	105	11	4	7	20	23	572
53	261	35	15	3	2	6	13	335
54	158	115	7	4	1	10	9	304
55	376	97	32	8	13	41	39	606
56	311	273	19	13	18	11	34	679
57	252	367	18	10	5	10	33	695
58	479	92	25	5	9	14	22	646
59	162	390	5	7	3	16	17	600
60	188	209	12	9	7	4	12	441
61	356	410	13	15	2	32	31	859
62	188	73	4	8	5	4	10	292
63	167	436	11	9	4	20	19	666
64	67	282	3	6	6	5	8	377
65	309	275	9	5	3	26	18	645
66	180	413	8	16	7	15	29	668
67	291	366	16	13	12	9	18	725
68	424	252	5	2	3	4	13	703
69	189	221	6	10	3	8	20	457
70	216	443	11	12	9	28	25	744

Contd....

Polling Station Level Election Results

Winner, Runner-up and 3rd Party Position & Winning Margin According to Polling Stations in Keshkal Assembly in Assembly Election (AE) under Kanker Parliamentary Constituency in Chhattisgarh (2018)

Polling Station Number	Winner Party	Winner Votes (%)	Runner-up Party	Runner-up Votes (%)	Winning Margin Votes (%)	Third Party	Third Party Votes (%)	Other Votes (%)
71	BJP	239 (60.51)	INC	127 (32.15)	112 (28.36)	BSP	5 (1.27)	24 (6.08)
72	INC	225 (64.84)	BJP	91 (26.22)	134 (38.62)	CPI	8 (2.31)	23 (6.63)
73	INC	359 (57.72)	BJP	155 (24.92)	204 (32.8)	BSP	24 (3.86)	84 (13.5)
74	INC	445 (65.44)	BJP	138 (20.29)	307 (45.15)	BSP	19 (2.79)	78 (11.47)
75	INC	446 (56.67)	BJP	174 (22.11)	272 (34.56)	BSP	51 (6.48)	116 (14.74)
76	INC	432 (54.61)	BJP	268 (33.88)	164 (20.73)	AAP	14 (1.77)	77 (9.73)
77	BJP	286 (55.32)	INC	146 (28.24)	140 (27.08)	BSP	20 (3.87)	65 (12.57)
78	INC	435 (53.77)	BJP	314 (38.81)	121 (14.96)	JD(U)	14 (1.73)	46 (5.69)
79	BJP	164 (55.97)	INC	98 (33.45)	66 (22.52)	BSP	8 (2.73)	23 (7.85)
80	INC	213 (47.33)	BJP	183 (40.67)	30 (6.66)	BSP	16 (3.56)	38 (8.44)
81	INC	340 (51.44)	BJP	252 (38.12)	88 (13.32)	BSP	15 (2.27)	54 (8.17)
82	INC	235 (59.05)	BJP	111 (27.89)	124 (31.16)	AAP	10 (2.51)	42 (10.55)
83	INC	180 (62.5)	BJP	68 (23.61)	112 (38.89)	BSP	12 (4.17)	28 (9.72)
84	BJP	369 (48.43)	INC	293 (38.45)	76 (9.98)	BSP	24 (3.15)	76 (9.97)
85	BJP	291 (46.12)	INC	271 (42.95)	20 (3.17)	BSP	29 (4.6)	40 (6.34)
86	BJP	231 (47.14)	INC	190 (38.78)	41 (8.36)	BSP	22 (4.49)	47 (9.59)
87	INC	145 (51.42)	BJP	101 (35.82)	44 (15.6)	IND (SKN)	7 (2.48)	29 (10.28)
88	BJP	449 (55.57)	INC	210 (25.99)	239 (29.58)	BSP	27 (3.34)	122 (15.1)
89	BJP	217 (43.49)	INC	148 (29.66)	69 (13.83)	BSP	75 (15.03)	59 (11.82)
90	BJP	230 (49.78)	INC	163 (35.28)	67 (14.5)	BSP	10 (2.16)	59 (12.77)
91	BJP	214 (43.67)	INC	197 (40.2)	17 (3.47)	BSP	30 (6.12)	49 (10)
92	BJP	214 (46.22)	INC	211 (45.57)	3 (0.65)	BSP	12 (2.59)	26 (5.62)
93	INC	309 (48.97)	BJP	276 (43.74)	33 (5.23)	BSP	22 (3.49)	24 (3.8)
94	INC	284 (46.94)	BJP	253 (41.82)	31 (5.12)	AAP	18 (2.98)	50 (8.26)
95	BJP	313 (55.99)	INC	143 (25.58)	170 (30.41)	AAP	32 (5.72)	71 (12.7)
96	BJP	212 (67.09)	INC	30 (9.49)	182 (57.6)	AAP	28 (8.86)	46 (14.56)
97	BJP	360 (42.86)	INC	353 (42.02)	7 (0.84)	BSP	36 (4.29)	91 (10.83)
98	BJP	183 (53.98)	INC	107 (31.56)	76 (22.42)	BSP	11 (3.24)	38 (11.21)
99	BJP	373 (48.89)	INC	257 (33.68)	116 (15.21)	BSP	41 (5.37)	92 (12.06)
100	BJP	249 (40.36)	INC	178 (28.85)	71 (11.51)	BSP	27 (4.38)	163 (26.42)
101	INC	201 (38.36)	BJP	159 (30.34)	42 (8.02)	BSP	37 (7.06)	127 (24.24)
102	BJP	211 (39.81)	INC	182 (34.34)	29 (5.47)	BSP	23 (4.34)	114 (21.51)
103	BJP	260 (37.57)	INC	253 (36.56)	7 (1.01)	BSP	54 (7.8)	125 (18.06)
104	INC	238 (38.33)	BJP	208 (33.49)	30 (4.84)	BSP	47 (7.57)	128 (20.61)
105	INC	216 (55.96)	BJP	103 (26.68)	113 (29.28)	IND (SKN)	10 (2.59)	57 (14.77)

Contd....

Socio-Economic Amenities - Rural

Access to Education Facilities

Particulars	Number of Village (% of Population)				
	Available	Not Available	If Not Available (Distance of Nearest Facility)		
			A	B	C
Govt. Primary School	257 (100)	2 (0)	2 (0)	0 (0)	0 (0)
Private Primary School	5 (4)	254 (96)	0 (0)	0 (0)	0 (0)
Govt. Middle School	193 (90)	66 (10)	49 (7)	6 (1)	3 (0)
Private Middle School	3 (2)	256 (98)	0 (0)	0 (0)	0 (0)
Govt. Secondary School	36 (36)	223 (64)	71 (22)	94 (32)	54 (9)
Private Secondary School	3 (4)	256 (96)	1 (1)	0 (0)	1 (0)
Govt. Senior Secondary School	17 (21)	242 (79)	42 (14)	101 (43)	65 (13)
Private Senior Secondary School	0 (0)	259 (100)	0 (0)	0 (0)	0 (0)
Govt. Arts and Science Degree College	0 (0)	259 (100)	4 (1)	14 (7)	206 (83)
Private Arts and Science Degree College	0 (0)	259 (100)	0 (0)	0 (0)	0 (0)
Govt. Engineering College	0 (0)	259 (100)	0 (0)	0 (0)	225 (92)
Private Engineering College	0 (0)	259 (100)	0 (0)	0 (0)	0 (0)
Govt. Medicine College	0 (0)	259 (100)	1 (1)	1 (0)	252 (98)
Private Medicine College	0 (0)	259 (100)	0 (0)	0 (0)	0 (0)
Govt. Management Institute	1 (0)	258 (100)	0 (0)	0 (0)	172 (61)
Private Management Institute	0 (0)	259 (100)	0 (0)	0 (0)	0 (0)
Govt. Polytechnic	0 (0)	259 (100)	0 (0)	0 (0)	220 (89)
Private Polytechnic	0 (0)	259 (100)	0 (0)	0 (0)	0 (0)
Govt. Vocational Training School/ITI	0 (0)	259 (100)	7 (3)	37 (15)	179 (72)
Private Vocational Training School/ITI	0 (0)	259 (100)	0 (0)	0 (0)	1 (1)
Govt. Non Formal Training Centre	6 (2)	253 (98)	5 (2)	13 (5)	109 (36)
Private Non Formal Training Centre	0 (0)	259 (100)	0 (0)	0 (0)	2 (1)
Govt. School For Disabled	0 (0)	259 (100)	1 (1)	1 (1)	192 (80)
Private School For Disabled	0 (0)	259 (100)	0 (0)	0 (0)	1 (0)
Government Others	2 (1)	257 (99)	0 (0)	0 (0)	0 (0)
Private Others	0 (0)	259 (100)	0 (0)	0 (0)	0 (0)

Note : Distance A : Less than 5 km; B : Between 5-10 km; C : 10+ km.; Source : Data Analysis is based on 2011 Census.

DISCLAIMER

The Terms of Use and Disclaimer of Datanet India Private Limited (hereinafter referred to as "Datanet") for use of this analysis report of **Keshkal Assembly Constituency (Keshkal Vidhan Sabha)** :-

1. **Assembly Factbook™** is a Registered Trade Mark owned by Datanet.
2. All the maps are sketched and graphical representation only and have not been drawn to the scale and also not to represent the actual geographical area or boundary of the unit.
3. The data for the aforesaid analysis is based on authentic sources and has been culled from the various publications of Census, CSO and NSSO for district and block level data, various central and state government departments, Central & State Elections Commissions and the concerned Returning Officers' releases, Electoral Rolls, Election results and allied publications, internal assessment, surveys, estimates and analysis. Therefore, certain adjustment of data at micro level may have been done to arrive closer to the macro data.
4. Data have been provided on an "As Is" and "As AVAILABLE" basis
5. The colours shown in the maps or diagram and charts of a particular party, alliance or AC are indicative and do not represent them.
6. This publication which includes maps, sheets, graphs and data would be the property under copyright of Datanet only. The user may use these for its internal study, analysis and research purposes. It's public display, re-selling or any commercial uses by the user are not allowed.
7. Datanet has taken due care and caution in compilation and processing of data and allied information, but does not guarantee the accuracy, adequacy or completeness of any information/analysis and will be not responsible for any errors or omissions or for the results obtained from the use of such information/analysis.
8. All the contents for the publication have been culled from various authentic sources and Datanet reasonably believes such sources to be reliable, but does not make any representations, express or implied as to the accuracy or fitness of use of such information. The information or contents of the information/analysis do not constitute advice and should not be relied upon in making (or refraining from making) any decision. Any reliance placed upon the information provided by Datanet is the sole responsibility and strictly at the user's risk.
9. In no event will Datanet be liable for any damages (including, without limitation, damages for loss of business projects, or loss of profits) arising in contract, tort or otherwise from the use of or inability to use any of its contents, or from any action taken (or refrained from being taken) as a result of using the analysis or any of its contents. Datanet its directors, owners, editors, officials, employees, distributor and agents or any associate will not be liable for any errors in the information contained or any consequences arising from the use of the contents of the provided information/analysis.
10. If any provision of these terms and conditions is held invalid or illegal or unenforceable for any reason by any court of competent jurisdiction, such provision shall be severed and the remainder of provisions of the terms and conditions shall continue in full force and effect as if the Term of Use had been executed with the invalid, illegal or unenforceable provision eliminated.
11. If there are any discrepancies in the information provided, please bring it to attention of Datanet for suitable rectification measures.

Buy Online This Complete Book At
Indiastat Publication Book Store

www.indiastatpublications.com

or go directly at

<http://www.indiastatpublications.com>
[Assembly_factbook/Chhattisgarh/Kanker/Keshkal](http://www.indiastatpublications.com/Assembly_factbook/Chhattisgarh/Kanker/Keshkal)

 **indiastat**elections

ISBN : 978-93-87312-53-1

