



Chhattisgarh

# Assembly Factbook™

Gunderdehi Assembly Constituency



Key Electoral Data of Gunderdehi  
Assembly Constituency (Vidhan Sabha)

Chhattisgarh  
**Assembly Factbook**<sup>TM</sup>  
Gunderdehi Assembly Constituency



Gunderdehi Vidhan Sabha

## **Editor & Director**

Dr. R.K. Thukral

## **Research Editor**

Dr. Shafeeq Rahman

## **Compiled, Researched and Published by Datanet India Pvt. Ltd.**

D-100, 1st Floor,

Okhla Industrial Area, Phase-I,  
New Delhi- 110020.

Ph.: 91-11- 43580781-84

Email : support@indiastatpublications.com

Website : www.indiastatelections.com

## **Online Book Store :**

www.indiastatpublications.com

**Report No. :** AFB/CG-61-0125

**ISBN :** 978-93-87312-45-6

**First Edition :** January, 2018

**Eighth Updated Edition :** January, 2025

**Price :** Rs. 11500/-

US\$ 310

**© Datanet India Pvt. Ltd.**

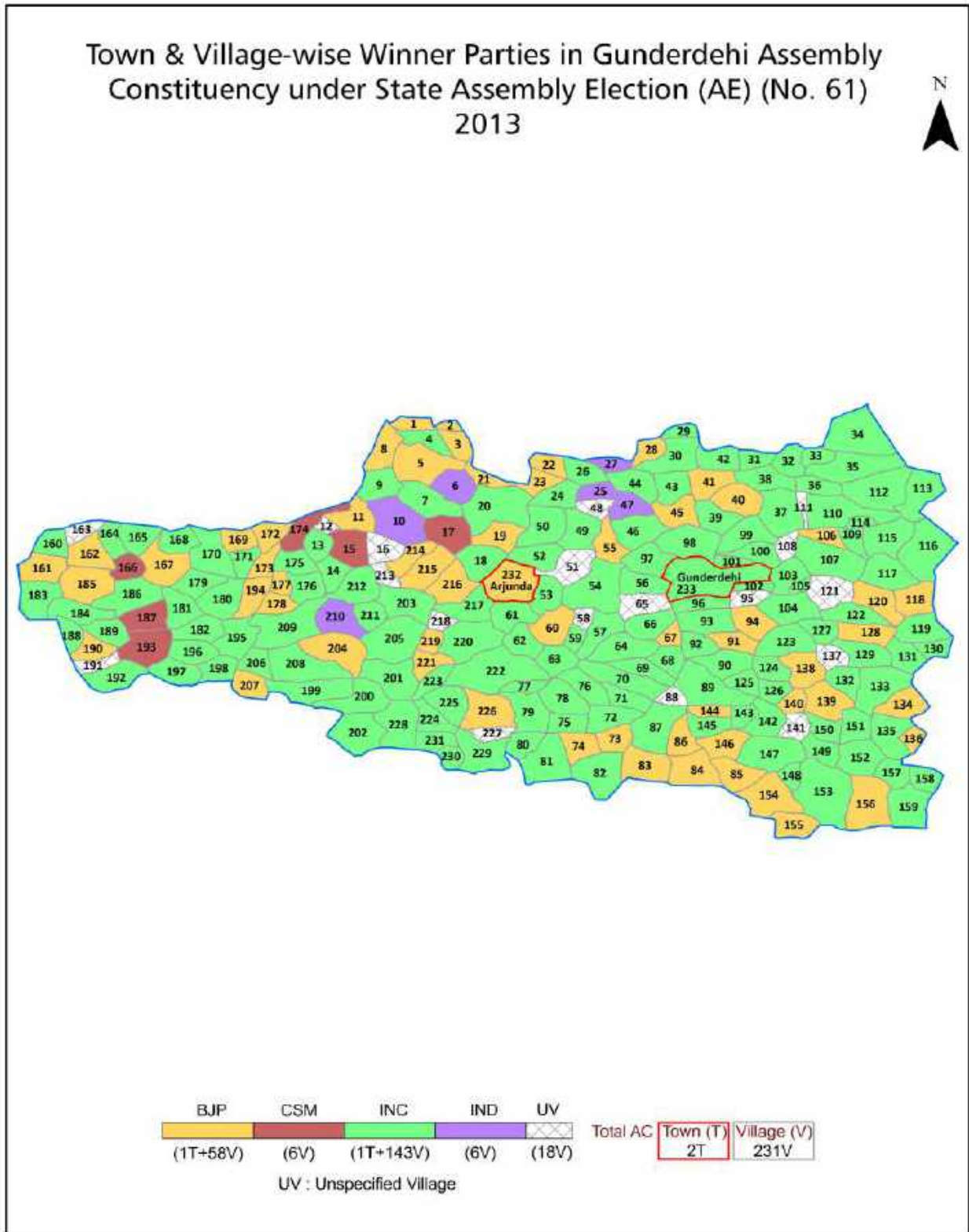
All rights reserved. No part of this book may be reproduced, stored in a retrieval system or transmitted in any form or by any means, mechanical photocopying, photographing, scanning, recording or otherwise without the prior written permission of the publisher. Please refer to Disclaimer at page no. 220 for the use of this publication.

Printed in India

# Contents

No.	Particulars	Page No.
	<b>Introduction</b>	
1	Assembly Constituency - (Vidhan Sabha) at a Glance   Features of Assembly as per Delimitation Commission of India (2008)	1-2
	<b>Location and Political Maps</b>	
2	Location Map   Boundaries of Assembly Constituency - (Vidhan Sabha in District   Boundaries of Assembly Constituency under Parliamentary Constituency - (Lok Sabha)   Town & Village-wise Winner Parties- 2024, 2023, 2019, 2018, 2014, 2013, 2009 and 2008	3-11
	<b>Administrative Setup (2011)</b>	
3	District   Sub-district   Towns   Villages   Inhabited Villages   Uninhabited Villages   Village Panchayat   Intermediate Panchayat	12-22
	<b>Demographics (2011)</b>	
4	Population   Households   Rural/Urban Population   Towns and Villages by Population Size   Sex Ratio (Total & 0-6 Years)   Religious Population   Social Population   Literacy Rate	23-24
	<b>Electoral Features</b>	
5	Important Dates of Last Elections Held   Electors by Gender   Service Electors   Voters   Voters Turnout   Polling Stations & Average Number of Electors per Polling Station   Electors by Age Group   Present Elected Representatives	25-30
	<b>Historical Summary Election Results</b>	
6	Vote Share of Major Parties   Winning Margin (Number & Percentage   Polarity of Parties   Summary Result of Assembly Segment of Parliamentary Elections 2024, 2019, 2014, 2009 and 2004   Summary Result of Assembly Elections 2023, 2018, 2013, 2008 and 2003	31-42
	<b>Polling Station Level Election Results</b>	
7	Name and Number of Polling Station 2024, 2023, 2019, 2018, 2014, 2013, 2009 and 2008   Polling Station-wise Electors, Voters & Voters Turnout 2024, 2023, 2019, 2018, 2014, 2013, 2009 and 2008   Polling Station wise Elections Results 2024, 2023, 2019, 2018, 2014, 2013, 2009 and 2008	43-198
	<b>Share of Assembly Constituency</b>	
8	Share of Assembly Constituency - (Vidhan Sabha) in State, District and Parliamentary Constituency - (Lok Sabha)	199
	<b>Socio-Economic Amenities (2011)</b>	
9	Access to Administrative Units   Agricultural, Manufacturing and Industrial Commodities   Demographic Indicators   Education   Health & Manpower   Drinking Water Supply   Sanitation   Entertainment and Recreations Infrastructure   Power   Food Allocation Distribution and Marketing of Agriculture Commodities Infrastructure   Transport and Road Infrastructure   Communication   Banking and Financial Services   Land Use   Irrigation Source	201-215
10	<b>Abbreviation &amp; Sources</b>	217-218
11	<b>Disclaimer</b>	220

Location & Political Map



## Administrative Setup

### List of Village Panchayat & Intermediate Panchayat (Block) Name - 2011

Village Name	Village Panchayat Name	Intermediate Panchayat Name
Achaud	Achaud	Gunderdehi
Ahibaran Nawagaon	Ahibaran Nawagaon	Dondiluhara
Arjuni	Arjuni	Gunderdehi
Arjuni Alias Tikri	Arjuni Alias Tikri	Gunderdehi
Bagheli	Mohdipat	Gunderdehi
Bahera Bhatha	Piparkhar	Dondiluhara
Bamhani	Chirchar	Gunderdehi
Barbaspur	Jewertala	Gunderdehi
Barbaspur	Barbaspur	Gunderdehi
Basin (Kutri)	Basin (Kutri)	Gunderdehi
Belaudi	Belaudi	Gunderdehi
Beltikri	Rahad	Gunderdehi
Bhalu Konha	Bhaukonha	Dondiluhara
Bhandera	Bhandera	Dondiluhara
Bharda	Bharda T	Dondiluhara
Bharda Kalan	Bharda Kalan	Gunderdehi
Bharda Khurd	Bharda Khurd	Gunderdehi
Bhatgaon	Khuteri (Aannaud)	Gunderdehi
Bhathagaon	Bhathagaon	Gunderdehi
Bhathagaon (Bhagwan)	Bhathagaon (Bhagwan)	Gunderdehi
Bhendi	Bhedi	Dondiluhara
Bhendra	Bhendra	Gunderdehi
Bhengari	Pirid	Gunderdehi
Bhilai (Chicha)	Bhilai	Gunderdehi
Bhim Kanhar	Bhimknhar	Dondiluhara
Bhurkabhat	Bhurka Bhata	Dondiluhara
Bhusrenga	Bhusrenga	Gunderdehi
Bijabhata	Bhaukonha	Dondiluhara
Biretara	Biretara	Gunderdehi

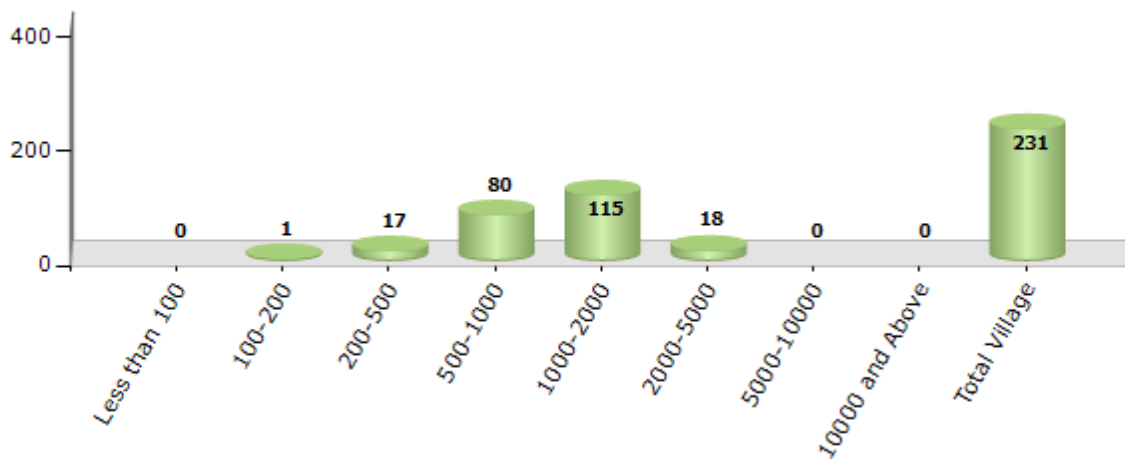
Contd....

Demographic

Number of Villages by Population Size - 2011

Less than 100	100-200	200-500	500-1000	1000-2000	2000-5000	5000-10000	10000 and Above	Total Village
0	1	17	80	115	18	0	0	231

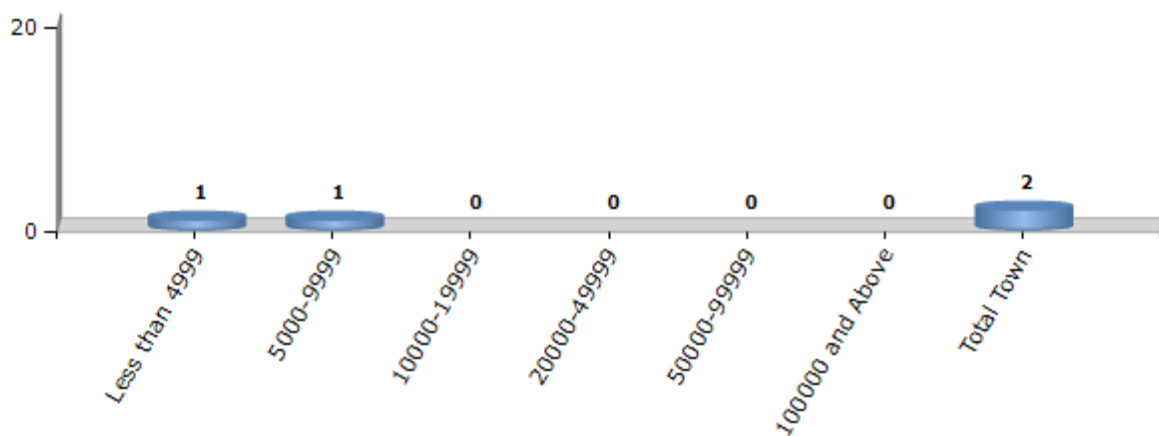
Number of Villages by Population Size - 2011



Number of Towns by Population Size - 2011

Less than 4999	5000-9999	10000-19999	20000-49999	50000-99999	100000 and Above	Total Town
1	1	0	0	0	0	2

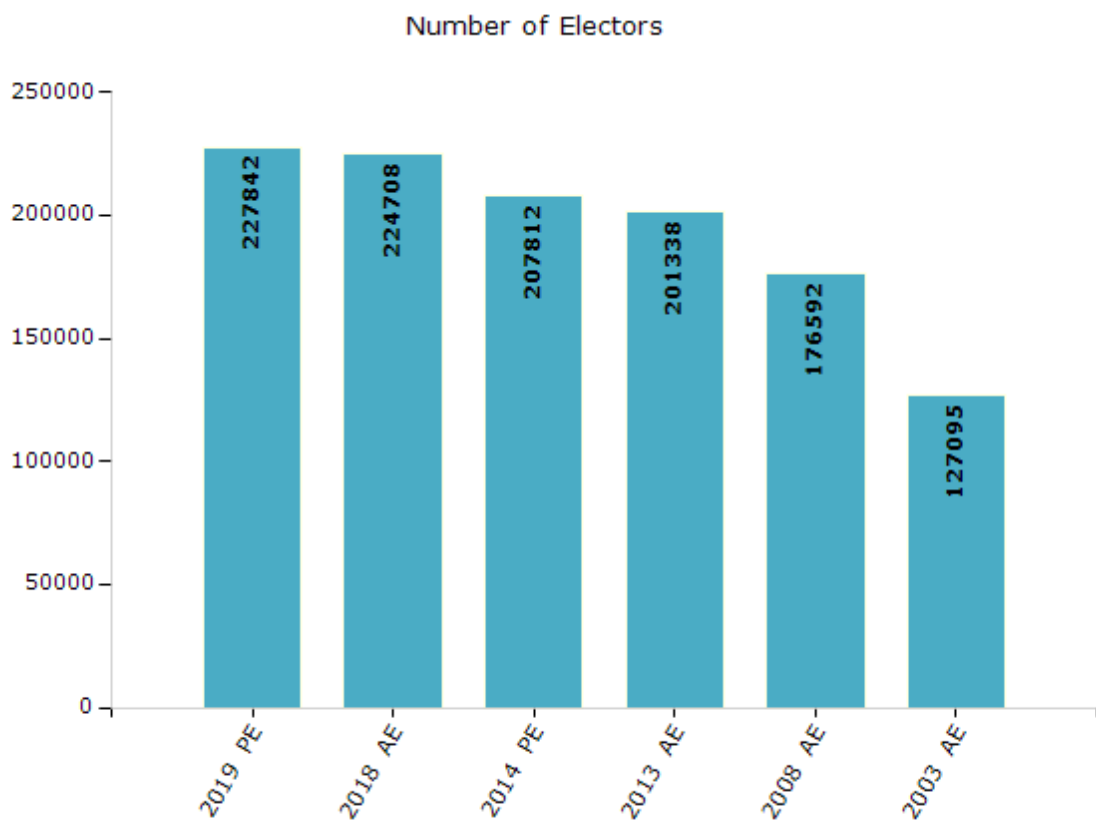
Number of Towns by Population Size - 2011



## Electoral Features

### Electoral by Male & Female

Year	Male	Female	Others	Total	Year	Male	Female	Others	Total
2019 PE	114772	113065	5	227842	2009 PE	-	-	-	-
2018 AE	112759	111949	0	224708	2008 AE	88776	87816	-	176592
2014 PE	105738	102074	0	207812	2004 PE	-	-	-	-
2013 AE	102802	98536	0	201338	2003 AE	63380	63715	-	127095



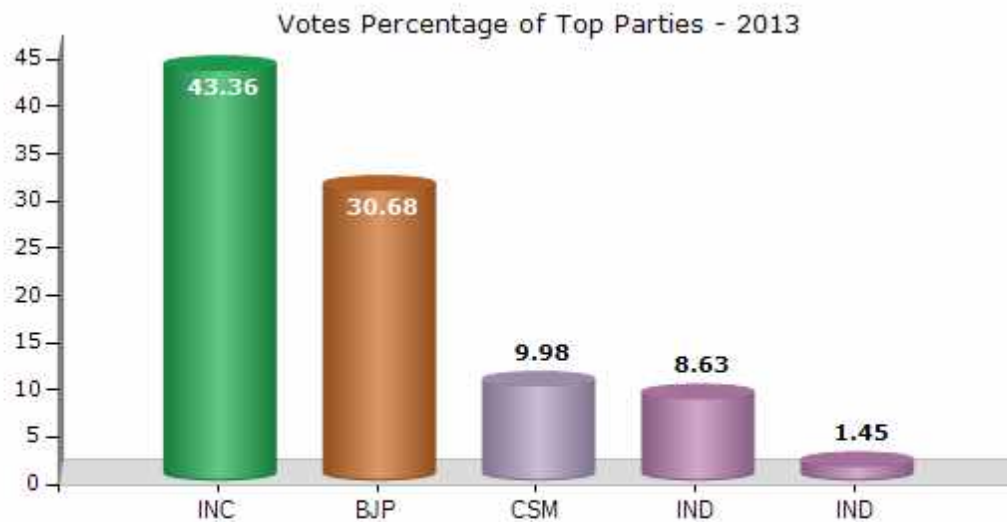
Note : AE : Assembly Election, PE : Assembly Segment of Parliamentary Election



## Historical Summary Election Results

### Summary Result of Assembly Election - 2013

Candidate Name	Party	Votes	Votes %
Rajendra Kumar Rai	INC	72770	43.36
Virendra Kumar Sahu	BJP	51490	30.68
Human Sahu	CSM	16745	9.98
Dr. Balmukund Dewangan	IND	14483	8.63
Yogeshwar Nirmalkar	IND	2431	1.45
Babulal Sinha	BSP	1983	1.18
Purushottam Lal Markande	IND	1474	0.88
Durgabai Meshram/Kanhaiya Lal Meshram	SHS	1144	0.68
Ambika Mishra	IND	680	0.41
Sanat Kumar Gupta	SP	628	0.37
Rajesh Kumar Sharma Maharaj	RABP	436	0.26
	NOTA	3555	2.12



## Polling Station Level Election Results

### Number and Name of Polling Stations (PS) (2018)

Number of Polling Stations	Name of Polling Stations	Number of Polling Stations	Name of Polling Stations
1	Mahrampur	22	Sursooli
2	Pinkapar	23	Baherabhata
3	Pinkapar	24	Nahanda
4	Gidhva	25	Khaprabhat
5	Mudkhusra	26	Piparkhar
6	Sirrabhatha	27	Sambalpur
7	Mujgahan	28	Kanyadabari
8	Che. Ban. Nawagaon	29	Khamtarai
9	Che. Ban. Nawagaon	30	Khamtarai
10	Boirdih	31	Fulsundari
11	Jevartala	32	Khambhat
12	Jevartala	33	Kuwagaon
13	Ranitarai	34	Ganeshkhapri
14	Tatenga	35	Manki
15	Bharda	36	Salhe
16	Hardi	37	Raghnovagaon
17	Auri	38	Riwagahan
18	Kasahi	39	Gahira Nawagaon
19	Gandhari	40	Gahira Nawagaon
20	Ranitarai	41	Khaira
21	Kisna	42	Marri

Contd....

**Polling Station Level Election Results**

**Polling Station-wise Votes Secured by Overall Top Five Parties in Gunderdehi Assembly in Assembly Election (AE) under Kanker Parliamentary Constituency in Chhattisgarh (2018)**

Number of Polling Station	Winner - Kunwer Singh Nishad (INC)	Runner-up - Deepak Tarachand Sahu (BJP)	3rd - Rajendra Kumar Rai (JCCJ)	4th - Raman Kumar Sahu (IND)	5th - Namrata Soni (AAP)	NOTA	Other	Total Votes Secured
36	274	126	17	7	0	12	8	444
37	517	138	3	5	2	29	8	702
38	496	140	5	6	3	14	18	682
39	393	123	11	7	29	26	14	603
40	348	93	3	5	13	21	16	499
41	372	79	3	8	2	22	5	491
42	611	229	46	10	9	27	21	953
43	425	243	41	5	7	20	14	755
44	490	174	12	14	3	41	9	743
45	669	224	6	8	3	26	15	951
46	315	273	5	8	5	8	6	620
47	198	192	6	3	2	6	7	414
48	551	111	10	13	2	39	12	738
49	630	283	7	2	2	15	13	952
50	507	125	20	9	9	15	11	696
51	338	163	3	5	3	20	16	548
52	214	102	3	14	3	12	11	359
53	478	286	2	15	7	32	22	842
54	399	105	1	6	3	28	11	553
55	369	97	0	5	2	15	9	497
56	457	82	1	6	3	24	11	584
57	295	138	17	2	0	12	13	477
58	232	322	2	7	5	12	21	601
59	188	228	2	6	1	8	11	444
60	437	149	28	0	1	18	18	651
61	474	208	77	6	6	29	26	826
62	518	165	3	8	4	21	18	737
63	580	308	7	6	2	14	18	935
64	531	264	22	9	1	15	25	867
65	277	52	3	1	12	11	3	359
66	640	183	3	11	1	40	29	907
67	413	58	43	3	5	15	24	561
68	340	77	7	4	2	19	14	463
69	122	114	1	3	0	9	3	252
70	242	192	7	9	3	26	21	500

Contd....

## Polling Station Level Election Results

### Winner, Runner-up and 3rd Party Position & Winning Margin According to Polling Stations in Gunderdehi Assembly in Assembly Election (AE) under Kanker Parliamentary Constituency in Chhattisgarh (2018)

Polling Station Number	Winner Party	Winner Votes (%)	Runner-up Party	Runner-up Votes (%)	Winning Margin Votes (%)	Third Party	Third Party Votes (%)	Other Votes (%)
71	INC	345 (62.16)	BJP	161 (29.01)	184 (33.15)	IND (RKS)	9 (1.62)	40 (7.21)
72	INC	261 (54.49)	BJP	161 (33.61)	100 (20.88)	IND (RKS)	11 (2.3)	46 (9.6)
73	INC	586 (72.98)	BJP	181 (22.54)	405 (50.44)	IND (RKS)	4 (0.5)	32 (3.99)
74	INC	330 (58.3)	BJP	191 (33.75)	139 (24.55)	IND (RKS)	9 (1.59)	36 (6.36)
75	INC	242 (49.49)	BJP	218 (44.58)	24 (4.91)	IND (RKS)	9 (1.84)	20 (4.09)
76	INC	609 (66.7)	BJP	235 (25.74)	374 (40.96)	AAP	9 (0.99)	60 (6.57)
77	INC	277 (76.73)	BJP	48 (13.3)	229 (63.43)	IND (RKS)	9 (2.49)	27 (7.48)
78	INC	416 (69.8)	BJP	129 (21.64)	287 (48.16)	AAP	17 (2.85)	34 (5.7)
79	INC	287 (58.57)	BJP	148 (30.2)	139 (28.37)	IND (RKS)	9 (1.84)	46 (9.39)
80	INC	470 (51.14)	BJP	354 (38.52)	116 (12.62)	JCCJ	35 (3.81)	60 (6.53)
81	INC	199 (57.85)	BJP	114 (33.14)	85 (24.71)	JCCJ	6 (1.74)	25 (7.27)
82	INC	572 (76.68)	BJP	104 (13.94)	468 (62.74)	IND (RKS)	10 (1.34)	60 (8.04)
83	INC	317 (67.02)	BJP	69 (14.59)	248 (52.43)	JCCJ	32 (6.77)	55 (11.63)
84	INC	428 (73.67)	BJP	113 (19.45)	315 (54.22)	JCCJ	8 (1.38)	32 (5.51)
85	INC	662 (71.34)	BJP	153 (16.49)	509 (54.85)	JCCJ	49 (5.28)	64 (6.9)
86	INC	349 (52.01)	BJP	259 (38.6)	90 (13.41)	BYPP	12 (1.79)	51 (7.6)
87	INC	425 (65.38)	BJP	182 (28)	243 (37.38)	IND (RKS)	8 (1.23)	35 (5.38)
88	INC	289 (58.38)	BJP	156 (31.52)	133 (26.86)	JCCJ	9 (1.82)	41 (8.28)
89	INC	277 (43.9)	BJP	243 (38.51)	34 (5.39)	JCCJ	82 (13)	29 (4.6)
90	INC	306 (54.74)	BJP	164 (29.34)	142 (25.4)	JCCJ	58 (10.38)	31 (5.55)
91	BJP	319 (53.89)	INC	241 (40.71)	78 (13.18)	IND (RKS)	8 (1.35)	24 (4.05)
92	BJP	286 (53.86)	INC	192 (36.16)	94 (17.7)	JCCJ	17 (3.2)	36 (6.78)
93	INC	323 (53.04)	BJP	238 (39.08)	85 (13.96)	IND (RKS)	9 (1.48)	39 (6.4)
94	INC	518 (63.33)	BJP	210 (25.67)	308 (37.66)	JCCJ	22 (2.69)	68 (8.31)
95	INC	396 (48.83)	BJP	381 (46.98)	15 (1.85)	IND (RKS)	7 (0.86)	27 (3.33)
96	INC	422 (62.7)	BJP	187 (27.79)	235 (34.91)	IND (RKS)	8 (1.19)	56 (8.32)
97	INC	400 (80.32)	BJP	67 (13.45)	333 (66.87)	IND (RKS)	5 (1)	26 (5.22)
98	INC	336 (62.22)	BJP	164 (30.37)	172 (31.85)	IND (RKS)	10 (1.85)	30 (5.56)
99	INC	315 (66.32)	BJP	129 (27.16)	186 (39.16)	JCCJ	4 (0.84)	27 (5.68)
100	INC	434 (55.29)	BJP	266 (33.89)	168 (21.4)	JCCJ	33 (4.2)	52 (6.62)
101	INC	405 (53.29)	BJP	258 (33.95)	147 (19.34)	JCCJ	28 (3.68)	69 (9.08)
102	INC	463 (69.52)	BJP	158 (23.72)	305 (45.8)	IND (RKS)	8 (1.2)	37 (5.56)
103	BJP	446 (49.45)	INC	400 (44.35)	46 (5.1)	JCCJ	18 (2)	38 (4.21)
104	BJP	468 (47.51)	INC	403 (40.91)	65 (6.6)	JCCJ	58 (5.89)	56 (5.69)
105	INC	447 (66.82)	BJP	85 (12.71)	362 (54.11)	JCCJ	66 (9.87)	71 (10.61)

Contd....

**Socio-Economic Amenities - Rural**

**Access to Education Facilities**

Particulars	Number of Village (% of Population)				
	Available	Not Available	If Not Available (Distance of Nearest Facility)		
			A	B	C
Govt. Primary School	231 (100)	0 (0)	0 (0)	0 (0)	0 (0)
Private Primary School	13 (8)	218 (92)	0 (0)	0 (0)	0 (0)
Govt. Middle School	130 (69)	101 (31)	92 (28)	3 (1)	0 (0)
Private Middle School	8 (6)	223 (94)	1 (0)	0 (0)	0 (0)
Govt. Secondary School	48 (31)	183 (69)	140 (53)	30 (11)	1 (0)
Private Secondary School	3 (2)	228 (98)	0 (0)	2 (1)	0 (0)
Govt. Senior Secondary School	31 (22)	200 (78)	109 (43)	45 (17)	1 (0)
Private Senior Secondary School	1 (1)	230 (99)	0 (0)	1 (1)	1 (0)
Govt. Arts and Science Degree College	0 (0)	231 (100)	22 (10)	56 (24)	97 (41)
Private Arts and Science Degree College	0 (0)	231 (100)	0 (0)	2 (1)	5 (2)
Govt. Engineering College	0 (0)	231 (100)	0 (0)	0 (0)	63 (27)
Private Engineering College	0 (0)	231 (100)	1 (0)	0 (0)	113 (49)
Govt. Medicine College	0 (0)	231 (100)	0 (0)	0 (0)	176 (75)
Private Medicine College	0 (0)	231 (100)	0 (0)	0 (0)	27 (12)
Govt. Management Institute	1 (0)	230 (100)	0 (0)	0 (0)	75 (34)
Private Management Institute	0 (0)	231 (100)	0 (0)	0 (0)	77 (33)
Govt. Polytechnic	0 (0)	231 (100)	0 (0)	0 (0)	175 (76)
Private Polytechnic	0 (0)	231 (100)	0 (0)	0 (0)	4 (2)
Govt. Vocational Training School/ITI	1 (1)	230 (99)	5 (2)	24 (11)	146 (62)
Private Vocational Training School/ITI	0 (0)	231 (100)	0 (0)	0 (0)	4 (2)
Govt. Non Formal Training Centre	0 (0)	231 (100)	0 (0)	0 (0)	77 (34)
Private Non Formal Training Centre	0 (0)	231 (100)	0 (0)	0 (0)	0 (0)
Govt. School For Disabled	0 (0)	231 (100)	0 (0)	0 (0)	126 (53)
Private School For Disabled	0 (0)	231 (100)	0 (0)	0 (0)	17 (8)
Government Others	124 (53)	107 (47)	0 (0)	0 (0)	1 (0)
Private Others	0 (0)	231 (100)	0 (0)	1 (0)	8 (4)

Note : Distance A : Less than 5 km; B : Between 5-10 km; C : 10+ km.; Source : Data Analysis is based on 2011 Census.

## DISCLAIMER

The Terms of Use and Disclaimer of Datanet India Private Limited (hereinafter referred to as "Datanet") for use of this analysis report of **Gunderdehi Assembly Constituency (Gunderdehi Vidhan Sabha)** :-

1. **Assembly Factbook™** is a Registered Trade Mark owned by Datanet.
2. All the maps are sketched and graphical representation only and have not been drawn to the scale and also not to represent the actual geographical area or boundary of the unit.
3. The data for the aforesaid analysis is based on authentic sources and has been culled from the various publications of Census, CSO and NSSO for district and block level data, various central and state government departments, Central & State Elections Commissions and the concerned Returning Officers' releases, Electoral Rolls, Election results and allied publications, internal assessment, surveys, estimates and analysis. Therefore, certain adjustment of data at micro level may have been done to arrive closer to the macro data.
4. Data have been provided on an "As Is" and "As AVAILABLE" basis
5. The colours shown in the maps or diagram and charts of a particular party, alliance or AC are indicative and do not represent them.
6. This publication which includes maps, sheets, graphs and data would be the property under copyright of Datanet only. The user may use these for its internal study, analysis and research purposes. It's public display, re-selling or any commercial uses by the user are not allowed.
7. Datanet has taken due care and caution in compilation and processing of data and allied information, but does not guarantee the accuracy, adequacy or completeness of any information/analysis and will be not responsible for any errors or omissions or for the results obtained from the use of such information/analysis.
8. All the contents for the publication have been culled from various authentic sources and Datanet reasonably believes such sources to be reliable, but does not make any representations, express or implied as to the accuracy or fitness of use of such information. The information or contents of the information/analysis do not constitute advice and should not be relied upon in making (or refraining from making) any decision. Any reliance placed upon the information provided by Datanet is the sole responsibility and strictly at the user's risk.
9. In no event will Datanet be liable for any damages (including, without limitation, damages for loss of business projects, or loss of profits) arising in contract, tort or otherwise from the use of or inability to use any of its contents, or from any action taken (or refrained from being taken) as a result of using the analysis or any of its contents. Datanet its directors, owners, editors, officials, employees, distributor and agents or any associate will not be liable for any errors in the information contained or any consequences arising from the use of the contents of the provided information/analysis.
10. If any provision of these terms and conditions is held invalid or illegal or unenforceable for any reason by any court of competent jurisdiction, such provision shall be severed and the remainder of provisions of the terms and conditions shall continue in full force and effect as if the Term of Use had been executed with the invalid, illegal or unenforceable provision eliminated.
11. If there are any discrepancies in the information provided, please bring it to attention of Datanet for suitable rectification measures.

**Get Complete Book**  
**At Datanet India eBooks Store**

[www.datanetindia-ebooks.com](http://www.datanetindia-ebooks.com)

or go directly at

[http://www.datanetindia-  
ebooks.com/Assembly\\_factbook/Chhattisgarh/Kanker/  
Gunderdehi](http://www.datanetindia-ebooks.com/Assembly_factbook/Chhattisgarh/Kanker/Gunderdehi)

 **india**stat**elections**

