



Chhattisgarh

# Assembly Factbook™

Bhanupratappur Assembly Constituency



Key Electoral Data of Bhanupratappur  
Assembly Constituency (Vidhan Sabha)

Chhattisgarh  
**Assembly Factbook**<sup>TM</sup>  
Bhanupratappur Assembly Constituency



Bhanupratappur Vidhan Sabha

## **Editor & Director**

Dr. R.K. Thukral

## **Research Editor**

Dr. Shafeeq Rahman

## **Compiled, Researched and Published by Datanet India Pvt. Ltd.**

D-100, 1st Floor,

Okhla Industrial Area, Phase-I,  
New Delhi- 110020.

Ph.: 91-11- 43580781-84

Email : support@indiastatpublications.com

Website : www.indiastatelections.com

## **Online Book Store :**

www.indiastatpublications.com

**Report No. :** AFB/CG-80-0125

**ISBN :** 978-93-87312-24-1

**First Edition :** January, 2018

**Eighth Updated Edition :** January, 2025

**Price :** Rs. 11500/-

US\$ 310

## **© Datanet India Pvt. Ltd.**

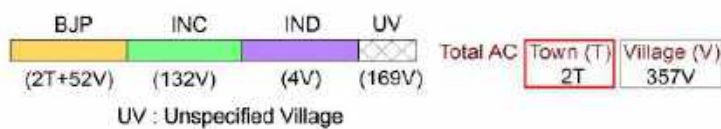
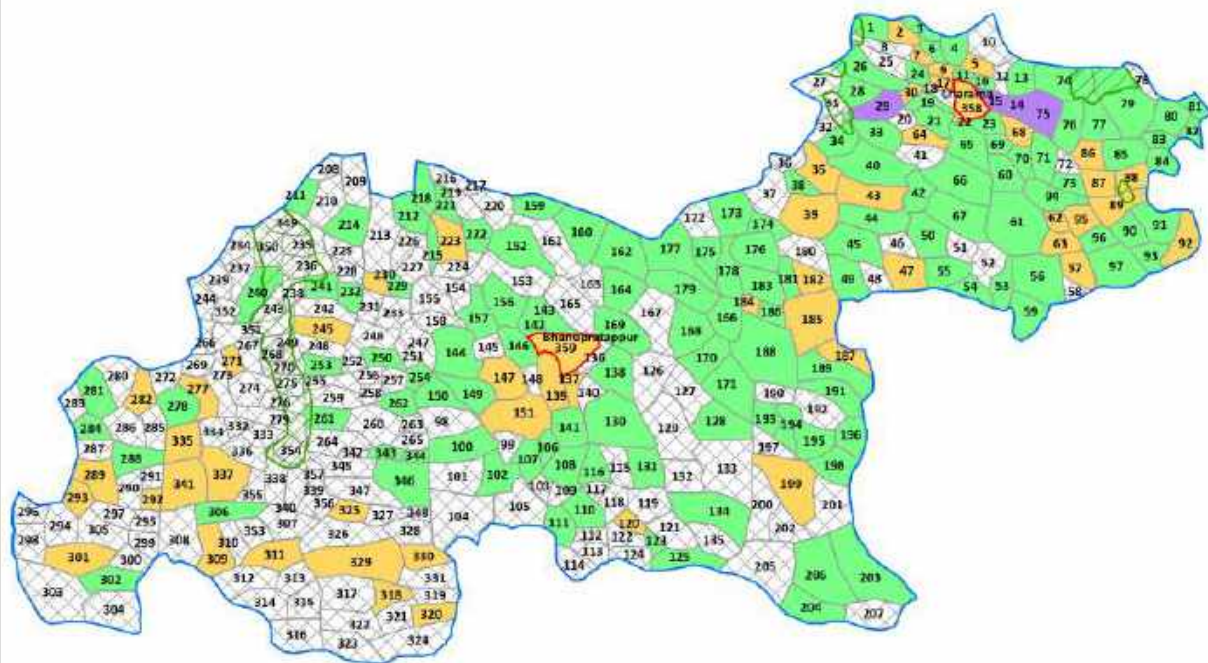
All rights reserved. No part of this book may be reproduced, stored in a retrieval system or transmitted in any form or by any means, mechanical photocopying, photographing, scanning, recording or otherwise without the prior written permission of the publisher. Please refer to Disclaimer at page no. 217 for the use of this publication.

Printed in India

No.	Particulars	Page No.
	<b>Introduction</b>	
1	Assembly Constituency - (Vidhan Sabha) at a Glance   Features of Assembly as per Delimitation Commission of India (2008)	1-2
	<b>Location and Political Maps</b>	
2	Location Map   Boundaries of Assembly Constituency - (Vidhan Sabha in District   Boundaries of Assembly Constituency under Parliamentary Constituency - (Lok Sabha)   Town & Village-wise Winner Parties- 2024, 2023, 2019, 2018, 2014, 2013, 2009 and 2008	3-11
	<b>Administrative Setup (2011)</b>	
3	District   Sub-district   Towns   Villages   Inhabited Villages   Uninhabited Villages   Village Panchayat   Intermediate Panchayat	12-29
	<b>Demographics (2011)</b>	
4	Population   Households   Rural/Urban Population   Towns and Villages by Population Size   Sex Ratio (Total & 0-6 Years)   Religious Population   Social Population   Literacy Rate	30-31
	<b>Electoral Features</b>	
5	Important Dates of Last Elections Held   Electors by Gender   Service Electors   Voters   Voters Turnout   Polling Stations & Average Number of Electors per Polling Station   Electors by Age Group   Present Elected Representatives	32-37
	<b>Historical Summary Election Results</b>	
6	Vote Share of Major Parties   Winning Margin (Number & Percentage   Polarity of Parties   Summary Result of Assembly Segment of Parliamentary Elections 2024, 2019, 2014, 2009 and 2004   Summary Result of Assembly Elections 2023, 2018, 2013, 2008 and 2003	38-49
	<b>Polling Station Level Election Results</b>	
7	Name and Number of Polling Station 2024, 2023, 2019, 2018, 2014, 2013, 2009 and 2008   Polling Station-wise Electors, Voters & Voters Turnout 2024, 2023, 2019, 2018, 2014, 2013, 2009 and 2008   Polling Station wise Elections Results 2024, 2023, 2019, 2018, 2014, 2013, 2009 and 2008	50-195
	<b>Share of Assembly Constituency</b>	
8	Share of Assembly Constituency - (Vidhan Sabha) in State, District and Parliamentary Constituency - (Lok Sabha)	196
	<b>Socio-Economic Amenities (2011)</b>	
9	Access to Administrative Units   Agricultural, Manufacturing and Industrial Commodities   Demographic Indicators   Education   Health & Manpower   Drinking Water Supply   Sanitation   Entertainment and Recreations Infrastructure   Power   Food Allocation Distribution and Marketing of Agriculture Commodities Infrastructure   Transport and Road Infrastructure   Communication   Banking and Financial Services   Land Use   Irrigation Source	198-212
10	<b>Abbreviation &amp; Sources</b>	214-215
11	<b>Disclaimer</b>	217

Location & Political Map

Town & Village-wise Winner Parties in Bhanupratappur Assembly Constituency under State Assembly Election (AE) (No. 80) 2013





## Administrative Setup

### List of Village Panchayat & Intermediate Panchayat (Block) Name - 2011

Village Name	Village Panchayat Name	Intermediate Panchayat Name
Adgud	Hanpattari	Durgkondal
Alawarkalan	Asulkhar	Bhanupratappur
Alawarkhurd	Sonekanhar	Bhanupratappur
Amagarh	Hanpattari	Durgkondal
Amaguhan	Damkasa	Durgkondal
Amakada	Pedawari	Durgkondal
Andhabeda	Surangdoh	Durgkondal
Anhur	Hamatwahi	Durgkondal
Araud	Araud	Charama
Astara	Hetarkasa	Bhanupratappur
Asulkhar	Asulkhar	Bhanupratappur
Awari	Awari	Charama
Babu Kohaka	Golkumhada	Charama
Badatola	Badathola	Charama
Badegauri	Badegauri	Charama
Bagdongari	Bagdongari	Charama
Bagwahi	Ghotia	Bhanupratappur
Baijanpuri	Haranpuri	Bhanupratappur
Bangachar	Bangachar	Durgkondal
Banoli	Baskuhud	Bhanupratappur
Barbaspur	Barvi	Bhanupratappur
Bargaon	Hatkondal	Durgkondal
Bargari	Chawadi	Charama
Barheli	Barheli	Durgkondal
Barkachhar	Markatola	Charama
Barvi	Hatkara	Bhanupratappur
Basanwahi	Basnwahi	Charama
Baskuhud	Baskuhud	Bhanupratappur
Basla	Basla	Bhanupratappur

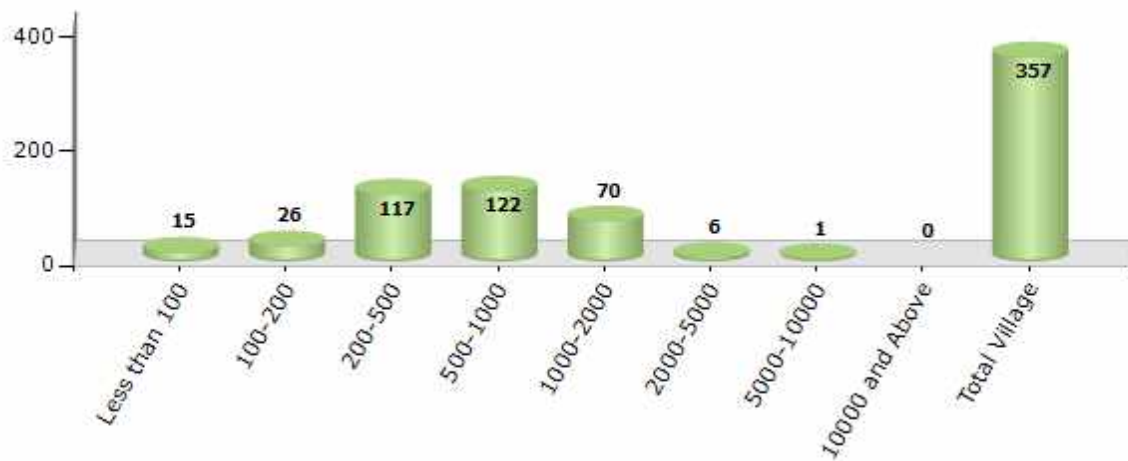
Contd....

Demographic

Number of Villages by Population Size - 2011

Less than 100	100-200	200-500	500-1000	1000-2000	2000-5000	5000-10000	10000 and Above	Total Village
15	26	117	122	70	6	1	0	357

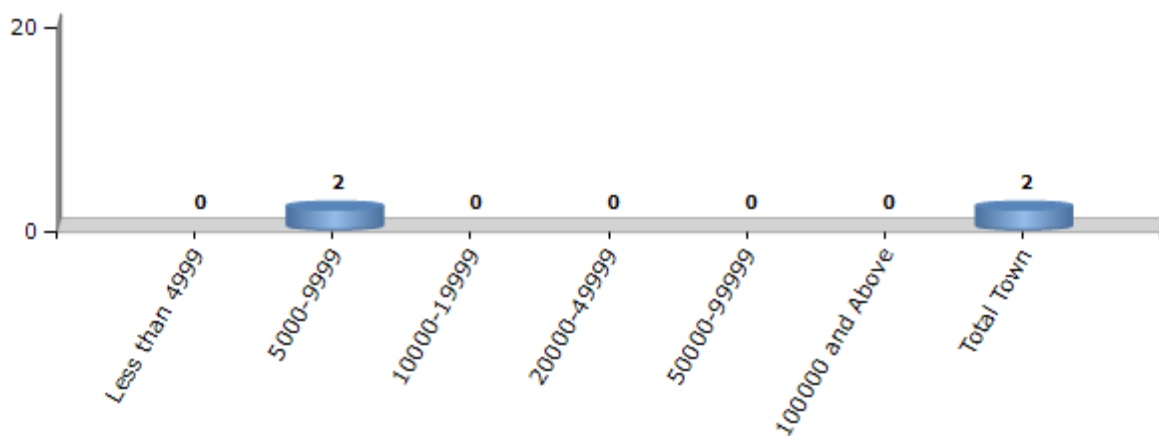
Number of Villages by Population Size - 2011



Number of Towns by Population Size - 2011

Less than 4999	5000-9999	10000-19999	20000-49999	50000-99999	100000 and Above	Total Town
0	2	0	0	0	0	2

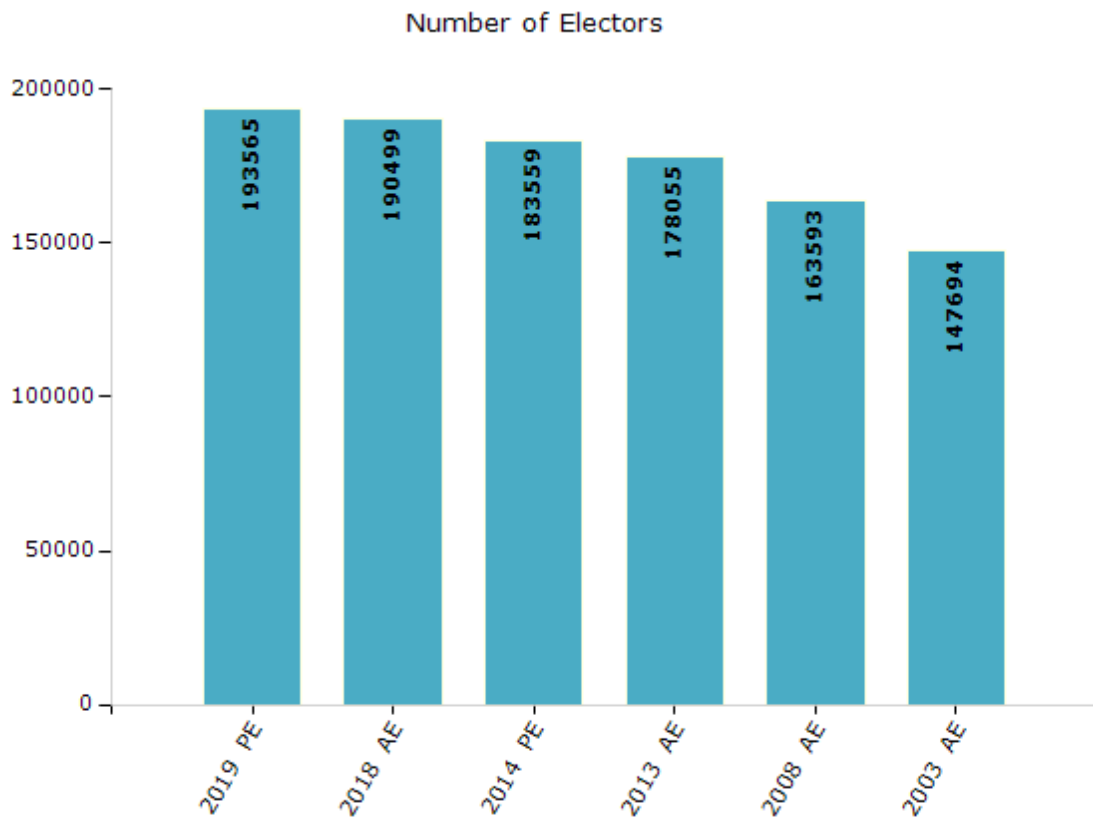
Number of Towns by Population Size - 2011



**Electoral Features**

**Electoral by Male & Female**

Year	Male	Female	Others	Total	Year	Male	Female	Others	Total
2019 PE	94363	99198	4	193565	2009 PE	-	-	-	-
2018 AE	93064	97432	3	190499	2008 AE	79883	83710	-	163593
2014 PE	90073	93486	0	183559	2004 PE	-	-	-	-
2013 AE	87648	90407	0	178055	2003 AE	72103	75591	-	147694



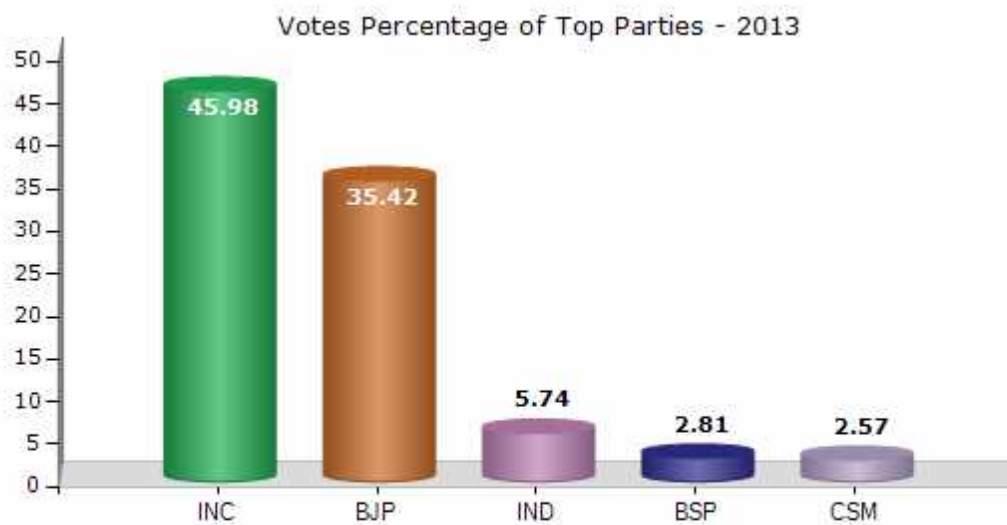
Note : AE : Assembly Election, PE : Assembly Segment of Parliamentary Election



## Historical Summary Election Results

### Summary Result of Assembly Election - 2013

Candidate Name	Party	Votes	Votes %
Manoj Singh Mandavi	INC	64837	45.98
Satish Latiya	BJP	49941	35.42
Parmanand Teta	IND	8096	5.74
Kamal Singh Korram	BSP	3967	2.81
Deendyal Singh Nareti	CSM	3628	2.57
Bhuneshwar Nareti	SHS	1911	1.36
Bhagwan Singh Rawte	NPEP	1703	1.21
Bhikham Kange	GGP	1238	0.88
	NOTA	5680	4.03



**Polling Station Level Election Results**

**Number and Name of Polling Stations (PS) (2018)**

<b>Number of Polling Stations</b>	<b>Name of Polling Stations</b>	<b>Number of Polling Stations</b>	<b>Name of Polling Stations</b>
1	Taraighotiya	22	Hamatwahi
2	Naghoor	23	Gumdhidih
3	Damaksa	24	Konde
4	Hilchur	25	Aadhabera
5	Lohattar	26	Sadhumichgaon
6	Lohattar -2	27	Surangdoh
7	Jadekurse	28	Bhuski
8	Parbheli	29	Hanpatri
9	Gudum	30	Chihro
10	Dhanwaphulchur	31	Pedawari
11	Karaki	32	Gulal Bedi
12	Kondrunj	33	Barheli
13	Godpal	34	Tarhool
14	Otekasa	35	Duaa
15	Kodhekurs	36	Kanlagpuri
16	Chaurgaon	37	Sivni
17	Karakapal	38	Jhitkatola
18	Manghoor	39	Tmora
19	Doddekadr	40	Hatakondl
20	Chikhali	41	Hatkondal-2
21	Enhoor	42	Kalagonv

Contd....

Polling Station Level Election Results

Polling Station-wise Votes Secured by Overall Top Five Parties in Bhanupratappur Assembly in Assembly Election (AE) under Kanker Parliamentary Constituency in Chhattisgarh (2018)

Number of Polling Station	Winner - Manoj Singh Mandavi (INC)	Runner-up - Deo Lal Dugga (BJP)	3rd - Komal Hupendi (AAP)	4th - Manak Darpatti (JCCJ)	5th - Siya Ram Parchapi (GDP)	NOTA	Other	Total Votes Secured
36	314	91	23	7	6	4	12	457
37	171	58	64	27	12	4	9	345
38	170	69	27	34	9	9	5	323
39	276	213	13	11	5	25	5	548
40	171	220	57	64	7	15	14	548
41	204	107	28	79	6	10	17	451
42	348	185	38	18	11	17	10	627
43	433	183	47	38	13	11	11	736
44	126	113	23	62	3	7	12	346
45	160	162	20	134	7	16	21	520
46	417	229	38	61	13	18	7	783
47	126	75	4	5	5	5	4	224
48	336	123	67	22	12	19	14	593
49	259	144	14	21	1	9	10	458
50	356	114	94	45	8	8	12	637
51	313	118	24	68	12	17	10	562
52	175	156	58	11	9	16	10	435
53	241	79	17	11	11	15	12	386
54	431	148	39	63	13	23	20	737
55	194	73	29	42	5	23	12	378
56	234	47	33	20	6	13	5	358
57	364	85	26	32	11	18	9	545
58	293	207	13	77	12	33	15	650
59	244	129	148	50	22	20	22	635
60	195	171	13	26	14	38	14	471
61	115	61	53	14	4	5	6	258
62	244	113	81	90	10	22	35	595
63	156	163	243	164	25	51	48	850
64	245	151	24	80	7	9	14	530
65	382	151	46	7	7	12	9	614
66	225	122	21	6	19	8	4	405
67	316	143	72	24	14	16	18	603
68	322	73	31	30	2	11	14	483
69	280	130	12	15	9	6	12	464
70	188	74	52	79	6	11	10	420

Contd....

## Polling Station Level Election Results

### Winner, Runner-up and 3rd Party Position & Winning Margin According to Polling Stations in Bhanupratappur Assembly in Assembly Election (AE) under Kanker Parliamentary Constituency in Chhattisgarh (2018)

Polling Station Number	Winner Party	Winner Votes (%)	Runner-up Party	Runner-up Votes (%)	Winning Margin Votes (%)	Third Party	Third Party Votes (%)	Other Votes (%)
71	INC	471 (62.22)	BJP	123 (16.25)	348 (45.97)	AAP	100 (13.21)	63 (8.32)
72	INC	412 (63.38)	BJP	110 (16.92)	302 (46.46)	JCCJ	60 (9.23)	68 (10.46)
73	INC	146 (56.37)	AAP	69 (26.64)	77 (29.73)	BJP	30 (11.58)	14 (5.41)
74	BJP	305 (46.21)	INC	296 (44.85)	9 (1.36)	AAP	21 (3.18)	38 (5.76)
75	BJP	250 (54.82)	INC	177 (38.82)	73 (16)	AAP	9 (1.97)	20 (4.39)
76	INC	429 (53.96)	BJP	324 (40.75)	105 (13.21)	AAP	18 (2.26)	24 (3.02)
77	INC	364 (51.2)	BJP	275 (38.68)	89 (12.52)	JCCJ	23 (3.23)	49 (6.89)
78	INC	179 (47.61)	BJP	134 (35.64)	45 (11.97)	AAP	29 (7.71)	34 (9.04)
79	INC	275 (40.38)	BJP	270 (39.65)	5 (0.73)	AAP	65 (9.54)	71 (10.43)
80	BJP	183 (41.69)	INC	141 (32.12)	42 (9.57)	JCCJ	58 (13.21)	57 (12.98)
81	INC	164 (37.88)	BJP	122 (28.18)	42 (9.7)	AAP	79 (18.24)	68 (15.7)
82	INC	154 (41.07)	BJP	102 (27.2)	52 (13.87)	AAP	80 (21.33)	39 (10.4)
83	BJP	169 (35.88)	INC	142 (30.15)	27 (5.73)	AAP	107 (22.72)	53 (11.25)
84	INC	219 (41.63)	BJP	172 (32.7)	47 (8.93)	AAP	79 (15.02)	56 (10.65)
85	INC	192 (36.09)	BJP	178 (33.46)	14 (2.63)	JCCJ	71 (13.35)	91 (17.11)
86	BJP	298 (41.97)	INC	272 (38.31)	26 (3.66)	AAP	93 (13.1)	47 (6.62)
87	INC	276 (39.48)	AAP	173 (24.75)	103 (14.73)	BJP	161 (23.03)	89 (12.73)
88	INC	356 (46.6)	BJP	199 (26.05)	157 (20.55)	AAP	84 (10.99)	125 (16.36)
89	JCCJ	412 (45.13)	BJP	155 (16.98)	257 (28.15)	INC	137 (15.01)	209 (22.89)
90	INC	467 (67.29)	JCCJ	83 (11.96)	384 (55.33)	BJP	78 (11.24)	66 (9.51)
91	INC	245 (44.06)	BJP	150 (26.98)	95 (17.08)	JCCJ	90 (16.19)	71 (12.77)
92	INC	390 (61.51)	BJP	127 (20.03)	263 (41.48)	AAP	65 (10.25)	52 (8.2)
93	INC	286 (42.69)	BJP	223 (33.28)	63 (9.41)	AAP	53 (7.91)	108 (16.12)
94	INC	257 (36.77)	JCCJ	188 (26.9)	69 (9.87)	BJP	154 (22.03)	100 (14.31)
95	INC	271 (52.72)	BJP	134 (26.07)	137 (26.65)	AAP	82 (15.95)	27 (5.25)
96	INC	468 (61.82)	BJP	104 (13.74)	364 (48.08)	AAP	57 (7.53)	128 (16.91)
97	INC	444 (50.51)	AAP	210 (23.89)	234 (26.62)	BJP	124 (14.11)	101 (11.49)
98	INC	302 (72.42)	BJP	45 (10.79)	257 (61.63)	AAP	18 (4.32)	52 (12.47)
99	INC	349 (61.01)	BJP	109 (19.06)	240 (41.95)	JCCJ	48 (8.39)	66 (11.54)
100	INC	213 (34.52)	BJP	171 (27.71)	42 (6.81)	AAP	123 (19.94)	110 (17.83)
101	INC	309 (46.82)	BJP	214 (32.42)	95 (14.4)	AAP	70 (10.61)	67 (10.15)
102	INC	305 (42.19)	BJP	268 (37.07)	37 (5.12)	AAP	84 (11.62)	66 (9.13)
103	INC	295 (40.41)	BJP	248 (33.97)	47 (6.44)	AAP	137 (18.77)	50 (6.85)
104	INC	255 (77.74)	BJP	42 (12.8)	213 (64.94)	AAP	13 (3.96)	18 (5.49)
105	INC	412 (49.7)	BJP	286 (34.5)	126 (15.2)	AAP	81 (9.77)	50 (6.03)

Contd....

**Socio-Economic Amenities - Rural**

**Access to Education Facilities**

Particulars	Number of Village (% of Population)				
	Available	Not Available	If Not Available (Distance of Nearest Facility)		
			A	B	C
Govt. Primary School	347 (100)	10 (0)	8 (0)	1 (0)	0 (0)
Private Primary School	11 (9)	346 (91)	0 (0)	0 (0)	0 (0)
Govt. Middle School	201 (76)	156 (24)	121 (20)	28 (2)	3 (0)
Private Middle School	8 (7)	349 (93)	1 (0)	0 (0)	1 (1)
Govt. Secondary School	47 (25)	310 (75)	148 (43)	126 (26)	29 (3)
Private Secondary School	1 (2)	356 (98)	0 (0)	0 (0)	0 (0)
Govt. Senior Secondary School	23 (15)	334 (85)	109 (37)	120 (30)	53 (7)
Private Senior Secondary School	0 (0)	357 (100)	0 (0)	0 (0)	0 (0)
Govt. Arts and Science Degree College	1 (1)	356 (99)	16 (10)	54 (18)	239 (63)
Private Arts and Science Degree College	0 (0)	357 (100)	0 (0)	0 (0)	0 (0)
Govt. Engineering College	0 (0)	357 (100)	1 (0)	0 (0)	288 (87)
Private Engineering College	0 (0)	357 (100)	0 (0)	0 (0)	2 (0)
Govt. Medicine College	0 (0)	357 (100)	2 (1)	0 (0)	322 (94)
Private Medicine College	0 (0)	357 (100)	0 (0)	0 (0)	1 (0)
Govt. Management Institute	0 (0)	357 (100)	0 (0)	0 (0)	280 (85)
Private Management Institute	0 (0)	357 (100)	0 (0)	0 (0)	1 (0)
Govt. Polytechnic	0 (0)	357 (100)	0 (0)	0 (0)	278 (85)
Private Polytechnic	0 (0)	357 (100)	0 (0)	0 (0)	2 (0)
Govt. Vocational Training School/ITI	0 (0)	357 (100)	7 (6)	19 (6)	280 (78)
Private Vocational Training School/ITI	0 (0)	357 (100)	0 (0)	0 (0)	2 (0)
Govt. Non Formal Training Centre	2 (0)	355 (100)	0 (0)	2 (0)	87 (30)
Private Non Formal Training Centre	0 (0)	357 (100)	0 (0)	0 (0)	0 (0)
Govt. School For Disabled	0 (0)	357 (100)	0 (0)	0 (0)	249 (81)
Private School For Disabled	0 (0)	357 (100)	0 (0)	0 (0)	14 (2)
Government Others	0 (0)	357 (100)	0 (0)	0 (0)	43 (16)
Private Others	0 (0)	357 (100)	0 (0)	0 (0)	0 (0)

Note : Distance A : Less than 5 km; B : Between 5-10 km; C : 10+ km.; Source : Data Analysis is based on 2011 Census.

## DISCLAIMER

The Terms of Use and Disclaimer of Datanet India Private Limited (hereinafter referred to as "Datanet") for use of this analysis report of **Bhanupratappur Assembly Constituency (Bhanupratappur Vidhan Sabha)** :-

1. **Assembly Factbook™** is a Registered Trade Mark owned by Datanet.
2. All the maps are sketched and graphical representation only and have not been drawn to the scale and also not to represent the actual geographical area or boundary of the unit.
3. The data for the aforesaid analysis is based on authentic sources and has been culled from the various publications of Census, CSO and NSSO for district and block level data, various central and state government departments, Central & State Elections Commissions and the concerned Returning Officers' releases, Electoral Rolls, Election results and allied publications, internal assessment, surveys, estimates and analysis. Therefore, certain adjustment of data at micro level may have been done to arrive closer to the macro data.
4. Data have been provided on an "As Is" and "As AVAILABLE" basis
5. The colours shown in the maps or diagram and charts of a particular party, alliance or AC are indicative and do not represent them.
6. This publication which includes maps, sheets, graphs and data would be the property under copyright of Datanet only. The user may use these for its internal study, analysis and research purposes. It's public display, re-selling or any commercial uses by the user are not allowed.
7. Datanet has taken due care and caution in compilation and processing of data and allied information, but does not guarantee the accuracy, adequacy or completeness of any information/analysis and will be not responsible for any errors or omissions or for the results obtained from the use of such information/analysis.
8. All the contents for the publication have been culled from various authentic sources and Datanet reasonably believes such sources to be reliable, but does not make any representations, express or implied as to the accuracy or fitness of use of such information. The information or contents of the information/analysis do not constitute advice and should not be relied upon in making (or refraining from making) any decision. Any reliance placed upon the information provided by Datanet is the sole responsibility and strictly at the user's risk.
9. In no event will Datanet be liable for any damages (including, without limitation, damages for loss of business projects, or loss of profits) arising in contract, tort or otherwise from the use of or inability to use any of its contents, or from any action taken (or refrained from being taken) as a result of using the analysis or any of its contents. Datanet its directors, owners, editors, officials, employees, distributor and agents or any associate will not be liable for any errors in the information contained or any consequences arising from the use of the contents of the provided information/analysis.
10. If any provision of these terms and conditions is held invalid or illegal or unenforceable for any reason by any court of competent jurisdiction, such provision shall be severed and the remainder of provisions of the terms and conditions shall continue in full force and effect as if the Term of Use had been executed with the invalid, illegal or unenforceable provision eliminated.
11. If there are any discrepancies in the information provided, please bring it to attention of Datanet for suitable rectification measures.



Get Complete Book  
**At Datanet India eBooks Store**

[www.datanetindia-ebooks.com](http://www.datanetindia-ebooks.com)

or go directly at

[http://www.datanetindia-  
ebooks.com/Assembly\\_factbook/Chhattisgarh/Kanker/  
Bhanupratappur](http://www.datanetindia-ebooks.com/Assembly_factbook/Chhattisgarh/Kanker/Bhanupratappur)

 **india**stat**elections**

ISBN : 978-93-87312-24-1



9 789387 312241