



Chhattisgarh

Assembly Factbook™

Sakti Assembly Constituency



Key Electoral Data of Sakti
Assembly Constituency (Vidhan Sabha)

Chhattisgarh
Assembly FactbookTM
Sakti Assembly Constituency



Sakti Vidhan Sabha

Editor & Director

Dr. R.K. Thukral

Research Editor

Dr. Shafeeq Rahman

Compiled, Researched and Published by Datanet India Pvt. Ltd.

D-100, 1st Floor,

Okhla Industrial Area, Phase-I,
New Delhi- 110020.

Ph.: 91-11- 43580781-84

Email : support@indiastatpublications.com

Website : www.indiastatelections.com

Online Book Store :

www.indiastatpublications.com

Report No. : AFB/CG-35-0125

ISBN : 978-93-87312-89-0

First Edition : January, 2018

Eighth Updated Edition : January, 2025

Price : Rs. 11500/-

US\$ 310

© Datanet India Pvt. Ltd.

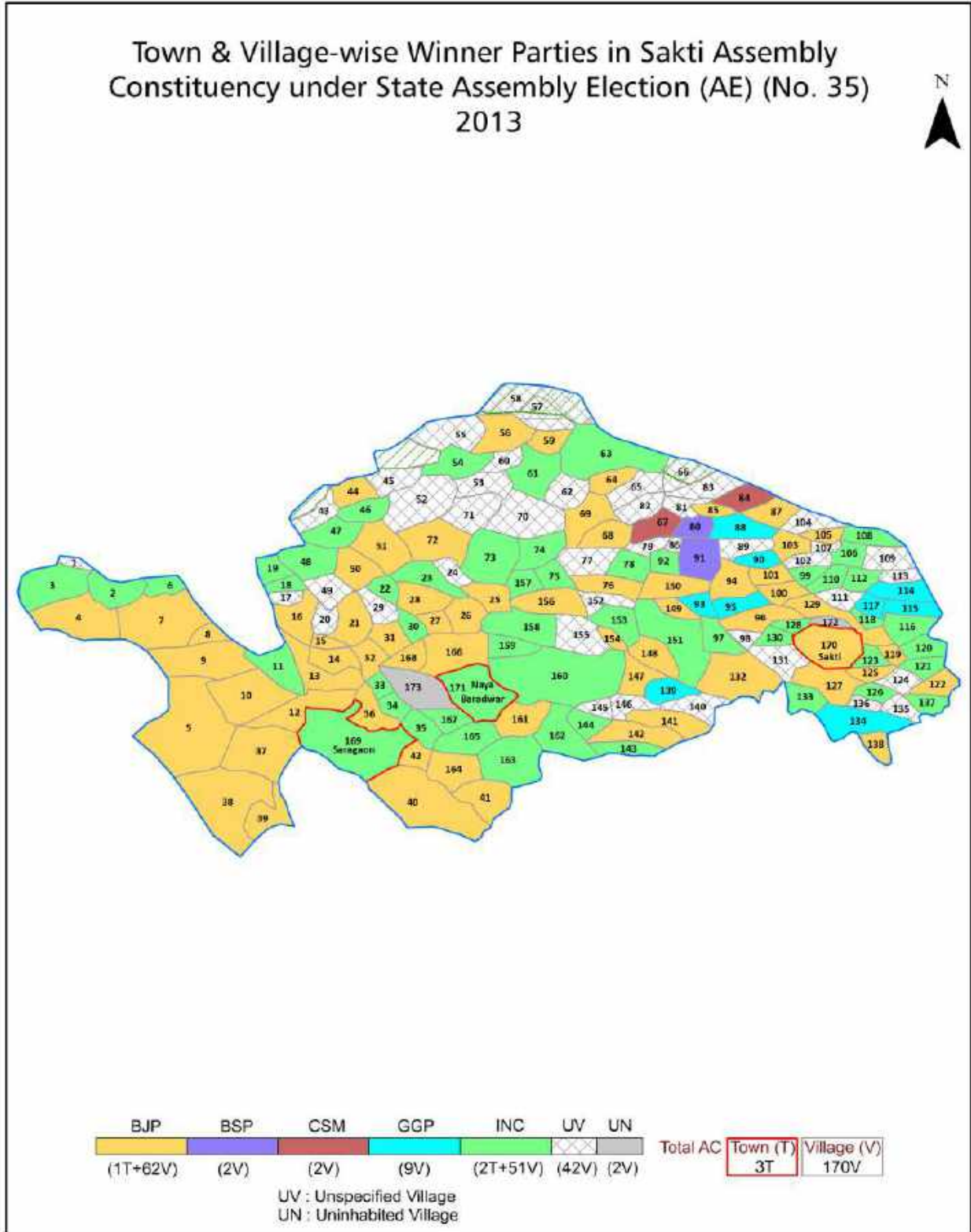
All rights reserved. No part of this book may be reproduced, stored in a retrieval system or transmitted in any form or by any means, mechanical photocopying, photographing, scanning, recording or otherwise without the prior written permission of the publisher. Please refer to Disclaimer at page no. 202 for the use of this publication.

Printed in India

Contents

No.	Particulars	Page No.
	Introduction	
1	Assembly Constituency - (Vidhan Sabha) at a Glance Features of Assembly as per Delimitation Commission of India (2008)	1-2
	Location and Political Maps	
2	Location Map Boundaries of Assembly Constituency - (Vidhan Sabha in District Boundaries of Assembly Constituency under Parliamentary Constituency - (Lok Sabha) Town & Village-wise Winner Parties- 2024, 2023, 2019, 2018, 2014, 2013, 2009 and 2008	3-11
	Administrative Setup (2011)	
3	District Sub-district Towns Villages Inhabited Villages Uninhabited Villages Village Panchayat Intermediate Panchayat	12-20
	Demographics (2011)	
4	Population Households Rural/Urban Population Towns and Villages by Population Size Sex Ratio (Total & 0-6 Years) Religious Population Social Population Literacy Rate	21-22
	Electoral Features	
5	Important Dates of Last Elections Held Electors by Gender Service Electors Voters Voters Turnout Polling Stations & Average Number of Electors per Polling Station Electors by Age Group Present Elected Representatives	23-28
	Historical Summary Election Results	
6	Vote Share of Major Parties Winning Margin (Number & Percentage Polarity of Parties Summary Result of Assembly Segment of Parliamentary Elections 2024, 2019, 2014, 2009 and 2004 Summary Result of Assembly Elections 2023, 2018, 2013, 2008 and 2003	29-40
	Polling Station Level Election Results	
7	Name and Number of Polling Station 2024, 2023, 2019, 2018, 2014, 2013, 2009 and 2008 Polling Station-wise Electors, Voters & Voters Turnout 2024, 2023, 2019, 2018, 2014, 2013, 2009 and 2008 Polling Station wise Elections Results 2024, 2023, 2019, 2018, 2014, 2013, 2009 and 2008	41-180
	Share of Assembly Constituency	
8	Share of Assembly Constituency - (Vidhan Sabha) in State, District and Parliamentary Constituency - (Lok Sabha)	181
	Socio-Economic Amenities (2011)	
9	Access to Administrative Units Agricultural, Manufacturing and Industrial Commodities Demographic Indicators Education Health & Manpower Drinking Water Supply Sanitation Entertainment and Recreations Infrastructure Power Food Allocation Distribution and Marketing of Agriculture Commodities Infrastructure Transport and Road Infrastructure Communication Banking and Financial Services Land Use Irrigation Source	183-197
10	Abbreviation & Sources	199-200
11	Disclaimer	202

Location & Political Map



Administrative Setup

List of Village Panchayat & Intermediate Panchayat (Block) Name - 2011

Village Name	Village Panchayat Name	Intermediate Panchayat Name
Achanakpur	Achanakpur	Sakti
Amaldiha	Amaldiha	Sakti
Amapali	Amapali	Sakti
Amjhar	Uchbhatti	Baloda
Amlitikra	Amaldiha	Sakti
Amruwa	Amruwa	Bamhnidih (Champa)
Anjoripali	Judga	Sakti
Apharid	Apharid	Bamhnidih (Champa)
Arjuni	Arjuni	Sakti
Asonda	Asonda	Sakti
Bagbudwa	Dodaki	Sakti
Baghoda	Baghoda	Bamhnidih (Champa)
Bahera	Sanguda	Sakti
Baheradih	Jata	Baloda
Bailachunwa	Bailachunwa	Sakti
Balpur	Balpur	Baloda
Baradwar Basti	Baradwar Basti	Sakti
Barpalikalan	Barpalikalan	Sakti
Baseen	Baseen	Sakti
Basinpath	Rishabhirth	Sakti
Belhadih	Belhadih	Sakti
Bhadripali	Jetha	Sakti
Bhagodih	Sarhar	Bamhnidih (Champa)
Bhaktudera	Jetha	Sakti
Bhedapali	Amapali	Sakti
Bhurkadih	Khamhiya	Bamhnidih (Champa)
Bhursidih	Bhursidih-0114	Sakti
Boirdih	Nandeli	Sakti
Bokramuda	Bokramuda	Sakti

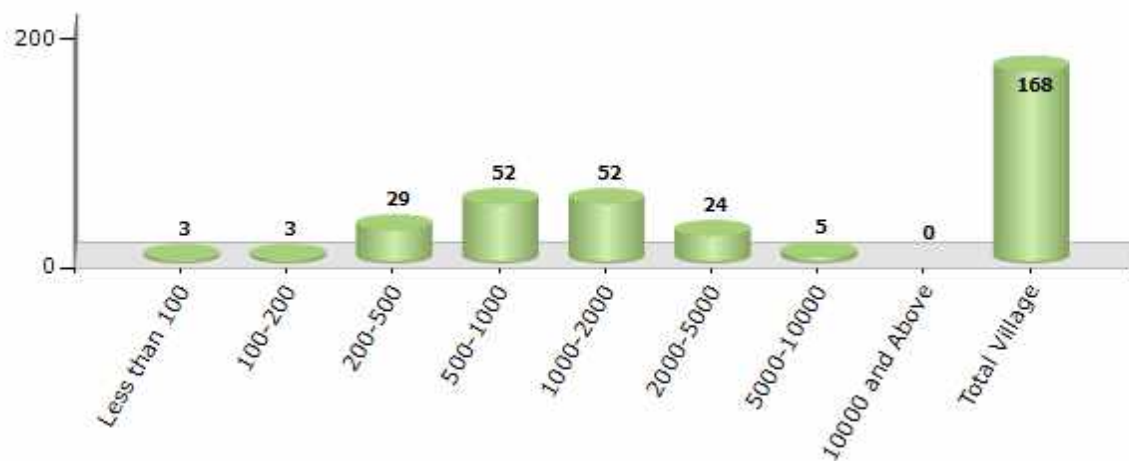
Contd....

Demographic

Number of Villages by Population Size - 2011

Less than 100	100-200	200-500	500-1000	1000-2000	2000-5000	5000-10000	10000 and Above	Total Village
3	3	29	52	52	24	5	0	168

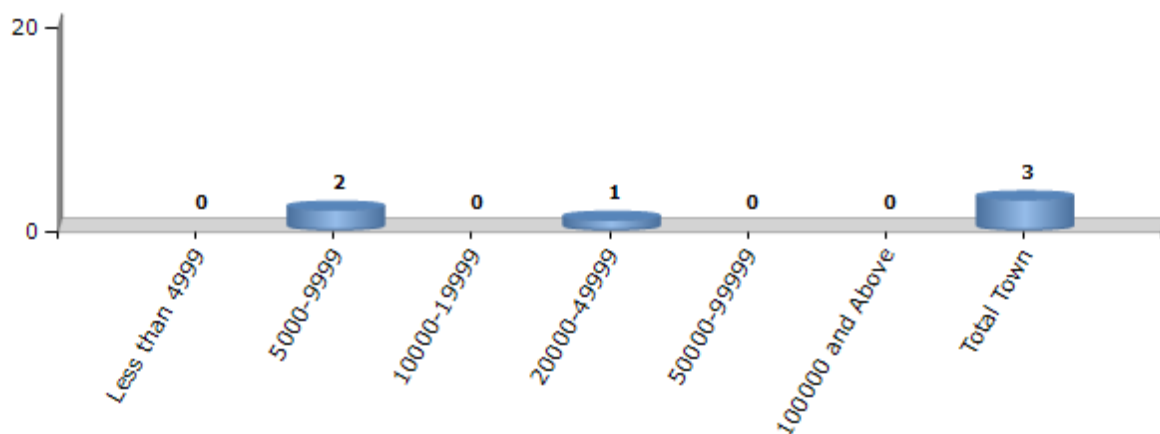
Number of Villages by Population Size - 2011



Number of Towns by Population Size - 2011

Less than 4999	5000-9999	10000-19999	20000-49999	50000-99999	100000 and Above	Total Town
0	2	0	1	0	0	3

Number of Towns by Population Size - 2011

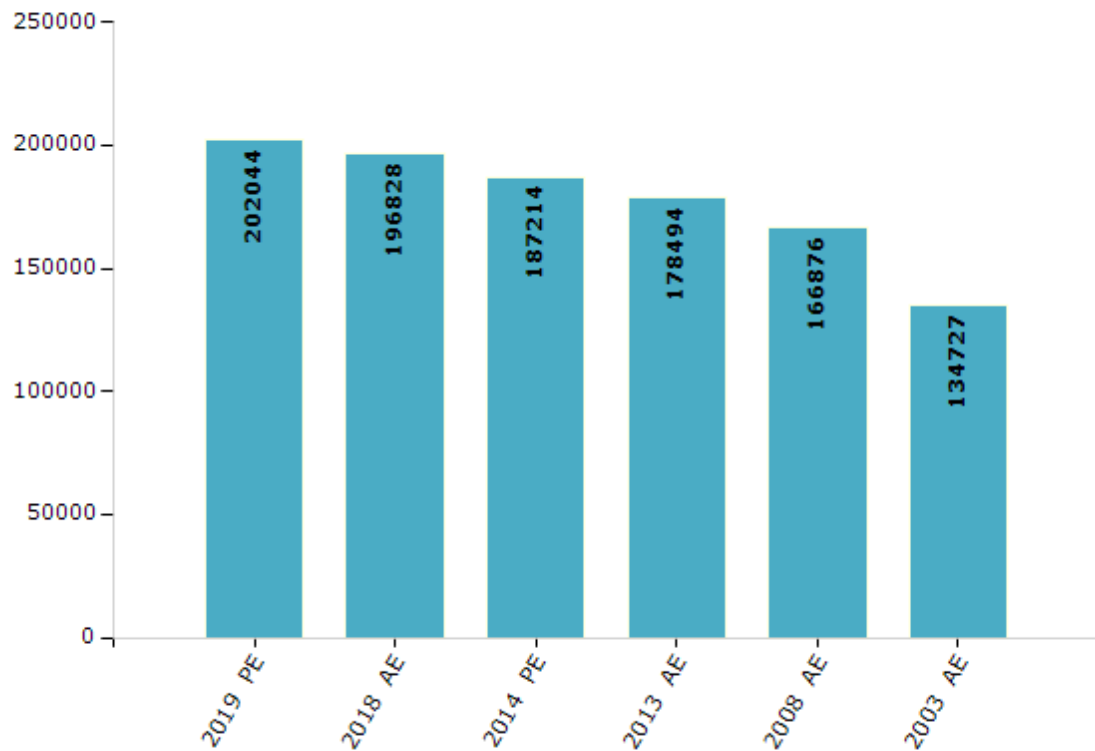


Electoral Features

Electoral by Male & Female

Year	Male	Female	Others	Total	Year	Male	Female	Others	Total
2019 PE	103040	99002	2	202044	2009 PE	-	-	-	-
2018 AE	100549	96271	8	196828	2008 AE	84750	82126	-	166876
2014 PE	96312	90889	13	187214	2004 PE	-	-	-	-
2013 AE	92248	86233	13	178494	2003 AE	67806	66921	-	134727

Number of Electors

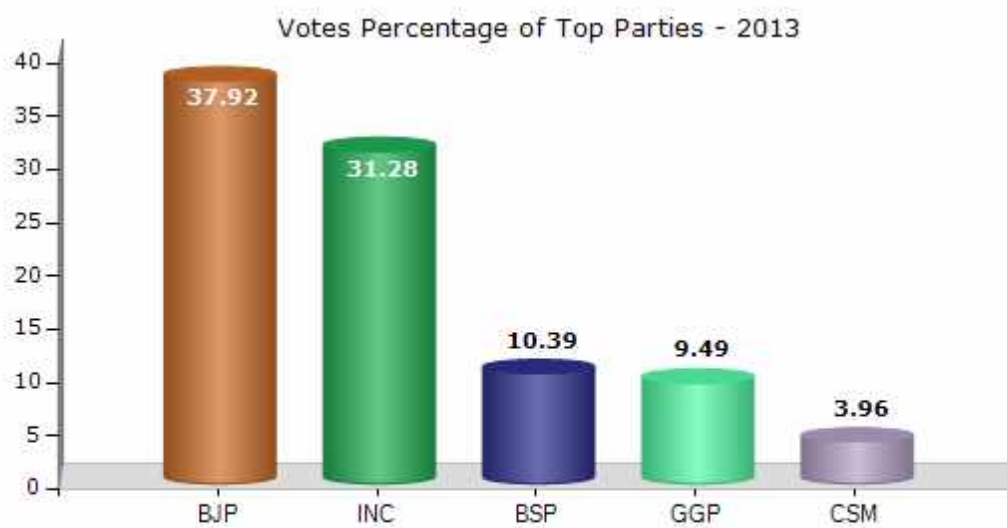


Note : AE : Assembly Election, PE : Assembly Segment of Parliamentary Election

Historical Summary Election Results

Summary Result of Assembly Election - 2013

Candidate Name	Party	Votes	Votes %
Doctor Khilawan Sahu	BJP	51577	37.92
Saroja Manharan Rathore	INC	42544	31.28
Sahasram Karsh	BSP	14131	10.39
Raja Surendra Bahadur Singh	GGP	12908	9.49
Krishna Kumar Gabel	CSM	5387	3.96
Deepak Dubey	NCP	1239	0.91
Prakash Kumar Uranw	IND	1081	0.79
Jageshwar Singh Raj	IND	936	0.69
Narsingh Sahu	IND	923	0.68
Ramprasad Sahu	IND	796	0.59
Sahdeo Diwakar	BASMM	533	0.39
Lahru Yadav	CSP	495	0.36
Chamaru Ram Yadaw	IND	479	0.35
Satkumar Chandra	LJP	374	0.27
	NOTA	2620	1.93



Polling Station Level Election Results

Number and Name of Polling Stations (PS) (2018)

Number of Polling Stations	Name of Polling Stations	Number of Polling Stations	Name of Polling Stations
1	Uchchbhitthi	22	Kosmanda 1
2	Mahuda 2	23	Kosmanda 1
3	Mahuda	24	Kosmanda 1
4	Kurda 4	25	Kosmanda
5	Kurda 4	26	Hathnevr 6
6	Kurda 4	27	Hathnevr 6
7	Balpur 10	28	Sonthe 42
8	Balpur-2	29	Sonthe
9	Sivni 9	30	Sonthe 42
10	Sivni 9	31	Piprda 43
11	Sivni 9	32	Afrid 41
12	Sivni 9	33	Afrid 41
13	Sivni 9	34	Afrid 41
14	Sivni 9	35	Saraganv 4
15	Behradih 1	36	Saraganv 4
16	Jata 13	37	Saraganv 4
17	Kamrid 14	38	Saraganv 4
18	Kamarid	39	Saraganv 4
19	Kamrid 14	40	Saraganv 4
20	Kosmanda 1	41	Choriya 54
21	Kosmanda 1	42	Choriya 54

Contd....

Polling Station Level Election Results

Polling Station-wise Votes Secured by Overall Top Five Parties in Sakti Assembly in Assembly Election (AE) under Janjgir-Champa Parliamentary Constituency in Chhattisgarh (2018)

Number of Polling Station	Winner - Charan Das Mahant (INC)	Runner-up - Medha Ram Sahu (BJP)	3rd - Gautam Rathore (BSP)	4th - Kaleshwar Singh Maravi (GGP)	5th - Satyanarayan Patel (IND)	NOTA	Other	Total Votes Secured
36	557	77	2	1	6	4	12	659
37	377	78	5	0	4	4	1	469
38	301	71	75	1	2	0	11	461
39	525	81	9	1	8	3	14	641
40	368	89	240	0	6	1	16	720
41	403	281	6	1	9	13	29	742
42	297	204	232	1	11	4	20	769
43	408	377	30	1	16	9	29	870
44	358	208	143	1	13	4	32	759
45	189	245	4	1	2	0	15	456
46	293	145	6	2	0	4	13	463
47	383	164	32	3	3	13	30	628
48	218	104	45	2	3	3	28	403
49	319	131	40	2	7	5	27	531
50	239	247	11	2	3	3	12	517
51	231	437	58	6	4	6	19	761
52	125	242	125	0	2	8	11	513
53	296	143	10	1	1	3	11	465
54	292	200	68	1	0	4	25	590
55	247	159	55	2	3	4	26	496
56	246	132	234	4	17	4	25	662
57	121	315	2	3	1	2	3	447
58	106	337	3	2	2	3	5	458
59	179	164	145	1	1	0	14	504
60	175	124	71	3	6	4	16	399
61	320	152	81	3	5	2	25	588
62	280	259	19	1	3	2	14	578
63	95	229	20	6	0	3	6	359
64	393	153	183	3	6	0	22	760
65	317	279	106	1	2	9	27	741
66	339	138	71	1	2	4	25	580
67	290	143	3	2	3	4	9	454
68	129	8	200	1	3	1	18	360
69	316	311	8	1	6	2	23	667
70	328	224	132	1	6	2	24	717

Contd....

Polling Station Level Election Results

Winner, Runner-up and 3rd Party Position & Winning Margin According to Polling Stations in Sakti Assembly in Assembly Election (AE) under Janjgir-Champa Parliamentary Constituency in Chhattisgarh (2018)

Polling Station Number	Winner Party	Winner Votes (%)	Runner-up Party	Runner-up Votes (%)	Winning Margin Votes (%)	Third Party	Third Party Votes (%)	Other Votes (%)
71	BJP	352 (51.54)	INC	247 (36.16)	105 (15.38)	BSP	55 (8.05)	29 (4.25)
72	BJP	337 (52.25)	INC	241 (37.36)	96 (14.89)	BSP	32 (4.96)	35 (5.43)
73	INC	366 (63.1)	BJP	171 (29.48)	195 (33.62)	IND (SP)	10 (1.72)	33 (5.69)
74	BSP	190 (44.92)	BJP	137 (32.39)	53 (12.53)	INC	73 (17.26)	23 (5.44)
75	INC	582 (77.91)	BJP	104 (13.92)	478 (63.99)	BSP	26 (3.48)	35 (4.69)
76	INC	241 (81.42)	BJP	34 (11.49)	207 (69.93)	IND (SP)	9 (3.04)	12 (4.05)
77	INC	483 (67.65)	BJP	197 (27.59)	286 (40.06)	BSP	8 (1.12)	26 (3.64)
78	INC	425 (66.41)	BJP	133 (20.78)	292 (45.63)	BSP	38 (5.94)	44 (6.88)
79	INC	493 (69.24)	BJP	107 (15.03)	386 (54.21)	BSP	50 (7.02)	62 (8.71)
80	INC	440 (54.66)	BJP	256 (31.8)	184 (22.86)	BSP	75 (9.32)	34 (4.22)
81	INC	502 (72.65)	BJP	151 (21.85)	351 (50.8)	IND (SP)	14 (2.03)	24 (3.47)
82	INC	569 (66.86)	BJP	216 (25.38)	353 (41.48)	IND (SP)	10 (1.18)	56 (6.58)
83	INC	393 (79.72)	BJP	69 (14)	324 (65.72)	GGP	6 (1.22)	25 (5.07)
84	INC	163 (55.44)	BJP	119 (40.48)	44 (14.96)	GGP	5 (1.7)	7 (2.38)
85	INC	176 (63.54)	BJP	84 (30.32)	92 (33.22)	CPI	3 (1.08)	14 (5.05)
86	INC	144 (61.28)	BJP	72 (30.64)	72 (30.64)	IND (SP)	8 (3.4)	11 (4.68)
87	INC	396 (59.28)	BJP	236 (35.33)	160 (23.95)	CPI	11 (1.65)	25 (3.74)
88	INC	392 (74.95)	BJP	91 (17.4)	301 (57.55)	BSP	10 (1.91)	30 (5.74)
89	INC	520 (63.18)	BJP	208 (25.27)	312 (37.91)	BSP	62 (7.53)	33 (4.01)
90	INC	516 (65.9)	BJP	195 (24.9)	321 (41)	IND (SP)	13 (1.66)	59 (7.54)
91	INC	409 (68.86)	BJP	110 (18.52)	299 (50.34)	BSP	36 (6.06)	39 (6.57)
92	INC	131 (66.84)	BJP	32 (16.33)	99 (50.51)	BSP	18 (9.18)	15 (7.65)
93	INC	284 (66.51)	BJP	86 (20.14)	198 (46.37)	BSP	25 (5.85)	32 (7.49)
94	BSP	327 (37.16)	INC	326 (37.05)	1 (0.11)	BJP	171 (19.43)	56 (6.36)
95	INC	491 (79.32)	BJP	105 (16.96)	386 (62.36)	BSP	8 (1.29)	15 (2.42)
96	INC	443 (61.44)	BJP	231 (32.04)	212 (29.4)	BSP	8 (1.11)	39 (5.41)
97	INC	224 (55.17)	BJP	169 (41.63)	55 (13.54)	NCP	4 (0.99)	9 (2.22)
98	INC	393 (71.07)	BJP	139 (25.14)	254 (45.93)	CPI	5 (0.9)	16 (2.89)
99	INC	366 (70.66)	BJP	126 (24.32)	240 (46.34)	NCP	7 (1.35)	19 (3.67)
100	INC	450 (59.52)	BJP	245 (32.41)	205 (27.11)	GGP	22 (2.91)	39 (5.16)
101	INC	249 (70.74)	GGP	67 (19.03)	182 (51.71)	BJP	16 (4.55)	20 (5.68)
102	BJP	164 (51.41)	INC	135 (42.32)	29 (9.09)	BSP	4 (1.25)	16 (5.02)
103	INC	309 (56.08)	BJP	197 (35.75)	112 (20.33)	GGP	32 (5.81)	13 (2.36)
104	INC	367 (67.71)	BJP	119 (21.96)	248 (45.75)	BSP	41 (7.56)	15 (2.77)
105	INC	262 (58.61)	BJP	116 (25.95)	146 (32.66)	BSP	54 (12.08)	15 (3.36)

Contd....

Socio-Economic Amenities - Rural

Access to Education Facilities

Particulars	Number of Village (% of Population)				
	Available	Not Available	If Not Available (Distance of Nearest Facility)		
			A	B	C
Govt. Primary School	168 (100)	0 (0)	0 (0)	0 (0)	0 (0)
Private Primary School	18 (27)	150 (73)	0 (0)	0 (0)	0 (0)
Govt. Middle School	109 (87)	59 (13)	50 (12)	2 (0)	1 (0)
Private Middle School	13 (21)	155 (79)	2 (0)	0 (0)	0 (0)
Govt. Secondary School	29 (37)	139 (63)	83 (36)	29 (12)	1 (0)
Private Secondary School	13 (17)	155 (83)	11 (4)	1 (0)	0 (0)
Govt. Senior Secondary School	16 (27)	152 (73)	74 (37)	41 (19)	2 (0)
Private Senior Secondary School	9 (10)	159 (90)	14 (5)	5 (1)	0 (0)
Govt. Arts and Science Degree College	0 (0)	168 (100)	20 (19)	54 (29)	57 (25)
Private Arts and Science Degree College	0 (0)	168 (100)	7 (9)	23 (13)	6 (3)
Govt. Engineering College	0 (0)	168 (100)	1 (0)	1 (0)	137 (80)
Private Engineering College	0 (0)	168 (100)	0 (0)	0 (0)	29 (19)
Govt. Medicine College	0 (0)	168 (100)	2 (3)	1 (0)	164 (95)
Private Medicine College	0 (0)	168 (100)	0 (0)	0 (0)	0 (0)
Govt. Management Institute	0 (0)	168 (100)	5 (3)	6 (3)	116 (67)
Private Management Institute	0 (0)	168 (100)	0 (0)	0 (0)	29 (20)
Govt. Polytechnic	0 (0)	168 (100)	0 (0)	2 (1)	162 (96)
Private Polytechnic	0 (0)	168 (100)	0 (0)	0 (0)	4 (3)
Govt. Vocational Training School/ITI	0 (0)	168 (100)	17 (12)	55 (25)	83 (48)
Private Vocational Training School/ITI	0 (0)	168 (100)	3 (6)	7 (8)	2 (1)
Govt. Non Formal Training Centre	0 (0)	168 (100)	0 (0)	2 (1)	0 (0)
Private Non Formal Training Centre	0 (0)	168 (100)	0 (0)	0 (0)	1 (4)
Govt. School For Disabled	0 (0)	168 (100)	0 (0)	0 (0)	19 (14)
Private School For Disabled	2 (1)	166 (99)	16 (12)	45 (17)	82 (51)
Government Others	0 (0)	168 (100)	0 (0)	0 (0)	0 (0)
Private Others	0 (0)	168 (100)	0 (0)	0 (0)	0 (0)

Note : Distance A : Less than 5 km; B : Between 5-10 km; C : 10+ km.; Source : Data Analysis is based on 2011 Census.

DISCLAIMER

The Terms of Use and Disclaimer of Datanet India Private Limited (hereinafter referred to as "Datanet") for use of this analysis report of **Sakti Assembly Constituency (Sakti Vidhan Sabha)** :-

1. **Assembly Factbook™** is a Registered Trade Mark owned by Datanet.
2. All the maps are sketched and graphical representation only and have not been drawn to the scale and also not to represent the actual geographical area or boundary of the unit.
3. The data for the aforesaid analysis is based on authentic sources and has been culled from the various publications of Census, CSO and NSSO for district and block level data, various central and state government departments, Central & State Elections Commissions and the concerned Returning Officers' releases, Electoral Rolls, Election results and allied publications, internal assessment, surveys, estimates and analysis. Therefore, certain adjustment of data at micro level may have been done to arrive closer to the macro data.
4. Data have been provided on an "As Is" and "As AVAILABLE" basis
5. The colours shown in the maps or diagram and charts of a particular party, alliance or AC are indicative and do not represent them.
6. This publication which includes maps, sheets, graphs and data would be the property under copyright of Datanet only. The user may use these for its internal study, analysis and research purposes. It's public display, re-selling or any commercial uses by the user are not allowed.
7. Datanet has taken due care and caution in compilation and processing of data and allied information, but does not guarantee the accuracy, adequacy or completeness of any information/analysis and will be not responsible for any errors or omissions or for the results obtained from the use of such information/analysis.
8. All the contents for the publication have been culled from various authentic sources and Datanet reasonably believes such sources to be reliable, but does not make any representations, express or implied as to the accuracy or fitness of use of such information. The information or contents of the information/analysis do not constitute advice and should not be relied upon in making (or refraining from making) any decision. Any reliance placed upon the information provided by Datanet is the sole responsibility and strictly at the user's risk.
9. In no event will Datanet be liable for any damages (including, without limitation, damages for loss of business projects, or loss of profits) arising in contract, tort or otherwise from the use of or inability to use any of its contents, or from any action taken (or refrained from being taken) as a result of using the analysis or any of its contents. Datanet its directors, owners, editors, officials, employees, distributor and agents or any associate will not be liable for any errors in the information contained or any consequences arising from the use of the contents of the provided information/analysis.
10. If any provision of these terms and conditions is held invalid or illegal or unenforceable for any reason by any court of competent jurisdiction, such provision shall be severed and the remainder of provisions of the terms and conditions shall continue in full force and effect as if the Term of Use had been executed with the invalid, illegal or unenforceable provision eliminated.
11. If there are any discrepancies in the information provided, please bring it to attention of Datanet for suitable rectification measures.

Get Complete Book
At Datanet India eBooks Store

www.datanetindia-ebooks.com

or go directly at

[http://www.datanetindia-
ebooks.com/Assembly_factbook/Chhattisgarh/Janjgir-
Champa/ Sakti](http://www.datanetindia-ebooks.com/Assembly_factbook/Chhattisgarh/Janjgir-Champa/Sakti)

 **india**stat**elections**

