



Chhattisgarh

Assembly Factbook™

Pamgarh Assembly Constituency



Key Electoral Data of Pamgarh
Assembly Constituency (Vidhan Sabha)

Chhattisgarh
Assembly FactbookTM
Pamgarh Assembly Constituency



Pamgarh Vidhan Sabha

Editor & Director

Dr. R.K. Thukral

Research Editor

Dr. Shafeeq Rahman

Compiled, Researched and Published by Datanet India Pvt. Ltd.

D-100, 1st Floor,

Okhla Industrial Area, Phase-I,
New Delhi- 110020.

Ph.: 91-11- 43580781-84

Email : support@indiastatpublications.com

Website : www.indiastatelections.com

Online Book Store :

www.indiastatpublications.com

Report No. : AFB/CG-38-0125

ISBN : 978-93-87312-76-0

First Edition : January, 2018

Eighth Updated Edition : January, 2025

Price : Rs. 11500/-

US\$ 310

© Datanet India Pvt. Ltd.

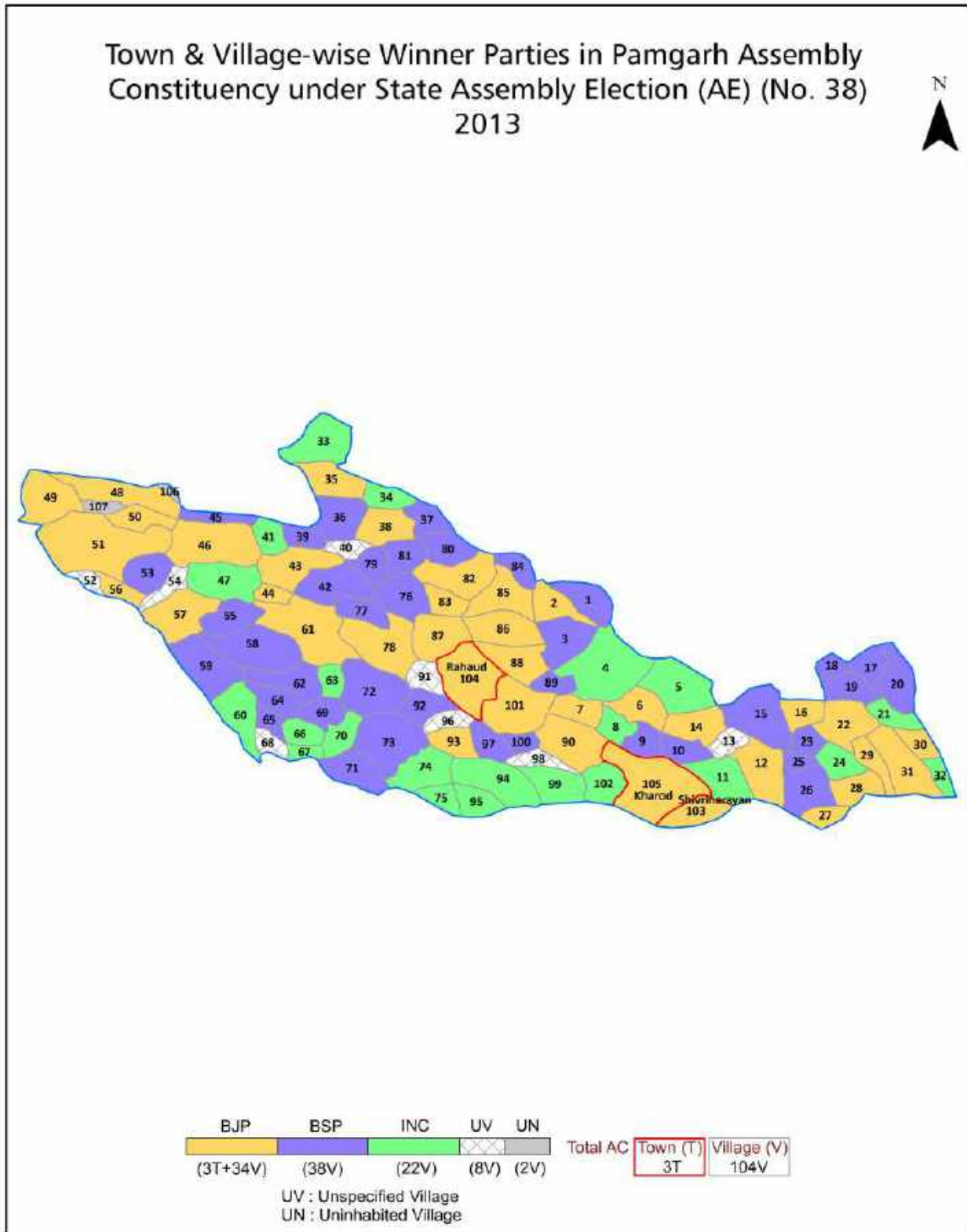
All rights reserved. No part of this book may be reproduced, stored in a retrieval system or transmitted in any form or by any means, mechanical photocopying, photographing, scanning, recording or otherwise without the prior written permission of the publisher. Please refer to Disclaimer at page no. 188 for the use of this publication.

Printed in India

Contents

No.	Particulars	Page No.
	Introduction	
1	Assembly Constituency - (Vidhan Sabha) at a Glance Features of Assembly as per Delimitation Commission of India (2008)	1-2
	Location and Political Maps	
2	Location Map Boundaries of Assembly Constituency - (Vidhan Sabha in District Boundaries of Assembly Constituency under Parliamentary Constituency - (Lok Sabha) Town & Village-wise Winner Parties- 2024, 2023, 2019, 2018, 2014, 2013, 2009 and 2008	3-11
	Administrative Setup (2011)	
3	District Sub-district Towns Villages Inhabited Villages Uninhabited Villages Village Panchayat Intermediate Panchayat	12-18
	Demographics (2011)	
4	Population Households Rural/Urban Population Towns and Villages by Population Size Sex Ratio (Total & 0-6 Years) Religious Population Social Population Literacy Rate	19-20
	Electoral Features	
5	Important Dates of Last Elections Held Electors by Gender Service Electors Voters Voters Turnout Polling Stations & Average Number of Electors per Polling Station Electors by Age Group Present Elected Representatives	21-26
	Historical Summary Election Results	
6	Vote Share of Major Parties Winning Margin (Number & Percentage Polarity of Parties Summary Result of Assembly Segment of Parliamentary Elections 2024, 2019, 2014, 2009 and 2004 Summary Result of Assembly Elections 2023, 2018, 2013, 2008 and 2003	27-38
	Polling Station Level Election Results	
7	Name and Number of Polling Station 2024, 2023, 2019, 2018, 2014, 2013, 2009 and 2008 Polling Station-wise Electors, Voters & Voters Turnout 2024, 2023, 2019, 2018, 2014, 2013, 2009 and 2008 Polling Station wise Elections Results 2024, 2023, 2019, 2018, 2014, 2013, 2009 and 2008	39-166
	Share of Assembly Constituency	
8	Share of Assembly Constituency - (Vidhan Sabha) in State, District and Parliamentary Constituency - (Lok Sabha)	167
	Socio-Economic Amenities (2011)	
9	Access to Administrative Units Agricultural, Manufacturing and Industrial Commodities Demographic Indicators Education Health & Manpower Drinking Water Supply Sanitation Entertainment and Recreations Infrastructure Power Food Allocation Distribution and Marketing of Agriculture Commodities Infrastructure Transport and Road Infrastructure Communication Banking and Financial Services Land Use Irrigation Source	169-183
10	Abbreviation & Sources	185-186
11	Disclaimer	188

Location & Political Map



Administrative Setup

List of Village Panchayat & Intermediate Panchayat (Block) Name - 2011

Village Name	Village Panchayat Name	Intermediate Panchayat Name
Bargaon	Bargaon	Pamgarh
Barra	Bhathli	Nawagarh
Belha	Belha	Nawagarh
Bhadra	Bhadara	Pamgarh
Bhainso	Bhaiso	Pamgarh
Bhathli	Bhathli	Nawagarh
Bhawtara	Bhawtara	Pamgarh
Bhilauni	Bhilauni	Pamgarh
Bhuigaon	Bhuigoan	Pamgarh
Bilari	Bilari	Pamgarh
Bohardih	Dighora	Pamgarh
Borda	Borda	Nawagarh
Borsi	Borasi	Pamgarh
Bundela	Bundela	Pamgarh
Chandipara	Chandipara	Pamgarh
Cheudih	Meu	Pamgarh
Chorbhatti	Chorbhatti	Pamgarh
Churtela	Mudpar Ch	Pamgarh
Deori	Deori	Nawagarh
Deori	Devri	Pamgarh
Dewarghata	Kamrid	Pamgarh
Dhangaon	Dhangoan	Pamgarh
Dhardehi	Dhardei	Pamgarh
Dighora	Dighora	Pamgarh
Donga Kohraud	Dongakoharod	Pamgarh
Dudga	Dudga	Pamgarh
Durpa	Durpa	Nawagarh
Gangajal	Gangajal	Nawagarh
Godhna	Godhna	Nawagarh

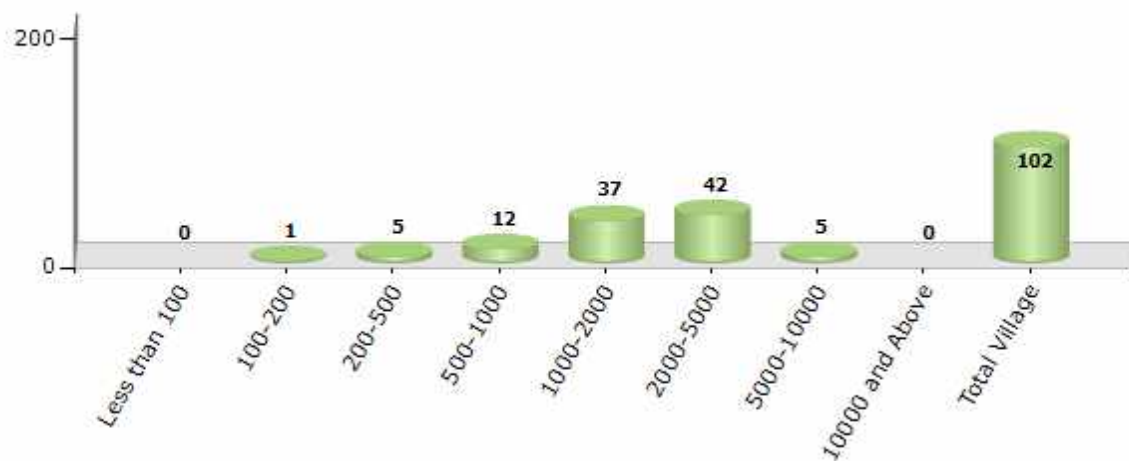
Contd....

Demographic

Number of Villages by Population Size - 2011

Less than 100	100-200	200-500	500-1000	1000-2000	2000-5000	5000-10000	10000 and Above	Total Village
0	1	5	12	37	42	5	0	102

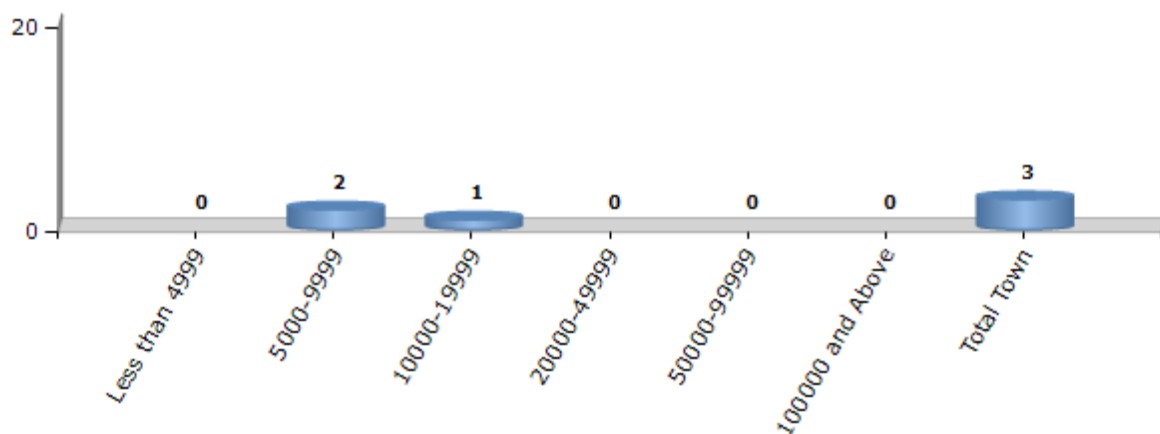
Number of Villages by Population Size - 2011



Number of Towns by Population Size - 2011

Less than 4999	5000-9999	10000-19999	20000-49999	50000-99999	100000 and Above	Total Town
0	2	1	0	0	0	3

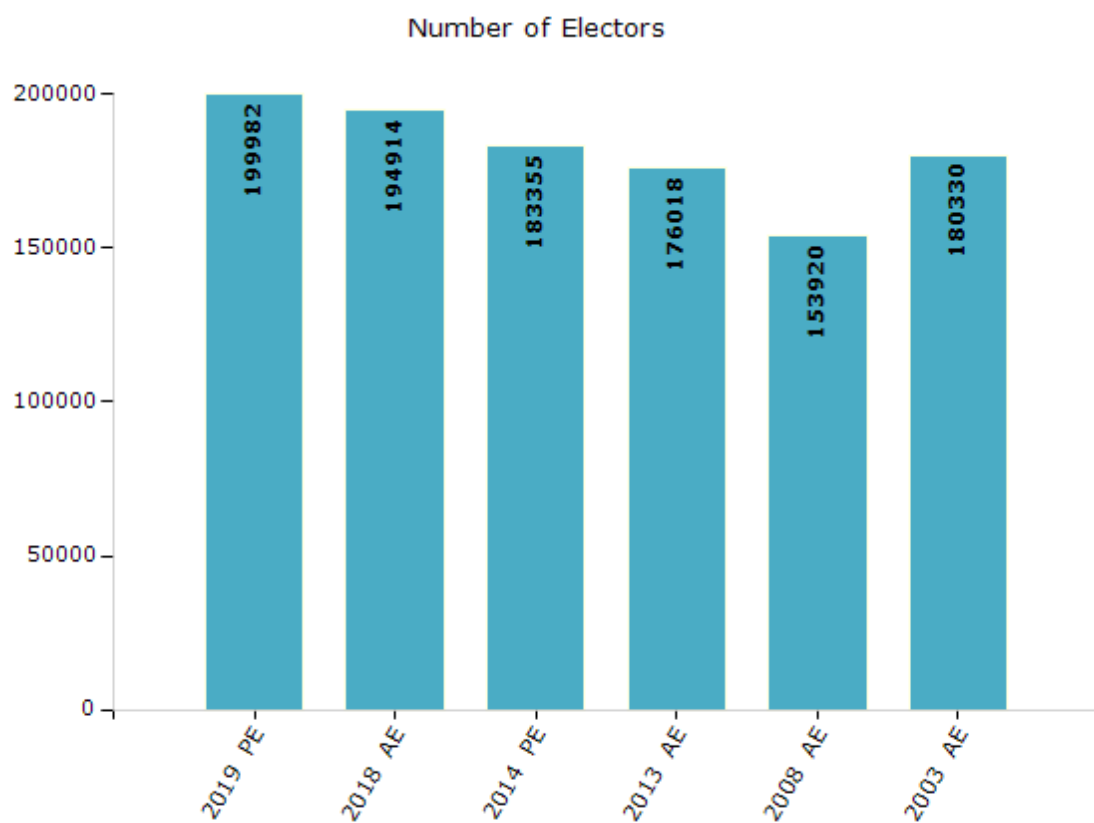
Number of Towns by Population Size - 2011



Electoral Features

Electoral by Male & Female

Year	Male	Female	Others	Total	Year	Male	Female	Others	Total
2019 PE	103707	96269	6	199982	2009 PE	-	-	-	-
2018 AE	101238	93669	7	194914	2008 AE	78618	75302	-	153920
2014 PE	95408	87938	9	183355	2004 PE	-	-	-	-
2013 AE	92059	83951	8	176018	2003 AE	90861	89469	-	180330

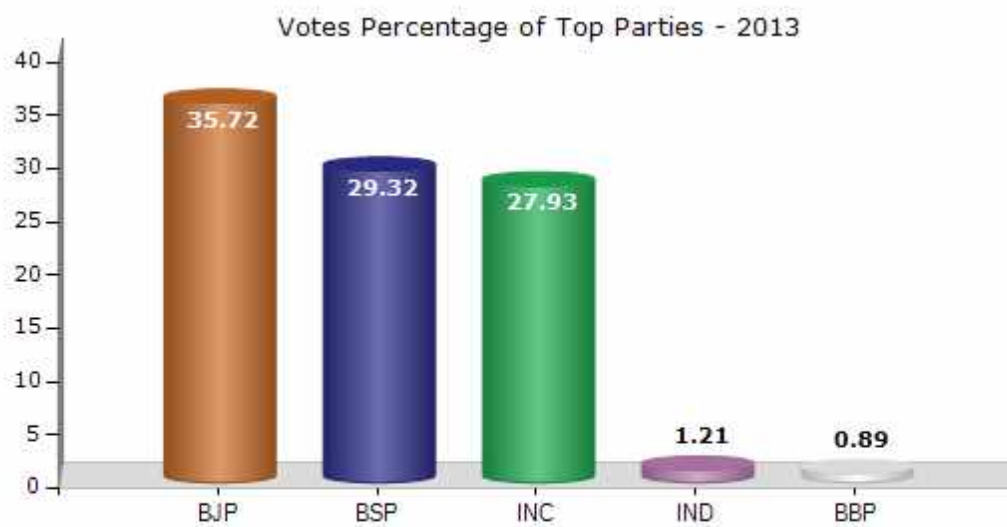


Note : AE : Assembly Election, PE : Assembly Segment of Parliamentary Election

Historical Summary Election Results

Summary Result of Assembly Election - 2013

Candidate Name	Party	Votes	Votes %
Ambesh Jangre	BJP	45342	35.72
Dujram Bouddh	BSP	37217	29.32
Sheshraj Harbansh	INC	35457	27.93
Basant Khare	IND	1530	1.21
Reshamlal Kurre	BBP	1134	0.89
Vibhishan Patrey	BASMM	1115	0.88
Chhatradhari Mahilange	SP	902	0.71
Kalyan Singh Dahariya	BHBP	767	0.6
Babulal	LJP	571	0.45
	NOTA	2907	2.29



Polling Station Level Election Results

Number and Name of Polling Stations (PS) (2018)

Number of Polling Stations	Name of Polling Stations	Number of Polling Stations	Name of Polling Stations
1	Konar 20	22	Semriya
2	Konar 20	23	Rojhandih
3	Konar 20	24	Bhaiso 14
4	Mulmula 17	25	Bhaiso 14
5	Mulmula	26	Bhaiso 14
6	Mulmula 17	27	Bhaiso-4
7	Mulmula 17	28	Jhilmili 15
8	Nandeli 18	29	Jhuln 9
9	Nandeli	30	Chandipara 1
10	Kosa 21	31	Chandipara 1
11	Kosa	32	Chandipara 1
12	Kosa 21	33	Pachri 8
13	Kosa 21	34	Pachari-2
14	Kosa	35	Lagra 6
15	Semriya 22	36	Lagra 6
16	Dighora	37	Khapri
17	Borsi 24	38	Khapri
18	Borsi 24	39	Chorbhatthi 1
19	Jevra 26	40	Chorbhatthi-2
20	Jevra 26	41	Jogidiya 3
21	Semriya 13	42	Silli 5

Contd....

Polling Station Level Election Results

Polling Station-wise Votes Secured by Overall Top Five Parties in Pamgarh Assembly in Assembly Election (AE) under Janjgir-Champa Parliamentary Constituency in Chhattisgarh (2018)

Number of Polling Station	Winner - Indu Banjare (BSP)	Runner-up - Gorelal Barman (INC)	3rd - Ambesh Jangre (BJP)	4th - Santram Turke (IND)	5th - Kamlesh Kumari (SHS)	NOTA	Other	Total Votes Secured
36	548	67	32	10	1	3	17	678
37	113	201	210	7	2	12	21	566
38	120	185	279	2	1	7	16	610
39	295	176	142	6	5	3	20	647
40	287	181	207	9	5	9	16	714
41	271	254	176	10	8	7	16	742
42	391	223	107	7	6	10	42	786
43	161	235	74	5	3	2	11	491
44	641	91	57	6	1	4	18	818
45	495	139	143	11	1	4	22	815
46	92	360	220	10	10	5	29	726
47	59	382	98	5	7	8	25	584
48	27	276	157	2	5	4	21	492
49	479	94	66	6	2	5	18	670
50	246	34	10	3	2	2	11	308
51	683	50	63	0	2	5	9	812
52	425	157	196	9	3	7	34	831
53	417	130	101	3	3	6	22	682
54	574	84	56	7	0	2	15	738
55	278	138	195	3	1	12	16	643
56	194	129	123	2	5	6	12	471
57	597	42	9	7	1	2	14	672
58	90	174	385	7	1	18	23	698
59	272	109	247	5	4	11	29	677
60	287	123	284	10	3	14	29	750
61	111	291	300	5	4	19	21	751
62	505	14	15	4	1	1	9	549
63	193	83	352	5	1	6	4	644
64	534	151	80	7	3	6	20	801
65	388	309	115	10	13	10	36	881
66	496	248	131	3	3	7	11	899
67	419	75	35	2	2	5	7	545
68	408	59	18	10	1	4	7	507
69	275	258	10	2	1	7	15	568
70	448	71	79	3	5	1	14	621

Contd....

Polling Station Level Election Results

Winner, Runner-up and 3rd Party Position & Winning Margin According to Polling Stations in Pamgarh Assembly in Assembly Election (AE) under Janjgir-Champa Parliamentary Constituency in Chhattisgarh (2018)

Polling Station Number	Winner Party	Winner Votes (%)	Runner-up Party	Runner-up Votes (%)	Winning Margin Votes (%)	Third Party	Third Party Votes (%)	Other Votes (%)
71	BSP	487 (60.12)	INC	229 (28.27)	258 (31.85)	BJP	63 (7.78)	31 (3.83)
72	BSP	321 (53.23)	SP	109 (18.08)	212 (35.15)	INC	108 (17.91)	65 (10.78)
73	INC	328 (64.69)	BSP	90 (17.75)	238 (46.94)	BJP	68 (13.41)	21 (4.14)
74	INC	468 (64.46)	BJP	146 (20.11)	322 (44.35)	BSP	63 (8.68)	49 (6.75)
75	INC	354 (50)	BJP	212 (29.94)	142 (20.06)	BSP	110 (15.54)	32 (4.52)
76	INC	327 (51.82)	BSP	245 (38.83)	82 (12.99)	BJP	28 (4.44)	31 (4.91)
77	INC	401 (61.69)	BJP	115 (17.69)	286 (44)	BSP	91 (14)	43 (6.62)
78	INC	320 (45.33)	BSP	173 (24.5)	147 (20.83)	BJP	170 (24.08)	43 (6.09)
79	INC	419 (55.28)	BSP	212 (27.97)	207 (27.31)	BJP	67 (8.84)	60 (7.92)
80	BSP	545 (64.65)	BJP	144 (17.08)	401 (47.57)	INC	121 (14.35)	33 (3.91)
81	BSP	180 (38.71)	INC	151 (32.47)	29 (6.24)	BJP	111 (23.87)	23 (4.95)
82	INC	158 (43.29)	BSP	136 (37.26)	22 (6.03)	BJP	45 (12.33)	26 (7.12)
83	BSP	427 (54.74)	INC	142 (18.21)	285 (36.53)	BJP	116 (14.87)	95 (12.18)
84	BSP	362 (45.42)	BJP	248 (31.12)	114 (14.3)	INC	141 (17.69)	46 (5.77)
85	BJP	231 (35.81)	INC	194 (30.08)	37 (5.73)	BSP	164 (25.43)	56 (8.68)
86	INC	333 (50)	BJP	245 (36.79)	88 (13.21)	BSP	55 (8.26)	33 (4.95)
87	BSP	190 (38.15)	INC	164 (32.93)	26 (5.22)	BJP	116 (23.29)	28 (5.62)
88	BSP	405 (57.69)	INC	140 (19.94)	265 (37.75)	BJP	111 (15.81)	46 (6.55)
89	BJP	337 (41.15)	BSP	241 (29.43)	96 (11.72)	INC	186 (22.71)	55 (6.72)
90	INC	271 (51.33)	BJP	199 (37.69)	72 (13.64)	BSP	33 (6.25)	25 (4.73)
91	BSP	465 (52.9)	INC	206 (23.44)	259 (29.46)	BJP	157 (17.86)	51 (5.8)
92	BSP	212 (34.36)	INC	187 (30.31)	25 (4.05)	BJP	169 (27.39)	49 (7.94)
93	BSP	268 (58.64)	INC	82 (17.94)	186 (40.7)	BJP	72 (15.75)	35 (7.66)
94	INC	379 (54.3)	BSP	198 (28.37)	181 (25.93)	BJP	85 (12.18)	36 (5.16)
95	INC	387 (62.52)	BSP	101 (16.32)	286 (46.2)	BJP	84 (13.57)	47 (7.59)
96	BSP	261 (39.19)	BJP	186 (27.93)	75 (11.26)	INC	168 (25.23)	51 (7.66)
97	BSP	190 (55.56)	BJP	78 (22.81)	112 (32.75)	INC	62 (18.13)	12 (3.51)
98	BSP	235 (41.81)	INC	184 (32.74)	51 (9.07)	BJP	121 (21.53)	22 (3.91)
99	BJP	251 (42.98)	BSP	201 (34.42)	50 (8.56)	INC	110 (18.84)	22 (3.77)
100	BSP	265 (42.2)	INC	161 (25.64)	104 (16.56)	BJP	160 (25.48)	42 (6.69)
101	BSP	405 (70.68)	BJP	91 (15.88)	314 (54.8)	INC	62 (10.82)	15 (2.62)
102	INC	360 (49.86)	BJP	179 (24.79)	181 (25.07)	BSP	136 (18.84)	47 (6.51)
103	BSP	340 (39.63)	INC	328 (38.23)	12 (1.4)	BJP	145 (16.9)	45 (5.24)
104	INC	388 (56.48)	BJP	190 (27.66)	198 (28.82)	BSP	60 (8.73)	49 (7.13)
105	INC	382 (57.1)	BJP	177 (26.46)	205 (30.64)	BSP	71 (10.61)	39 (5.83)

Contd....

Socio-Economic Amenities - Rural

Access to Education Facilities

Particulars	Number of Village (% of Population)				
	Available	Not Available	If Not Available (Distance of Nearest Facility)		
			A	B	C
Govt. Primary School	102 (100)	0 (0)	0 (0)	0 (0)	0 (0)
Private Primary School	32 (49)	70 (51)	0 (0)	0 (0)	0 (0)
Govt. Middle School	89 (95)	13 (5)	8 (2)	1 (0)	0 (0)
Private Middle School	32 (49)	70 (51)	0 (0)	1 (1)	0 (0)
Govt. Secondary School	15 (28)	87 (72)	33 (18)	15 (10)	1 (1)
Private Secondary School	37 (55)	65 (45)	10 (7)	1 (2)	0 (0)
Govt. Senior Secondary School	12 (24)	90 (76)	28 (17)	13 (9)	1 (0)
Private Senior Secondary School	30 (45)	72 (55)	7 (4)	1 (2)	0 (0)
Govt. Arts and Science Degree College	0 (0)	102 (100)	2 (1)	10 (12)	18 (17)
Private Arts and Science Degree College	2 (4)	100 (96)	7 (6)	19 (17)	16 (15)
Govt. Engineering College	0 (0)	102 (100)	0 (0)	0 (0)	68 (70)
Private Engineering College	0 (0)	102 (100)	0 (0)	0 (0)	11 (8)
Govt. Medicine College	0 (0)	102 (100)	0 (0)	0 (0)	89 (87)
Private Medicine College	0 (0)	102 (100)	0 (0)	0 (0)	6 (3)
Govt. Management Institute	0 (0)	102 (100)	0 (0)	0 (0)	55 (46)
Private Management Institute	0 (0)	102 (100)	0 (0)	0 (0)	17 (22)
Govt. Polytechnic	0 (0)	102 (100)	0 (0)	0 (0)	80 (80)
Private Polytechnic	0 (0)	102 (100)	0 (0)	0 (0)	0 (0)
Govt. Vocational Training School/ITI	0 (0)	102 (100)	2 (1)	15 (20)	57 (52)
Private Vocational Training School/ITI	0 (0)	102 (100)	0 (0)	2 (3)	2 (1)
Govt. Non Formal Training Centre	3 (5)	99 (95)	0 (0)	0 (0)	1 (1)
Private Non Formal Training Centre	0 (0)	102 (100)	0 (0)	0 (0)	1 (0)
Govt. School For Disabled	1 (3)	101 (97)	5 (4)	17 (21)	41 (36)
Private School For Disabled	0 (0)	102 (100)	0 (0)	0 (0)	6 (8)
Government Others	0 (0)	102 (100)	0 (0)	0 (0)	0 (0)
Private Others	0 (0)	102 (100)	0 (0)	0 (0)	0 (0)

Note : Distance A : Less than 5 km; B : Between 5-10 km; C : 10+ km.; Source : Data Analysis is based on 2011 Census.

DISCLAIMER

The Terms of Use and Disclaimer of Datanet India Private Limited (hereinafter referred to as "Datanet") for use of this analysis report of **Pamgarh Assembly Constituency (Pamgarh Vidhan Sabha)** :-

1. **Assembly Factbook™** is a Registered Trade Mark owned by Datanet.
2. All the maps are sketched and graphical representation only and have not been drawn to the scale and also not to represent the actual geographical area or boundary of the unit.
3. The data for the aforesaid analysis is based on authentic sources and has been culled from the various publications of Census, CSO and NSSO for district and block level data, various central and state government departments, Central & State Elections Commissions and the concerned Returning Officers' releases, Electoral Rolls, Election results and allied publications, internal assessment, surveys, estimates and analysis. Therefore, certain adjustment of data at micro level may have been done to arrive closer to the macro data.
4. Data have been provided on an "As Is" and "As AVAILABLE" basis
5. The colours shown in the maps or diagram and charts of a particular party, alliance or AC are indicative and do not represent them.
6. This publication which includes maps, sheets, graphs and data would be the property under copyright of Datanet only. The user may use these for its internal study, analysis and research purposes. It's public display, re-selling or any commercial uses by the user are not allowed.
7. Datanet has taken due care and caution in compilation and processing of data and allied information, but does not guarantee the accuracy, adequacy or completeness of any information/analysis and will be not responsible for any errors or omissions or for the results obtained from the use of such information/analysis.
8. All the contents for the publication have been culled from various authentic sources and Datanet reasonably believes such sources to be reliable, but does not make any representations, express or implied as to the accuracy or fitness of use of such information. The information or contents of the information/analysis do not constitute advice and should not be relied upon in making (or refraining from making) any decision. Any reliance placed upon the information provided by Datanet is the sole responsibility and strictly at the user's risk.
9. In no event will Datanet be liable for any damages (including, without limitation, damages for loss of business projects, or loss of profits) arising in contract, tort or otherwise from the use of or inability to use any of its contents, or from any action taken (or refrained from being taken) as a result of using the analysis or any of its contents. Datanet its directors, owners, editors, officials, employees, distributor and agents or any associate will not be liable for any errors in the information contained or any consequences arising from the use of the contents of the provided information/analysis.
10. If any provision of these terms and conditions is held invalid or illegal or unenforceable for any reason by any court of competent jurisdiction, such provision shall be severed and the remainder of provisions of the terms and conditions shall continue in full force and effect as if the Term of Use had been executed with the invalid, illegal or unenforceable provision eliminated.
11. If there are any discrepancies in the information provided, please bring it to attention of Datanet for suitable rectification measures.

**Get Complete Book
At Datanet India eBooks Store**

www.datanetindia-ebooks.com

or go directly at

[http://www.datanetindia-
ebooks.com/Assembly_factbook/Chhattisgarh/Janjgir-
Champa/ Pamgarh](http://www.datanetindia-ebooks.com/Assembly_factbook/Chhattisgarh/Janjgir-Champa/Pamgarh)

 **india**stat**elections**

