



Chhattisgarh

# Assembly Factbook™

Chandrapur Assembly Constituency



Key Electoral Data of Chandrapur  
Assembly Constituency (Vidhan Sabha)

Chhattisgarh  
**Assembly Factbook**<sup>TM</sup>  
Chandrapur Assembly Constituency



Chandrapur Vidhan Sabha

## **Editor & Director**

Dr. R.K. Thukral

## **Research Editor**

Dr. Shafeeq Rahman

## **Compiled, Researched and Published by Datanet India Pvt. Ltd.**

D-100, 1st Floor,

Okhla Industrial Area, Phase-I,  
New Delhi- 110020.

Ph.: 91-11- 43580781-84

Email : support@indiastatpublications.com

Website : www.indiastatelections.com

## **Online Book Store :**

www.indiastatpublications.com

**Report No. :** AFB/CG-36-0125

**ISBN :** 978-93-87312-34-0

**First Edition :** January, 2018

**Eighth Updated Edition :** January, 2025

**Price :** Rs. 11500/-

US\$ 310

## **© Datanet India Pvt. Ltd.**

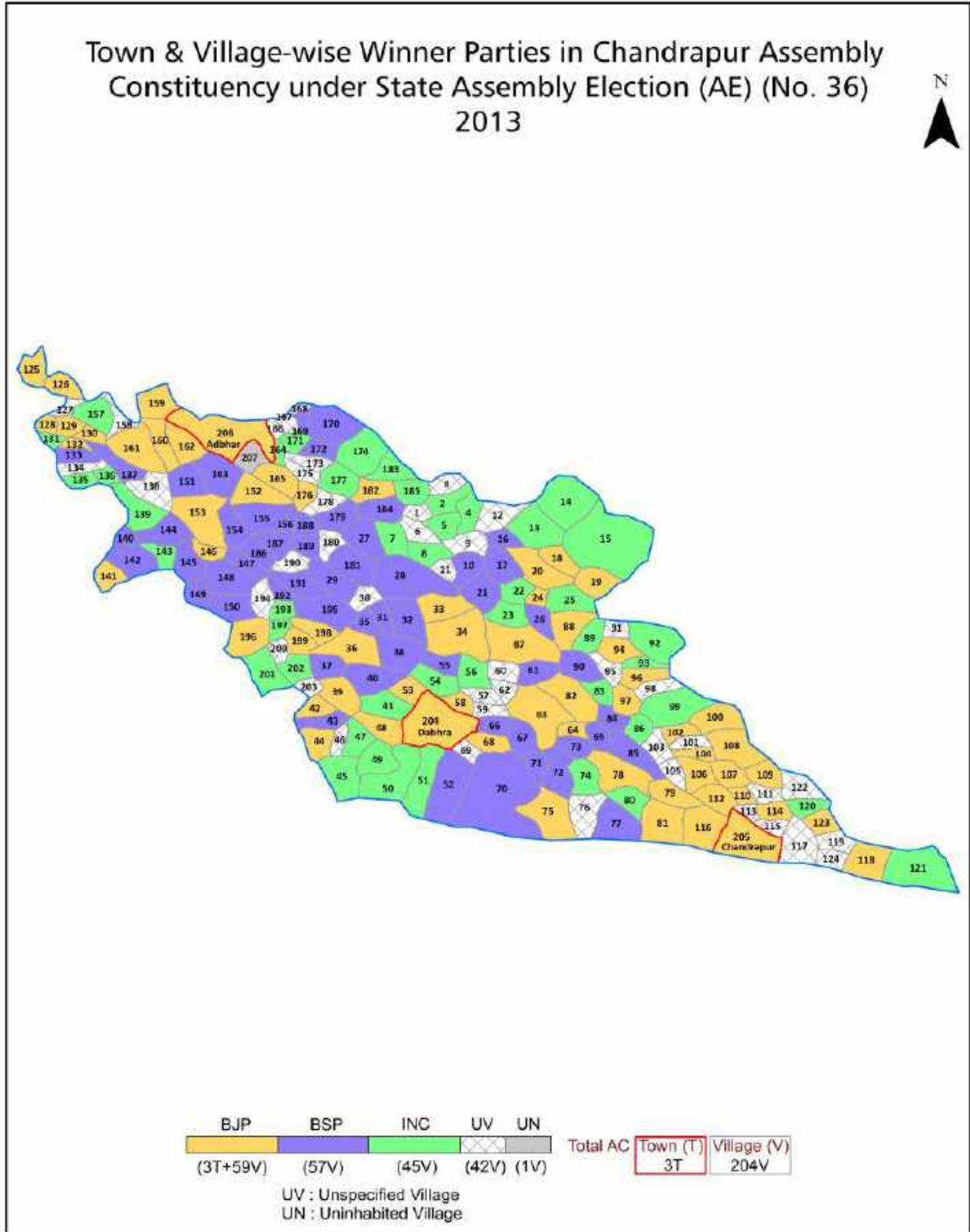
All rights reserved. No part of this book may be reproduced, stored in a retrieval system or transmitted in any form or by any means, mechanical photocopying, photographing, scanning, recording or otherwise without the prior written permission of the publisher. Please refer to Disclaimer at page no. 216 for the use of this publication.

Printed in India

# Contents

No.	Particulars	Page No.
	<b>Introduction</b>	
1	Assembly Constituency - (Vidhan Sabha) at a Glance   Features of Assembly as per Delimitation Commission of India (2008)	1-2
	<b>Location and Political Maps</b>	
2	Location Map   Boundaries of Assembly Constituency - (Vidhan Sabha) in District   Boundaries of Assembly Constituency under Parliamentary Constituency - (Lok Sabha)   Town & Village-wise Winner Parties- 2024, 2023, 2019, 2018, 2014, 2013, 2009 and 2008	3-11
	<b>Administrative Setup (2011)</b>	
3	District   Sub-district   Towns   Villages   Inhabited Villages   Uninhabited Villages   Village Panchayat   Intermediate Panchayat	12-22
	<b>Demographics (2011)</b>	
4	Population   Households   Rural/Urban Population   Towns and Villages by Population Size   Sex Ratio (Total & 0-6 Years)   Religious Population   Social Population   Literacy Rate	23-24
	<b>Electoral Features</b>	
5	Important Dates of Last Elections Held   Electors by Gender   Service Electors   Voters   Voters Turnout   Polling Stations & Average Number of Electors per Polling Station   Electors by Age Group   Present Elected Representatives	25-30
	<b>Historical Summary Election Results</b>	
6	Vote Share of Major Parties   Winning Margin (Number & Percentage)   Polarity of Parties   Summary Result of Assembly Segment of Parliamentary Elections 2024, 2019, 2014, 2009 and 2004   Summary Result of Assembly Elections 2023, 2018, 2013, 2008 and 2003	31-42
	<b>Polling Station Level Election Results</b>	
7	Name and Number of Polling Station 2024, 2023, 2019, 2018, 2014, 2013, 2009 and 2008   Polling Station-wise Electors, Voters & Voters Turnout 2024, 2023, 2019, 2018, 2014, 2013, 2009 and 2008   Polling Station wise Elections Results 2024, 2023, 2019, 2018, 2014, 2013, 2009 and 2008	43-194
	<b>Share of Assembly Constituency</b>	
8	Share of Assembly Constituency - (Vidhan Sabha) in State, District and Parliamentary Constituency - (Lok Sabha)	195
	<b>Socio-Economic Amenities (2011)</b>	
9	Access to Administrative Units   Agricultural, Manufacturing and Industrial Commodities   Demographic Indicators   Education   Health & Manpower   Drinking Water Supply   Sanitation   Entertainment and Recreations Infrastructure   Power   Food Allocation Distribution and Marketing of Agriculture Commodities Infrastructure   Transport and Road Infrastructure   Communication   Banking and Financial Services   Land Use   Irrigation Source	197-211
10	<b>Abbreviation &amp; Sources</b>	213-214
11	<b>Disclaimer</b>	216

Location & Political Map



## Administrative Setup

### List of Village Panchayat & Intermediate Panchayat (Block) Name - 2011

Village Name	Village Panchayat Name	Intermediate Panchayat Name
Adil	Adil	Malkharoda
Akol Jamora	Akol Jamora	Dabhra
Amaldiha	Amaldiha	Dabhra
Amalipali	Amalipali	Dabhra
Amandula	Amandula	Malkharoda
Anda	Andi	Malkharoda
Andi	Andi	Malkharoda
Audekera	Audekera	Dabhra
Badadarha	Badadarha	Dabhra
Bade Katekoni	Bade Katekoni`	Dabhra
Bade Padarmuda	Bade Padarmuda	Malkharoda
Badekot	Chikhli	Malkharoda
Bademudpar	Bademudpar	Malkharoda
Baghanipali	Girgira	Dabhra
Baghaud	Baghaud	Dabhra
Bagrail	Bagrail	Dabhra
Balpur	Balpur	Dabhra
Bandhapali	Bandhapali	Dabhra
Bandora	Bandora	Malkharoda
Banjaree	Limgaon	Malkharoda
Barapipar	Barapipar-0085	Dabhra
Barbhantha	Bhedikona	Dabhra
Barhaguda	Gopalpur	Dabhra
Bartunga	Bartunga	Dabhra
Basantpur	Basantpur	Dabhra
Basantpur	Diksi	Malkharoda
Belhabhatha	Belhabhatha	Malkharoda
Benipali	Singhi Tarai	Dabhra
Bhainsamuhan	Hardi	Dabhra

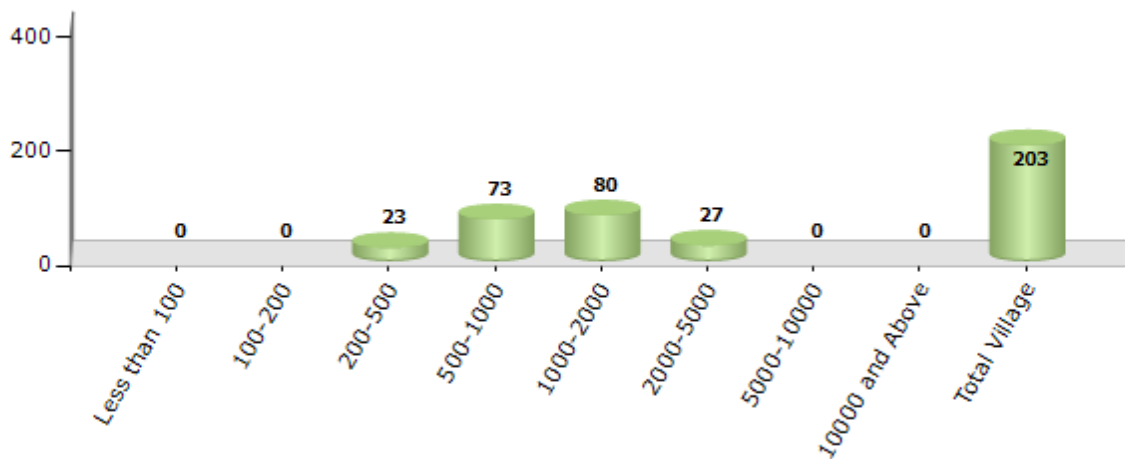
Contd....

Demographic

Number of Villages by Population Size - 2011

Less than 100	100-200	200-500	500-1000	1000-2000	2000-5000	5000-10000	10000 and Above	Total Village
0	0	23	73	80	27	0	0	203

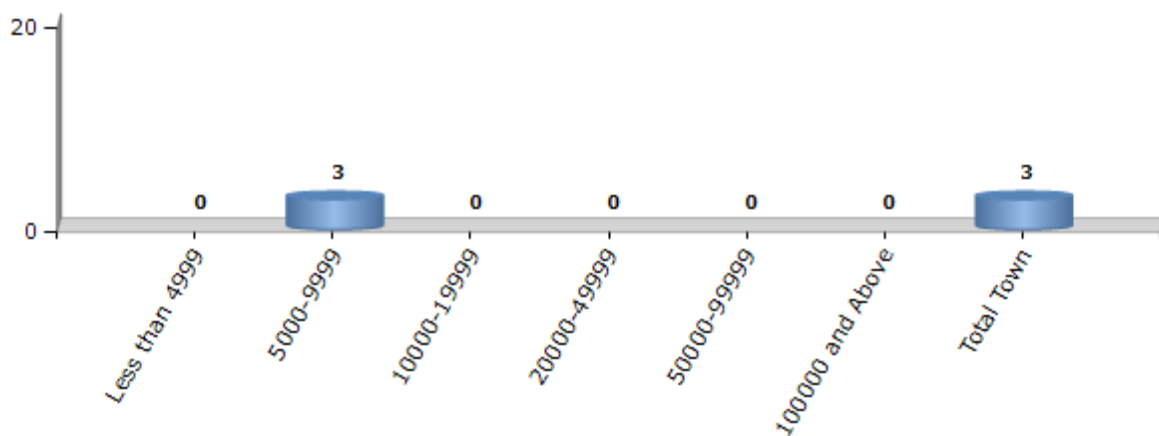
Number of Villages by Population Size - 2011



Number of Towns by Population Size - 2011

Less than 4999	5000-9999	10000-19999	20000-49999	50000-99999	100000 and Above	Total Town
0	3	0	0	0	0	3

Number of Towns by Population Size - 2011

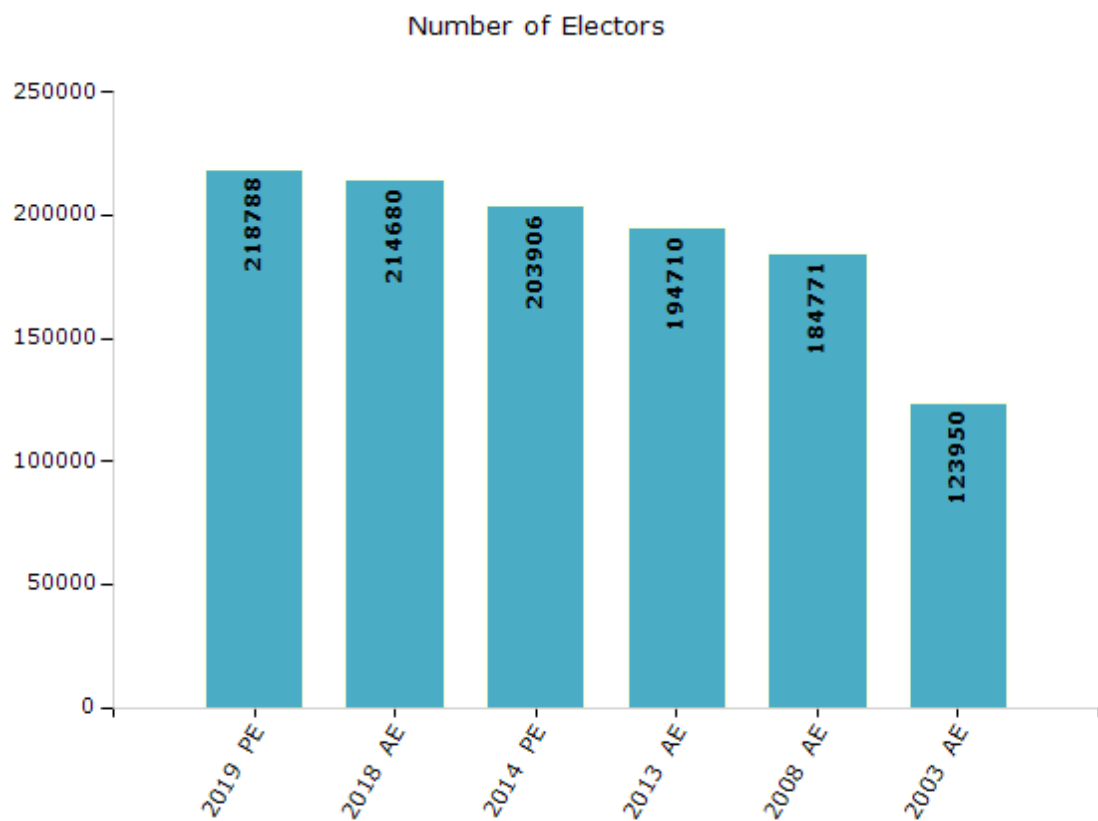




## Electoral Features

### Electoral by Male & Female

Year	Male	Female	Others	Total	Year	Male	Female	Others	Total
2019 PE	109894	108894	0	218788	2009 PE	-	-	-	-
2018 AE	108018	106661	1	214680	2008 AE	92526	92245	-	184771
2014 PE	103778	100093	35	203906	2004 PE	-	-	-	-
2013 AE	99729	94953	28	194710	2003 AE	62077	61873	-	123950



Note : AE : Assembly Election, PE : Assembly Segment of Parliamentary Election



## Historical Summary Election Results

### Summary Result of Assembly Election - 2013

Candidate Name	Party	Votes	Votes %
Yudhvir Singh Judev	BJP	51295	33.78
Ram Kumar Yadav	BSP	45078	29.69
Novel Kumar Verma (Gavel)	INC	42593	28.05
Ram Kumar Yadav Son Of Mahettar Yadav	IND	2366	1.56
Ram Kumar Yadav Son Of Jethharam Yadav	IND	1635	1.08
Kunjeshwar Kumar Rathore	IND	1521	1
Shayama Bai Gaval	GGP	1246	0.82
Purandhar Saura	NPEP	929	0.61
Kanhaiyalal Tadon	LJP	897	0.59
Shyam Kumar Sahu	BSCP	711	0.47
Madhu Prasad Madhukar Trector Makainik	SP	401	0.26
C. R. Khande	HJP	385	0.25
Shankar Lal Kenwat	SBSP	344	0.23
Prahlad Yadav	CSP	312	0.21
Ghurva Ram Mirendra	BHDC	311	0.2
Dujram Dhirhe	CSM	305	0.2
	NOTA	1516	1

## Polling Station Level Election Results

### Number and Name of Polling Stations (PS) (2018)

Number of Polling Stations	Name of Polling Stations	Number of Polling Stations	Name of Polling Stations
1	Mandragodhi-1	22	Sonadula-1
2	Mandragodhi -2	23	Sonadula-2
3	Diksi	24	Amandula-1
4	Mohandi Kala-1	25	Amandula-2
5	Mohandikala-2	26	Aamandula-3
6	Navrangpur	27	Karigaon-1
7	Basantpur (Ma.)	28	Kariganv-2
8	Gorkhapali	29	Pota-1
9	Adhil-1	30	Pota-2
10	Adhil-2	31	Pota-3
11	Adhil-3	32	Mohtra
12	Dhimani	33	Navaganv
13	Bundeli	34	Sarasdol
14	Sakarri	35	Bhathora
15	Sakarra-1	36	Satgarh
16	Sakarra-2	37	Kalmi-1
17	Sakarra-3	38	Kalmi-2
18	Aurda	39	Birbhantha
19	Pikripar	40	Mukta-1
20	Sulauni	41	Mukta-2
21	Katari	42	Malkharauda-1

Contd....

## Polling Station Level Election Results

### Polling Station-wise Votes Secured by Overall Top Five Parties in Chandrapur Assembly in Assembly Election (AE) under Janjgir-Champa Parliamentary Constituency in Chhattisgarh (2018)

Number of Polling Station	Winner - Ram Kumar Yadav (INC)	Runner-up - Gitanjali Patel (BSP)	3rd - Bahu Rani Sanyogita Singh Judev (BJP)	4th - Suman Novel Verma (NCP)	5th - Rajkumar Yadav (IND)	NOTA	Other	Total Votes Secured
36	153	157	158	38	4	3	15	528
37	200	150	156	40	2	0	33	581
38	210	270	209	55	2	0	20	766
39	228	78	144	55	6	1	25	537
40	527	57	190	87	10	7	33	911
41	169	25	84	85	2	0	15	380
42	248	60	138	67	2	2	10	527
43	210	178	185	24	5	1	13	616
44	173	429	89	12	8	0	16	727
45	43	351	50	1	5	0	9	459
46	8	412	37	9	1	0	2	469
47	22	411	41	4	2	0	4	484
48	19	496	70	28	14	0	12	639
49	16	320	137	33	8	0	12	526
50	157	180	135	39	7	1	11	530
51	133	317	102	12	8	0	13	585
52	69	320	99	13	14	2	24	541
53	134	294	130	33	8	4	40	643
54	102	127	66	22	4	2	9	332
55	120	171	80	41	18	1	26	457
56	207	99	123	75	6	1	15	526
57	187	86	106	37	4	1	23	444
58	27	179	85	33	10	0	10	344
59	64	346	140	72	17	1	39	679
60	217	87	188	129	2	1	18	642
61	183	88	162	35	5	2	17	492
62	46	424	111	4	11	0	7	603
63	152	54	108	20	3	1	16	354
64	100	321	66	8	7	0	6	508
65	17	510	50	12	5	0	17	611
66	167	466	138	43	12	2	13	841
67	206	256	207	64	5	2	21	761
68	102	453	110	39	15	1	26	746
69	146	342	124	17	16	3	20	668
70	110	477	54	72	11	1	26	751

Contd....

Polling Station Level Election Results

Winner, Runner-up and 3rd Party Position & Winning Margin According to Polling Stations in Chandrapur Assembly in Assembly Election (AE) under Janjgir-Champa Parliamentary Constituency in Chhattisgarh (2018)

Polling Station Number	Winner Party	Winner Votes (%)	Runner-up Party	Runner-up Votes (%)	Winning Margin Votes (%)	Third Party	Third Party Votes (%)	Other Votes (%)
71	BSP	487 (85.74)	BJP	37 (6.51)	450 (79.23)	INC	22 (3.87)	22 (3.87)
72	INC	252 (55.63)	BSP	160 (35.32)	92 (20.31)	BJP	27 (5.96)	14 (3.09)
73	BSP	248 (47.97)	INC	221 (42.75)	27 (5.22)	BJP	21 (4.06)	27 (5.22)
74	INC	250 (48.45)	BSP	132 (25.58)	118 (22.87)	BJP	73 (14.15)	61 (11.82)
75	BSP	235 (51.88)	INC	112 (24.72)	123 (27.16)	BJP	71 (15.67)	35 (7.73)
76	BSP	279 (36.61)	INC	246 (32.28)	33 (4.33)	BJP	140 (18.37)	97 (12.73)
77	INC	222 (49.33)	BJP	119 (26.44)	103 (22.89)	BSP	59 (13.11)	50 (11.11)
78	INC	151 (35.95)	BJP	119 (28.33)	32 (7.62)	BSP	90 (21.43)	60 (14.29)
79	INC	320 (35.16)	BSP	269 (29.56)	51 (5.6)	BJP	184 (20.22)	137 (15.05)
80	INC	300 (44.78)	NCP	207 (30.9)	93 (13.88)	BJP	91 (13.58)	72 (10.75)
81	INC	298 (42.75)	BJP	197 (28.26)	101 (14.49)	BSP	134 (19.23)	68 (9.76)
82	INC	427 (47.5)	BSP	194 (21.58)	233 (25.92)	BJP	150 (16.69)	128 (14.24)
83	BSP	264 (31.77)	INC	218 (26.23)	46 (5.54)	BJP	203 (24.43)	146 (17.57)
84	INC	299 (32.08)	BSP	286 (30.69)	13 (1.39)	BJP	234 (25.11)	113 (12.12)
85	INC	296 (43.27)	BJP	176 (25.73)	120 (17.54)	BSP	145 (21.2)	67 (9.8)
86	NCP	252 (59.43)	INC	90 (21.23)	162 (38.2)	BJP	53 (12.5)	29 (6.84)
87	INC	194 (40.5)	BSP	110 (22.96)	84 (17.54)	NCP	77 (16.08)	98 (20.46)
88	INC	188 (52.66)	BSP	60 (16.81)	128 (35.85)	GGP	33 (9.24)	76 (21.29)
89	NCP	383 (54.25)	BSP	122 (17.28)	261 (36.97)	BJP	118 (16.71)	83 (11.76)
90	INC	122 (29.98)	BSP	121 (29.73)	1 (0.25)	NCP	69 (16.95)	95 (23.34)
91	BSP	509 (67.51)	NCP	96 (12.73)	413 (54.78)	BJP	88 (11.67)	61 (8.09)
92	BSP	202 (73.19)	NCP	49 (17.75)	153 (55.44)	BJP	13 (4.71)	12 (4.35)
93	BJP	405 (46.61)	BSP	155 (17.84)	250 (28.77)	INC	143 (16.46)	166 (19.1)
94	BSP	208 (32.15)	INC	189 (29.21)	19 (2.94)	NCP	173 (26.74)	77 (11.9)
95	INC	295 (47.73)	BJP	143 (23.14)	152 (24.59)	BSP	91 (14.72)	89 (14.4)
96	BSP	280 (35.67)	INC	214 (27.26)	66 (8.41)	BJP	140 (17.83)	151 (19.24)
97	INC	442 (54.03)	BJP	131 (16.01)	311 (38.02)	NCP	98 (11.98)	147 (17.97)
98	BSP	339 (41.19)	INC	203 (24.67)	136 (16.52)	BJP	118 (14.34)	163 (19.81)
99	BSP	244 (39.29)	NCP	205 (33.01)	39 (6.28)	BJP	87 (14.01)	85 (13.69)
100	BSP	268 (40.79)	NCP	231 (35.16)	37 (5.63)	BJP	79 (12.02)	79 (12.02)
101	NCP	219 (43.28)	BSP	111 (21.94)	108 (21.34)	BJP	94 (18.58)	82 (16.21)
102	BSP	268 (39.47)	INC	239 (35.2)	29 (4.27)	BJP	87 (12.81)	85 (12.52)
103	BJP	291 (44.7)	BSP	118 (18.13)	173 (26.57)	NCP	107 (16.44)	135 (20.74)
104	BJP	249 (45.27)	BSP	139 (25.27)	110 (20)	NCP	89 (16.18)	73 (13.27)
105	BSP	338 (42.84)	BJP	213 (27)	125 (15.84)	INC	144 (18.25)	94 (11.91)

Contd....

## Socio-Economic Amenities - Rural

### Access to Education Facilities

Particulars	Number of Village (% of Population)				
	Available	Not Available	If Not Available (Distance of Nearest Facility)		
			A	B	C
Govt. Primary School	203 (100)	0 (0)	0 (0)	0 (0)	0 (0)
Private Primary School	27 (18)	176 (82)	0 (0)	0 (0)	0 (0)
Govt. Middle School	146 (85)	57 (15)	38 (10)	3 (1)	0 (0)
Private Middle School	17 (13)	186 (87)	4 (1)	1 (0)	0 (0)
Govt. Secondary School	36 (32)	167 (68)	103 (40)	39 (15)	2 (1)
Private Secondary School	8 (6)	195 (94)	8 (4)	3 (1)	2 (1)
Govt. Senior Secondary School	16 (17)	187 (83)	77 (34)	55 (24)	6 (2)
Private Senior Secondary School	3 (1)	200 (99)	6 (3)	3 (1)	1 (0)
Govt. Arts and Science Degree College	0 (0)	203 (100)	14 (9)	57 (29)	101 (44)
Private Arts and Science Degree College	0 (0)	203 (100)	0 (0)	1 (1)	2 (2)
Govt. Engineering College	0 (0)	203 (100)	6 (4)	5 (3)	165 (80)
Private Engineering College	0 (0)	203 (100)	0 (0)	0 (0)	1 (0)
Govt. Medicine College	0 (0)	203 (100)	2 (1)	1 (1)	181 (90)
Private Medicine College	0 (0)	203 (100)	0 (0)	0 (0)	1 (0)
Govt. Management Institute	0 (0)	203 (100)	0 (0)	1 (1)	166 (83)
Private Management Institute	0 (0)	203 (100)	0 (0)	0 (0)	1 (1)
Govt. Polytechnic	0 (0)	203 (100)	0 (0)	5 (3)	172 (86)
Private Polytechnic	0 (0)	203 (100)	0 (0)	0 (0)	2 (1)
Govt. Vocational Training School/ITI	1 (2)	202 (98)	10 (7)	55 (26)	100 (46)
Private Vocational Training School/ITI	0 (0)	203 (100)	0 (0)	0 (0)	1 (0)
Govt. Non Formal Training Centre	1 (1)	202 (99)	5 (3)	3 (2)	16 (8)
Private Non Formal Training Centre	0 (0)	203 (100)	0 (0)	0 (0)	0 (0)
Govt. School For Disabled	0 (0)	203 (100)	1 (0)	6 (4)	142 (67)
Private School For Disabled	1 (0)	202 (100)	0 (0)	2 (2)	3 (2)
Government Others	0 (0)	203 (100)	0 (0)	1 (1)	8 (4)
Private Others	0 (0)	203 (100)	0 (0)	0 (0)	0 (0)

Note : Distance A : Less than 5 km; B : Between 5-10 km; C : 10+ km.; Source : Data Analysis is based on 2011 Census.

## DISCLAIMER

The Terms of Use and Disclaimer of Datanet India Private Limited (hereinafter referred to as "Datanet") for use of this analysis report of **Chandrapur Assembly Constituency (Chandrapur Vidhan Sabha)** :-

1. **Assembly Factbook™** is a Registered Trade Mark owned by Datanet.
2. All the maps are sketched and graphical representation only and have not been drawn to the scale and also not to represent the actual geographical area or boundary of the unit.
3. The data for the aforesaid analysis is based on authentic sources and has been culled from the various publications of Census, CSO and NSSO for district and block level data, various central and state government departments, Central & State Elections Commissions and the concerned Returning Officers' releases, Electoral Rolls, Election results and allied publications, internal assessment, surveys, estimates and analysis. Therefore, certain adjustment of data at micro level may have been done to arrive closer to the macro data.
4. Data have been provided on an "As Is" and "As AVAILABLE" basis
5. The colours shown in the maps or diagram and charts of a particular party, alliance or AC are indicative and do not represent them.
6. This publication which includes maps, sheets, graphs and data would be the property under copyright of Datanet only. The user may use these for its internal study, analysis and research purposes. It's public display, re-selling or any commercial uses by the user are not allowed.
7. Datanet has taken due care and caution in compilation and processing of data and allied information, but does not guarantee the accuracy, adequacy or completeness of any information/analysis and will be not responsible for any errors or omissions or for the results obtained from the use of such information/analysis.
8. All the contents for the publication have been culled from various authentic sources and Datanet reasonably believes such sources to be reliable, but does not make any representations, express or implied as to the accuracy or fitness of use of such information. The information or contents of the information/analysis do not constitute advice and should not be relied upon in making (or refraining from making) any decision. Any reliance placed upon the information provided by Datanet is the sole responsibility and strictly at the user's risk.
9. In no event will Datanet be liable for any damages (including, without limitation, damages for loss of business projects, or loss of profits) arising in contract, tort or otherwise from the use of or inability to use any of its contents, or from any action taken (or refrained from being taken) as a result of using the analysis or any of its contents. Datanet its directors, owners, editors, officials, employees, distributor and agents or any associate will not be liable for any errors in the information contained or any consequences arising from the use of the contents of the provided information/analysis.
10. If any provision of these terms and conditions is held invalid or illegal or unenforceable for any reason by any court of competent jurisdiction, such provision shall be severed and the remainder of provisions of the terms and conditions shall continue in full force and effect as if the Term of Use had been executed with the invalid, illegal or unenforceable provision eliminated.
11. If there are any discrepancies in the information provided, please bring it to attention of Datanet for suitable rectification measures.

Get Complete Book  
**At Datanet India eBooks Store**

[www.datanetindia-ebooks.com](http://www.datanetindia-ebooks.com)

or go directly at

[http://www.datanetindia-ebooks.com/Assembly\\_factbook/Chhattisgarh/Janjgir-Champa/ Chandrapur](http://www.datanetindia-ebooks.com/Assembly_factbook/Chhattisgarh/Janjgir-Champa/Chandrapur)



 **india**stat**elections**

