



Chhattisgarh

Assembly Factbook™

Bilaigarh Assembly Constituency



Key Electoral Data of Bilaigarh
Assembly Constituency (Vidhan Sabha)

Chhattisgarh
Assembly FactbookTM
Bilaigarh Assembly Constituency



Bilaigarh Vidhan Sabha

Editor & Director

Dr. R.K. Thukral

Research Editor

Dr. Shafeeq Rahman

Compiled, Researched and Published by Datanet India Pvt. Ltd.

D-100, 1st Floor,

Okhla Industrial Area, Phase-I,
New Delhi- 110020.

Ph.: 91-11- 43580781-84

Email : support@indiastatpublications.com

Website : www.indiastatelections.com

Online Book Store :

www.indiastatpublications.com

Report No. : AFB/CG-43-0125

ISBN : 978-93-87312-30-2

First Edition : January, 2018

Eighth Updated Edition : January, 2025

Price : Rs. 11500/-

US\$ 310

© Datanet India Pvt. Ltd.

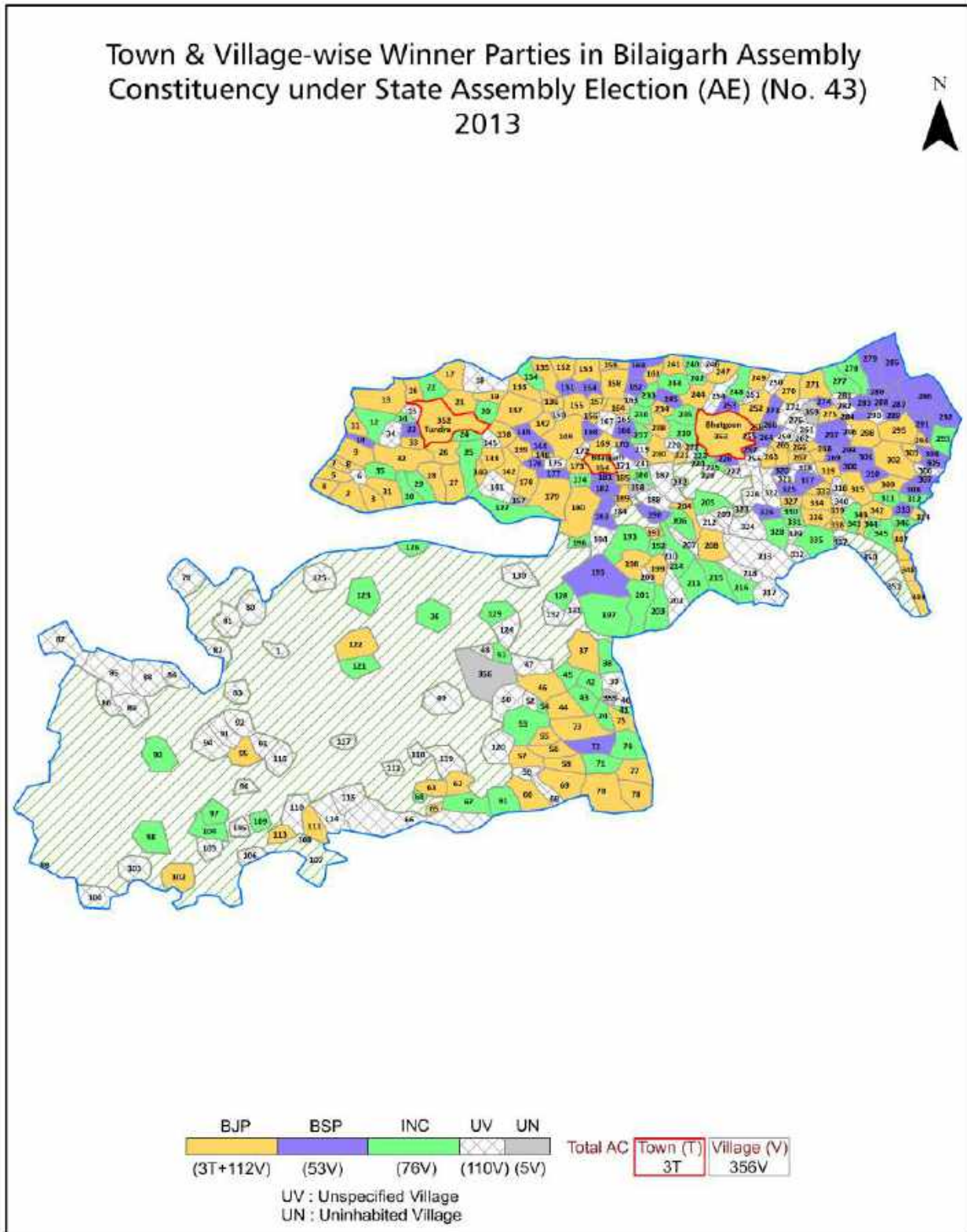
All rights reserved. No part of this book may be reproduced, stored in a retrieval system or transmitted in any form or by any means, mechanical photocopying, photographing, scanning, recording or otherwise without the prior written permission of the publisher. Please refer to Disclaimer at page no. 284 for the use of this publication.

Printed in India

Contents

No.	Particulars	Page No.
	Introduction	
1	Assembly Constituency - (Vidhan Sabha) at a Glance Features of Assembly as per Delimitation Commission of India (2008)	1-2
	Location and Political Maps	
2	Location Map Boundaries of Assembly Constituency - (Vidhan Sabha in District Boundaries of Assembly Constituency under Parliamentary Constituency - (Lok Sabha) Town & Village-wise Winner Parties- 2024, 2023, 2019, 2018, 2014, 2013, 2009 and 2008	3-11
	Administrative Setup (2011)	
3	District Sub-district Towns Villages Inhabited Villages Uninhabited Villages Village Panchayat Intermediate Panchayat	12-30
	Demographics (2011)	
4	Population Households Rural/Urban Population Towns and Villages by Population Size Sex Ratio (Total & 0-6 Years) Religious Population Social Population Literacy Rate	31-32
	Electoral Features	
5	Important Dates of Last Elections Held Electors by Gender Service Electors Voters Voters Turnout Polling Stations & Average Number of Electors per Polling Station Electors by Age Group Present Elected Representatives	33-38
	Historical Summary Election Results	
6	Vote Share of Major Parties Winning Margin (Number & Percentage Polarity of Parties Summary Result of Assembly Segment of Parliamentary Elections 2024, 2019, 2014 and 2009 Summary Result of Assembly Elections 2023, 2018, 2013 and 2008	39-48
	Polling Station Level Election Results	
7	Name and Number of Polling Station 2024, 2023, 2019, 2018, 2014, 2013, 2009 and 2008 Polling Station-wise Electors, Voters & Voters Turnout 2024, 2023, 2019, 2018, 2014, 2013, 2009 and 2008 Polling Station wise Elections Results 2024, 2023, 2019, 2018, 2014, 2013, 2009 and 2008	49-262
	Share of Assembly Constituency	
8	Share of Assembly Constituency - (Vidhan Sabha) in State, District and Parliamentary Constituency - (Lok Sabha)	263
	Socio-Economic Amenities (2011)	
9	Access to Administrative Units Agricultural, Manufacturing and Industrial Commodities Demographic Indicators Education Health & Manpower Drinking Water Supply Sanitation Entertainment and Recreations Infrastructure Power Food Allocation Distribution and Marketing of Agriculture Commodities Infrastructure Transport and Road Infrastructure Communication Banking and Financial Services Land Use Irrigation Source	265-279
10	Abbreviation & Sources	281-282
11	Disclaimer	284

Location & Political Map



Administrative Setup

List of Village Panchayat & Intermediate Panchayat (Block) Name - 2011

Village Name	Village Panchayat Name	Intermediate Panchayat Name
Achanakpur	Rajadevri	Kasdol
Akaltara	Aamgaon	Kasdol
Alda	Bhibhori	Kasdol
Alikud	Soniadih	Bilaigarh
Amakachhar	Bhagmalla	Bilaigarh
Amaldiha (Amaldih)	Amaldiha	Bilaigarh
Amalidih	Khapradih	Kasdol
Amalidih	Kotiyadih	Kasdol
Amgaon	Aamgaon	Kasdol
Amlidih	Gatadih	Bilaigarh
Amodi	Aamodi	Kasdol
Amodi	Amodi	Bilaigarh
Amruwa	Amruwa	Kasdol
Arjuni	Arjuni	Kasdol
Arjuni	Bansurkuli	Bilaigarh
Bachhaurdih	Balaudi	Bilaigarh
Badgaon	Badgaon	Kasdol
Bafra	Bhibhori	Kasdol
Baghmada	Rajadevri	Kasdol
Baghmalla	Bhagmalla	Bilaigarh
Baglota	Maldi	Bilaigarh
Balauda	Baloda	Kasdol
Balaudi	Balaudi	Bilaigarh
Balpur	Balpur	Bilaigarh
Bamhanpuri	Bamhanpuri	Bilaigarh
Banahil	Pachri	Bilaigarh
Bandri	Jamgahan	Bilaigarh
Banikhar	Nageda	Kasdol
Bansurikuli	Bansurkuli	Bilaigarh

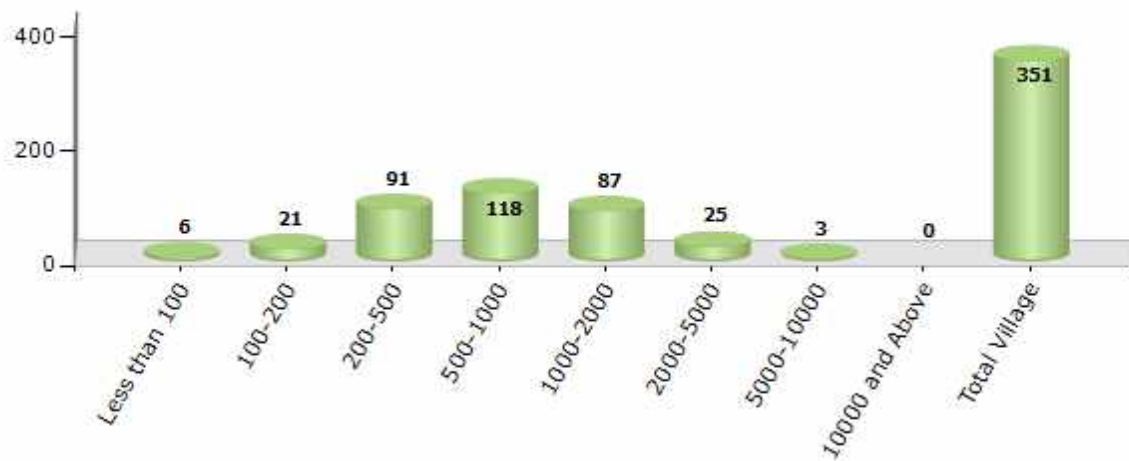
Contd....

Demographic

Number of Villages by Population Size - 2011

Less than 100	100-200	200-500	500-1000	1000-2000	2000-5000	5000-10000	10000 and Above	Total Village
6	21	91	118	87	25	3	0	351

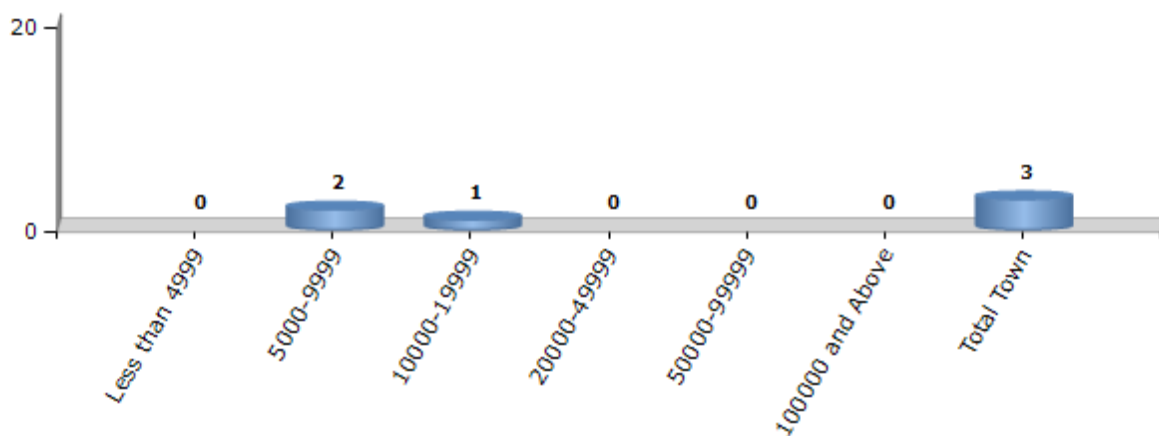
Number of Villages by Population Size - 2011



Number of Towns by Population Size - 2011

Less than 4999	5000-9999	10000-19999	20000-49999	50000-99999	100000 and Above	Total Town
0	2	1	0	0	0	3

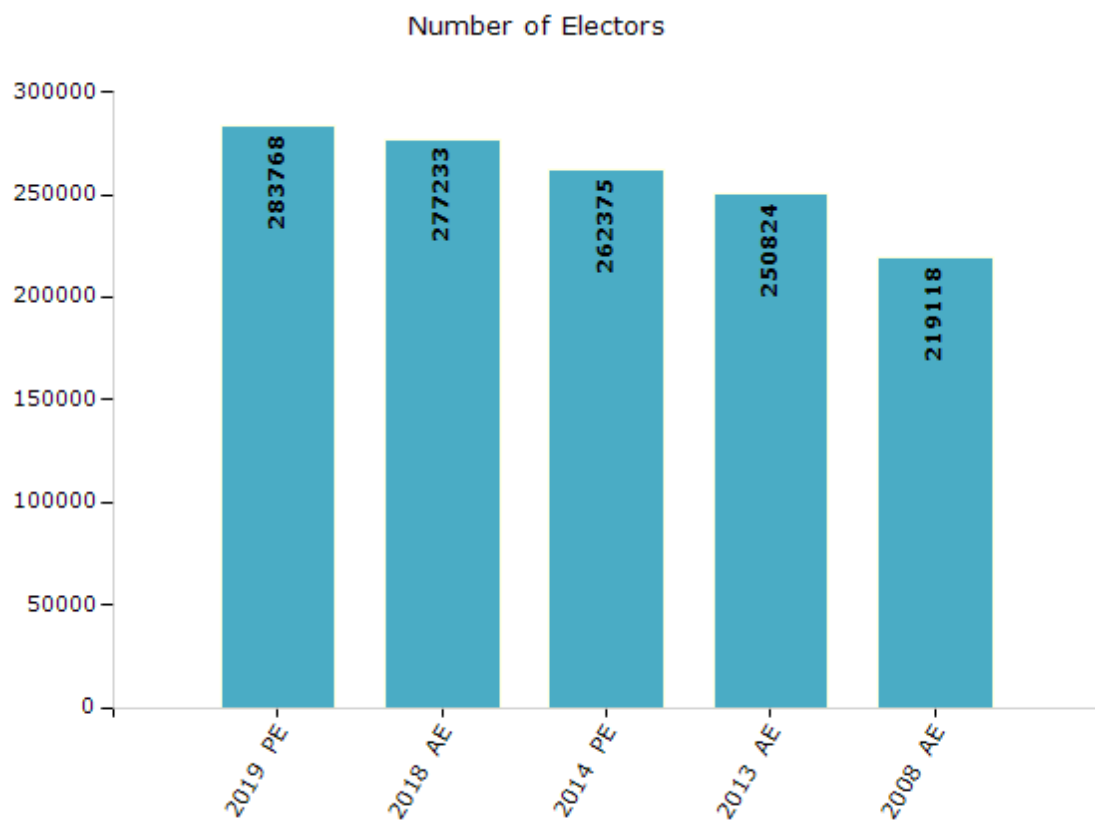
Number of Towns by Population Size - 2011



Electoral Features

Electoral by Male & Female

Year	Male	Female	Others	Total	Year	Male	Female	Others	Total
2019 PE	143324	140441	3	283768	2009 PE	-	-	-	-
2018 AE	140141	137080	12	277233	2008 AE	110114	109004	-	219118
2014 PE	133302	129027	46	262375	2004 PE	-	-	-	-
2013 AE	128541	122254	29	250824	2003 AE	-	-	-	-

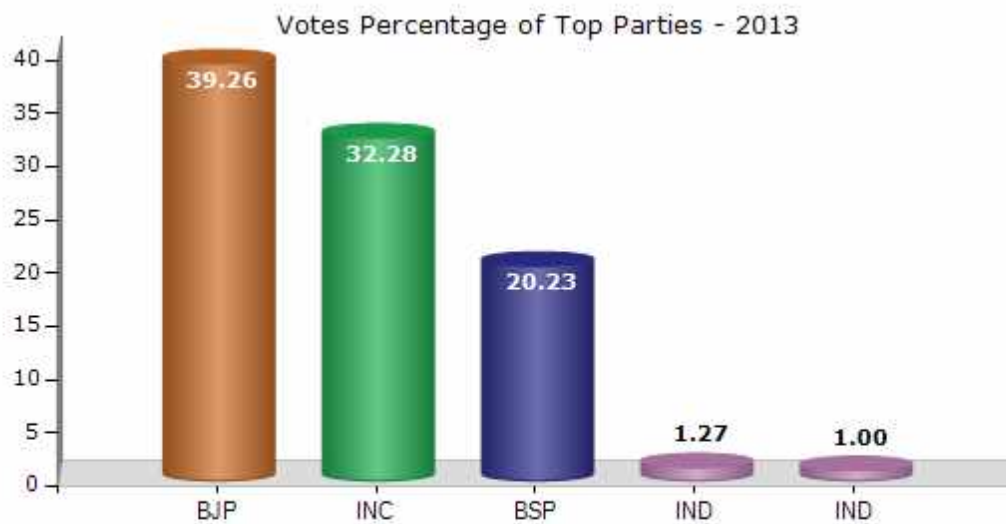


Note : AE : Assembly Election, PE : Assembly Segment of Parliamentary Election

Historical Summary Election Results

Summary Result of Assembly Election - 2013

Candidate Name	Party	Votes	Votes %
Dr. Sanam Jangre	BJP	71364	39.26
Dr. Shiv Kumar Dahariya	INC	58669	32.28
Shyam Tandan	BSP	36765	20.23
Shiv Charan Chelak	IND	2310	1.27
Ishwar Khatkar	IND	1820	1
Rameshwar Khatkar	BASMM	1504	0.83
Kailashchandra Devdas (Gada)	BHBP	1421	0.78
Nohar Singh Sonwani	SP	1107	0.61
M. Bhagwat	RGOP	1100	0.61
Manoj Kumar Ghritlahare	CSM	828	0.46
	NOTA	4877	2.68



Polling Station Level Election Results

Number and Name of Polling Stations (PS) (2018)

Number of Polling Stations	Name of Polling Stations	Number of Polling Stations	Name of Polling Stations
1	Balauda	22	Gidhuari
2	Balauda	23	Ghatamadhva
3	Balauda	24	Pulani
4	Hasuva	25	Khapridih
5	Hasuva	26	Khapridih
6	Barpali	27	Pahanda
7	Amlidih	28	Tundri
8	Mohtra	29	Tundri
9	Mohtra	30	Tundri
10	Khapradih	31	Amlidih
11	Kotiyadih	32	Amaldiha
12	Tundra	33	Sonadula
13	Tundra	34	Madhakdhi
14	Tundra	35	Thakurdiya
15	Tundra	36	Bagalota
16	Tundra	37	Bhothidih
17	Tundra	38	Maldi
18	Tundra	39	Rampur
19	Kumhari	40	Pavni
20	Kumhari	41	Pavni
21	Gidhauri	42	Pavni

Contd....

Polling Station Level Election Results

Polling Station-wise Votes Secured by Overall Top Five Parties in Bilairgarh Assembly in Assembly Election (AE) under Janjgir-Champa Parliamentary Constituency in Chhattisgarh (2018)

Number of Polling Station	Winner - Chandradev Prasad Rai (INC)	Runner-up - Shyam Kumar Tandan (BSP)	3rd - Dr. Sanam Jangde (BJP)	4th - Bhoj Ram Ajagale (IND)	5th - Hari Ram Kurrey (IND)	NOTA	Other	Total Votes Secured
36	5	447	8	2	14	3	5	484
37	29	202	9	12	6	5	4	267
38	234	101	186	45	3	5	29	603
39	72	172	72	25	6	0	5	352
40	159	127	158	165	9	9	33	660
41	148	110	193	224	5	8	42	730
42	179	123	144	163	7	7	39	662
43	117	163	93	82	5	3	19	482
44	112	97	226	49	1	13	33	531
45	215	132	135	30	1	3	17	533
46	182	153	69	22	5	10	17	458
47	56	538	40	43	15	4	33	729
48	293	42	78	129	5	17	23	587
49	155	105	108	53	7	10	43	481
50	161	119	95	72	4	12	32	495
51	185	53	62	58	5	11	32	406
52	24	583	63	21	7	1	6	705
53	23	297	21	18	10	2	13	384
54	199	99	195	133	7	8	49	690
55	39	187	15	30	3	2	14	290
56	139	175	94	6	13	8	23	458
57	177	86	91	34	3	4	21	416
58	161	254	104	28	15	10	37	609
59	164	154	118	176	7	5	34	658
60	146	260	132	70	6	11	19	644
61	118	313	120	14	21	3	26	615
62	205	29	96	7	0	6	18	361
63	221	196	90	18	7	13	33	578
64	51	787	29	17	9	1	7	901
65	228	59	106	162	1	6	29	591
66	193	47	134	70	3	7	45	499
67	368	102	191	35	0	6	22	724
68	101	506	134	27	9	3	32	812
69	219	77	123	63	5	3	28	518
70	265	90	211	40	11	16	20	653

Contd....

Polling Station Level Election Results

Winner, Runner-up and 3rd Party Position & Winning Margin According to Polling Stations in Bilairgarh Assembly in Assembly Election (AE) under Janjgir-Champa Parliamentary Constituency in Chhattisgarh (2018)

Polling Station Number	Winner Party	Winner Votes (%)	Runner-up Party	Runner-up Votes (%)	Winning Margin Votes (%)	Third Party	Third Party Votes (%)	Other Votes (%)
71	INC	198 (51.03)	BJP	89 (22.94)	109 (28.09)	IND (BRA)	51 (13.14)	50 (12.89)
72	BJP	137 (46.44)	INC	93 (31.53)	44 (14.91)	BSP	22 (7.46)	43 (14.58)
73	BSP	205 (49.28)	INC	61 (14.66)	144 (34.62)	IND (BRA)	60 (14.42)	90 (21.63)
74	INC	280 (41)	BJP	189 (27.67)	91 (13.33)	BSP	165 (24.16)	49 (7.17)
75	INC	497 (76.11)	BJP	55 (8.42)	442 (67.69)	BSP	51 (7.81)	50 (7.66)
76	INC	121 (40.6)	BJP	91 (30.54)	30 (10.06)	BSP	56 (18.79)	30 (10.07)
77	BSP	451 (57.38)	INC	206 (26.21)	245 (31.17)	BJP	62 (7.89)	67 (8.52)
78	INC	414 (59.23)	BJP	148 (21.17)	266 (38.06)	BSP	66 (9.44)	71 (10.16)
79	INC	270 (54.11)	BJP	141 (28.26)	129 (25.85)	BSP	34 (6.81)	54 (10.82)
80	INC	165 (54.64)	BJP	69 (22.85)	96 (31.79)	IND (BRA)	28 (9.27)	40 (13.25)
81	BSP	383 (58.65)	INC	164 (25.11)	219 (33.54)	BJP	49 (7.5)	57 (8.73)
82	INC	194 (61.59)	BSP	82 (26.03)	112 (35.56)	BJP	28 (8.89)	11 (3.49)
83	BSP	247 (42.37)	INC	211 (36.19)	36 (6.18)	BJP	80 (13.72)	45 (7.72)
84	INC	283 (39.86)	BSP	229 (32.25)	54 (7.61)	BJP	131 (18.45)	67 (9.44)
85	INC	167 (58.19)	BSP	52 (18.12)	115 (40.07)	BJP	45 (15.68)	23 (8.01)
86	BSP	292 (44.18)	INC	177 (26.78)	115 (17.4)	BJP	157 (23.75)	35 (5.3)
87	BSP	216 (50)	BJP	97 (22.45)	119 (27.55)	INC	82 (18.98)	37 (8.56)
88	BSP	222 (67.89)	INC	41 (12.54)	181 (55.35)	BJP	22 (6.73)	42 (12.84)
89	BSP	296 (60.91)	INC	88 (18.11)	208 (42.8)	IND (BRA)	47 (9.67)	55 (11.32)
90	BSP	220 (57.14)	INC	118 (30.65)	102 (26.49)	BJP	20 (5.19)	27 (7.01)
91	BSP	218 (31.32)	BJP	210 (30.17)	8 (1.15)	INC	172 (24.71)	96 (13.79)
92	INC	360 (60.1)	BSP	87 (14.52)	273 (45.58)	BJP	63 (10.52)	89 (14.86)
93	INC	167 (40.53)	BJP	165 (40.05)	2 (0.48)	BSP	34 (8.25)	46 (11.17)
94	BSP	288 (60)	INC	99 (20.63)	189 (39.37)	BJP	54 (11.25)	39 (8.13)
95	BSP	312 (78.99)	BJP	30 (7.59)	282 (71.4)	INC	21 (5.32)	32 (8.1)
96	BSP	253 (52.27)	INC	167 (34.5)	86 (17.77)	BJP	31 (6.4)	33 (6.82)
97	BSP	632 (85.75)	INC	43 (5.83)	589 (79.92)	BJP	26 (3.53)	36 (4.88)
98	BSP	314 (77.53)	IND (BRA)	29 (7.16)	285 (70.37)	INC	26 (6.42)	36 (8.89)
99	BSP	383 (82.54)	INC	31 (6.68)	352 (75.86)	BJP	30 (6.47)	20 (4.31)
100	BSP	577 (87.42)	BJP	59 (8.94)	518 (78.48)	INC	8 (1.21)	16 (2.42)
101	BSP	532 (81.35)	BJP	45 (6.88)	487 (74.47)	INC	39 (5.96)	38 (5.81)
102	BSP	549 (77.54)	INC	62 (8.76)	487 (68.78)	BJP	62 (8.76)	35 (4.94)
103	BSP	616 (90.99)	INC	26 (3.84)	590 (87.15)	BJP	14 (2.07)	21 (3.1)
104	BSP	313 (81.3)	INC	49 (12.73)	264 (68.57)	BJP	11 (2.86)	12 (3.12)
105	BSP	513 (85.36)	BJP	50 (8.32)	463 (77.04)	INC	26 (4.33)	12 (2)

Contd....

Socio-Economic Amenities - Rural

Access to Education Facilities

Particulars	Number of Village (% of Population)				
	Available	Not Available	If Not Available (Distance of Nearest Facility)		
			A	B	C
Govt. Primary School	346 (100)	5 (0)	2 (0)	0 (0)	1 (0)
Private Primary School	25 (15)	326 (85)	0 (0)	0 (0)	0 (0)
Govt. Middle School	212 (81)	139 (19)	105 (15)	21 (2)	1 (0)
Private Middle School	15 (11)	336 (89)	1 (0)	0 (0)	0 (0)
Govt. Secondary School	45 (31)	306 (69)	165 (41)	101 (18)	19 (2)
Private Secondary School	9 (6)	342 (94)	6 (2)	3 (1)	1 (0)
Govt. Senior Secondary School	21 (18)	330 (82)	121 (35)	125 (31)	54 (6)
Private Senior Secondary School	8 (6)	343 (94)	2 (1)	1 (0)	0 (0)
Govt. Arts and Science Degree College	0 (0)	351 (100)	33 (12)	85 (26)	211 (54)
Private Arts and Science Degree College	0 (0)	351 (100)	4 (1)	1 (1)	0 (0)
Govt. Engineering College	0 (0)	351 (100)	1 (0)	0 (0)	336 (95)
Private Engineering College	0 (0)	351 (100)	0 (0)	0 (0)	2 (1)
Govt. Medicine College	0 (0)	351 (100)	1 (0)	0 (0)	327 (90)
Private Medicine College	0 (0)	351 (100)	0 (0)	0 (0)	0 (0)
Govt. Management Institute	0 (0)	351 (100)	0 (0)	1 (0)	297 (81)
Private Management Institute	0 (0)	351 (100)	0 (0)	0 (0)	0 (0)
Govt. Polytechnic	0 (0)	351 (100)	2 (1)	1 (1)	334 (93)
Private Polytechnic	0 (0)	351 (100)	0 (0)	0 (0)	0 (0)
Govt. Vocational Training School/ITI	1 (0)	350 (100)	0 (0)	3 (1)	331 (94)
Private Vocational Training School/ITI	0 (0)	351 (100)	0 (0)	0 (0)	0 (0)
Govt. Non Formal Training Centre	15 (5)	336 (95)	3 (1)	7 (1)	97 (26)
Private Non Formal Training Centre	0 (0)	351 (100)	0 (0)	0 (0)	0 (0)
Govt. School For Disabled	0 (0)	351 (100)	0 (0)	1 (0)	198 (51)
Private School For Disabled	0 (0)	351 (100)	0 (0)	0 (0)	0 (0)
Government Others	3 (1)	348 (99)	0 (0)	0 (0)	0 (0)
Private Others	0 (0)	351 (100)	0 (0)	0 (0)	0 (0)

Note : Distance A : Less than 5 km; B : Between 5-10 km; C : 10+ km.; Source : Data Analysis is based on 2011 Census.

DISCLAIMER

The Terms of Use and Disclaimer of Datanet India Private Limited (hereinafter referred to as "Datanet") for use of this analysis report of **Bilaigarh Assembly Constituency (Bilaigarh Vidhan Sabha)** :-

1. **Assembly Factbook™** is a Registered Trade Mark owned by Datanet.
2. All the maps are sketched and graphical representation only and have not been drawn to the scale and also not to represent the actual geographical area or boundary of the unit.
3. The data for the aforesaid analysis is based on authentic sources and has been culled from the various publications of Census, CSO and NSSO for district and block level data, various central and state government departments, Central & State Elections Commissions and the concerned Returning Officers' releases, Electoral Rolls, Election results and allied publications, internal assessment, surveys, estimates and analysis. Therefore, certain adjustment of data at micro level may have been done to arrive closer to the macro data.
4. Data have been provided on an "As Is" and "As AVAILABLE" basis
5. The colours shown in the maps or diagram and charts of a particular party, alliance or AC are indicative and do not represent them.
6. This publication which includes maps, sheets, graphs and data would be the property under copyright of Datanet only. The user may use these for its internal study, analysis and research purposes. It's public display, re-selling or any commercial uses by the user are not allowed.
7. Datanet has taken due care and caution in compilation and processing of data and allied information, but does not guarantee the accuracy, adequacy or completeness of any information/analysis and will be not responsible for any errors or omissions or for the results obtained from the use of such information/analysis.
8. All the contents for the publication have been culled from various authentic sources and Datanet reasonably believes such sources to be reliable, but does not make any representations, express or implied as to the accuracy or fitness of use of such information. The information or contents of the information/analysis do not constitute advice and should not be relied upon in making (or refraining from making) any decision. Any reliance placed upon the information provided by Datanet is the sole responsibility and strictly at the user's risk.
9. In no event will Datanet be liable for any damages (including, without limitation, damages for loss of business projects, or loss of profits) arising in contract, tort or otherwise from the use of or inability to use any of its contents, or from any action taken (or refrained from being taken) as a result of using the analysis or any of its contents. Datanet its directors, owners, editors, officials, employees, distributor and agents or any associate will not be liable for any errors in the information contained or any consequences arising from the use of the contents of the provided information/analysis.
10. If any provision of these terms and conditions is held invalid or illegal or unenforceable for any reason by any court of competent jurisdiction, such provision shall be severed and the remainder of provisions of the terms and conditions shall continue in full force and effect as if the Term of Use had been executed with the invalid, illegal or unenforceable provision eliminated.
11. If there are any discrepancies in the information provided, please bring it to attention of Datanet for suitable rectification measures.

**Get Complete Book
At Datanet India eBooks Store**

www.datanetindia-ebooks.com

or go directly at

[http://www.datanetindia-
ebooks.com/Assembly_factbook/Chhattisgarh/Janjgir-
Champa/ Bilaigarh](http://www.datanetindia-ebooks.com/Assembly_factbook/Chhattisgarh/Janjgir-Champa/Bilaigarh)

 **india**stat**elections**

