



Chhattisgarh

Assembly Factbook™

Patan Assembly Constituency



Key Electoral Data of Patan
Assembly Constituency (Vidhan Sabha)

Chhattisgarh
Assembly FactbookTM
Patan Assembly Constituency



Patan Vidhan Sabha

Editor & Director

Dr. R.K. Thukral

Research Editor

Dr. Shafeeq Rahman

Compiled, Researched and Published by Datanet India Pvt. Ltd.

D-100, 1st Floor,

Okhla Industrial Area, Phase-I,
New Delhi- 110020.

Ph.: 91-11- 43580781-84

Email : support@indiastatpublications.com

Website : www.indiastatelections.com

Online Book Store :

www.indiastatpublications.com

Report No. : AFB/CG-62-0125

ISBN : 978-93-87312-77-7

First Edition : January, 2018

Eighth Updated Edition : January, 2025

Price : Rs. 11500/-

US\$ 310

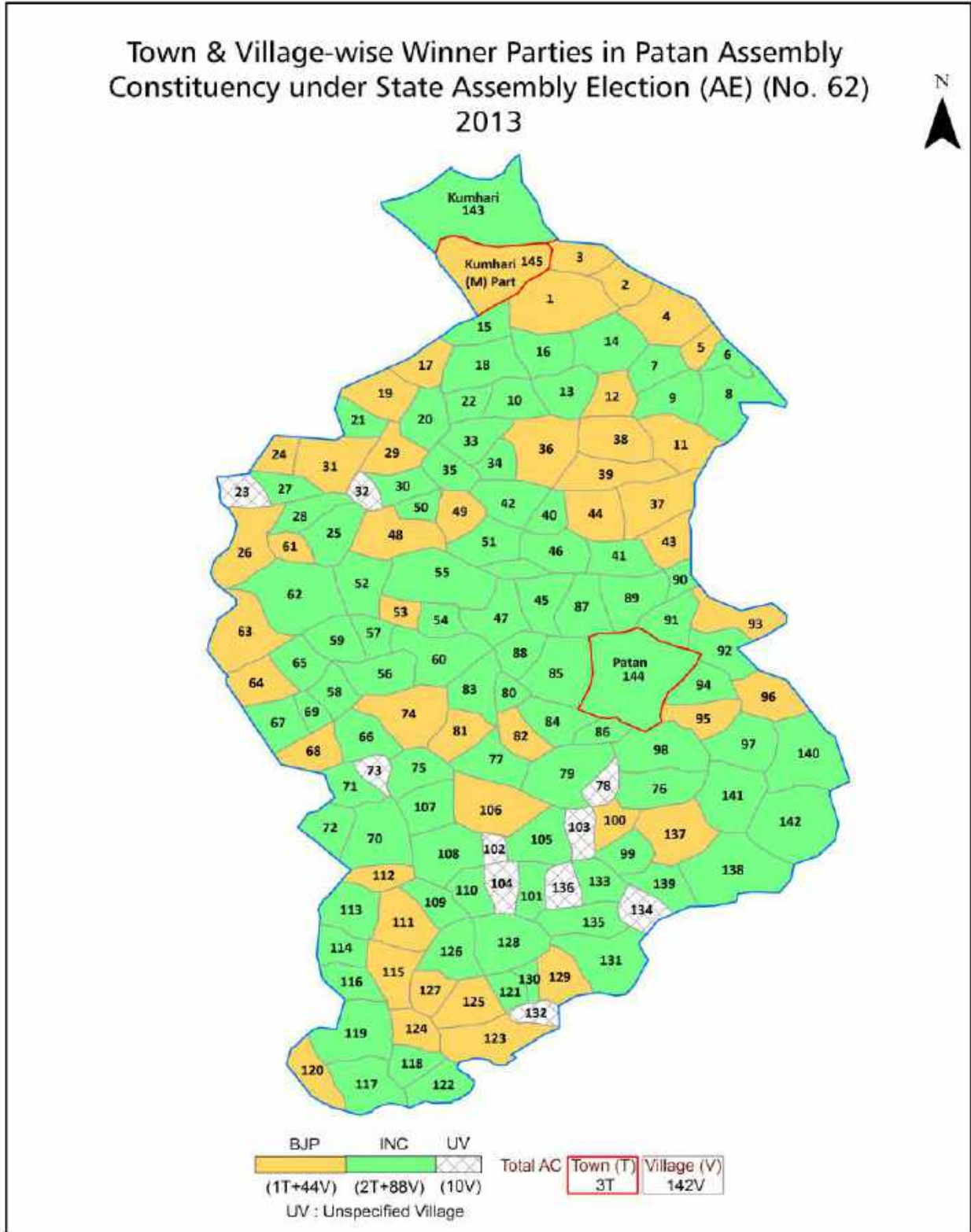
© Datanet India Pvt. Ltd.

All rights reserved. No part of this book may be reproduced, stored in a retrieval system or transmitted in any form or by any means, mechanical photocopying, photographing, scanning, recording or otherwise without the prior written permission of the publisher. Please refer to Disclaimer at page no. 192 for the use of this publication.

Printed in India

No.	Particulars	Page No.
	Introduction	
1	Assembly Constituency - (Vidhan Sabha) at a Glance Features of Assembly as per Delimitation Commission of India (2008)	1-2
	Location and Political Maps	
2	Location Map Boundaries of Assembly Constituency - (Vidhan Sabha) in District Boundaries of Assembly Constituency under Parliamentary Constituency - (Lok Sabha) Town & Village-wise Winner Parties- 2024, 2023, 2019, 2018, 2014, 2013, 2009 and 2008	3-11
	Administrative Setup (2011)	
3	District Sub-district Towns Villages Inhabited Villages Uninhabited Villages Village Panchayat Intermediate Panchayat	12-18
	Demographics (2011)	
4	Population Households Rural/Urban Population Towns and Villages by Population Size Sex Ratio (Total & 0-6 Years) Religious Population Social Population Literacy Rate	19-20
	Electoral Features	
5	Important Dates of Last Elections Held Electors by Gender Service Electors Voters Voters Turnout Polling Stations & Average Number of Electors per Polling Station Electors by Age Group Present Elected Representatives	21-26
	Historical Summary Election Results	
6	Vote Share of Major Parties Winning Margin (Number & Percentage Polarity of Parties Summary Result of Assembly Segment of Parliamentary Elections 2024, 2019, 2014, 2009 and 2004 Summary Result of Assembly Elections 2023, 2018, 2013, 2008 and 2003	27-38
	Polling Station Level Election Results	
7	Name and Number of Polling Station 2024, 2023, 2019, 2018, 2014, 2013, 2009 and 2008 Polling Station-wise Electors, Voters & Voters Turnout 2024, 2023, 2019, 2018, 2014, 2013, 2009 and 2008 Polling Station wise Elections Results 2024, 2023, 2019, 2018, 2014, 2013, 2009 and 2008	39-170
	Share of Assembly Constituency	
8	Share of Assembly Constituency - (Vidhan Sabha) in State, District and Parliamentary Constituency - (Lok Sabha)	171
	Socio-Economic Amenities (2011)	
9	Access to Administrative Units Agricultural, Manufacturing and Industrial Commodities Demographic Indicators Education Health & Manpower Drinking Water Supply Sanitation Entertainment and Recreations Infrastructure Power Food Allocation Distribution and Marketing of Agriculture Commodities Infrastructure Transport and Road Infrastructure Communication Banking and Financial Services Land Use Irrigation Source	173-187
10	Abbreviation & Sources	189-190
11	Disclaimer	192

Location & Political Map



Administrative Setup

List of Village Panchayat & Intermediate Panchayat (Block) Name - 2011

Village Name	Village Panchayat Name	Intermediate Panchayat Name
Achanakpur	Achanakpur	Patan
Agesara	Agesara	Patan
Aktai	Belhari	Patan
Amalori	Godiyari	Patan
Amapendri	Saoni	Patan
Ameri	Ameri	Patan
Amlshwar	Amlshwar	Patan
Amlidih	Amlidih	Patan
Arasnara (Devara)	Arasnara	Patan
Armari Khurd	Armarikhurd	Patan
Asoga	Asoga	Patan
Aundhi	Aundhi	Patan
Auri	Aunri	Patan
Auri	Borway	Patan
Ausar	Ausar	Patan
Barbaspur	Kharra	Patan
Basin (Kutri)	Dhamana	Patan
Batang	Batang	Patan
Bathena	Bathena	Patan
Batrel	Batrel	Patan
Belhari	Belhari	Patan
Belodi	Belaudi	Patan
Bendri	Pahandor	Patan
Bhainsbod	Pauha	Patan
Bhansuli	Bhansuli	Patan
Bhansuli (Kesra)	Bhansuli(Kesara)	Patan
Bhanthagaon	Aunri	Patan
Bharar	Bharar	Patan
Bhothali	Magarghata	Patan

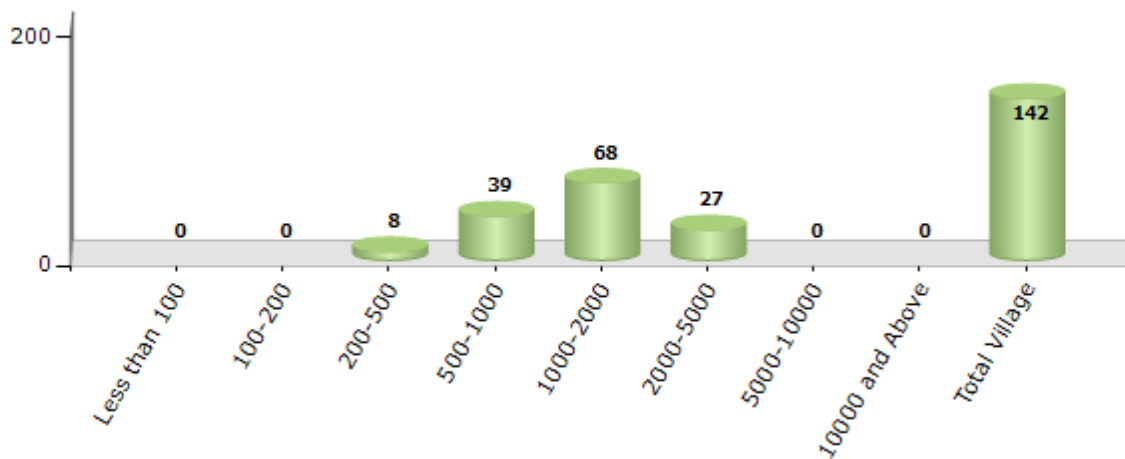
Contd....

Demographic

Number of Villages by Population Size - 2011

Less than 100	100-200	200-500	500-1000	1000-2000	2000-5000	5000-10000	10000 and Above	Total Village
0	0	8	39	68	27	0	0	142

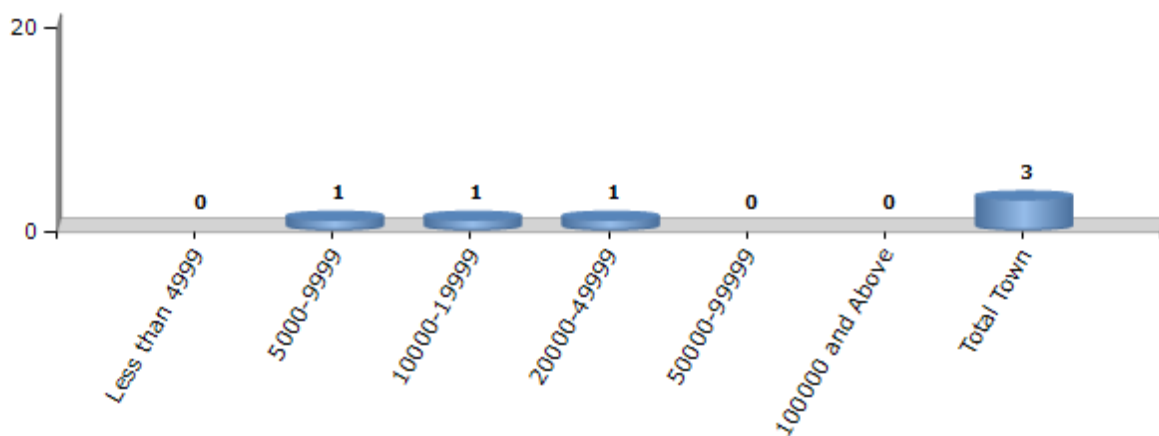
Number of Villages by Population Size - 2011



Number of Towns by Population Size - 2011

Less than 4999	5000-9999	10000-19999	20000-49999	50000-99999	100000 and Above	Total Town
0	1	1	1	0	0	3

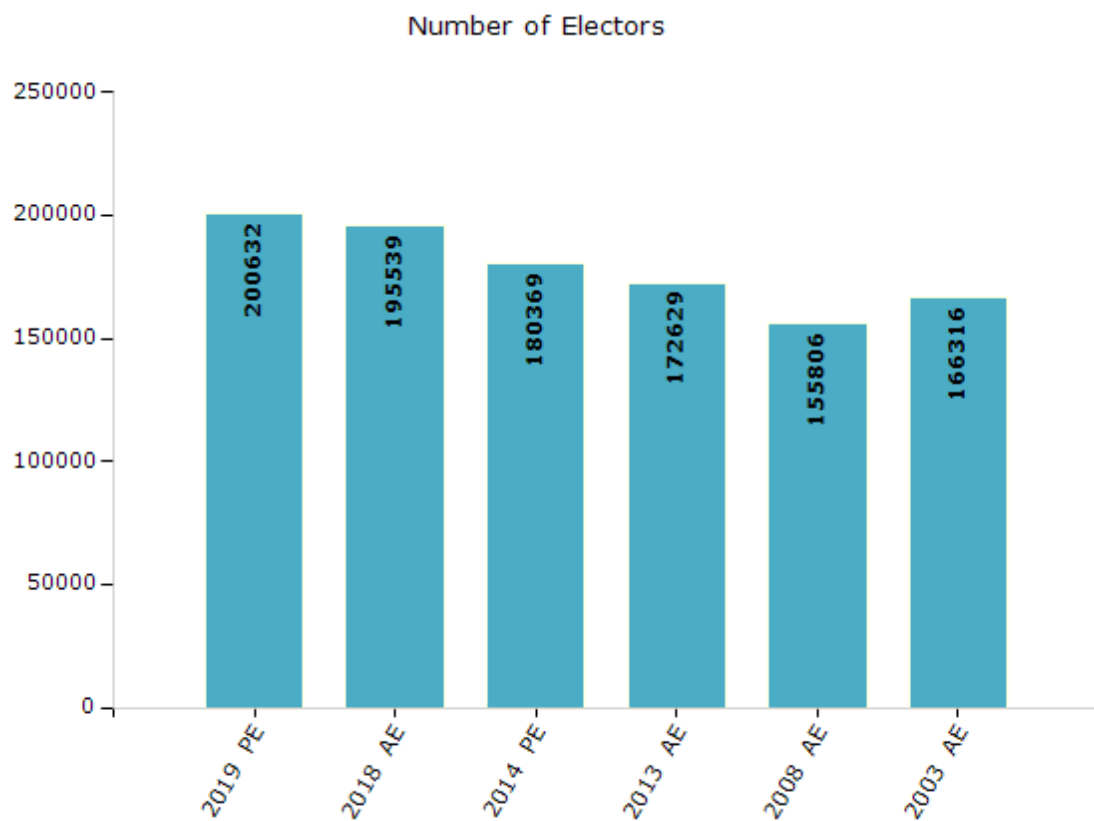
Number of Towns by Population Size - 2011



Electoral Features

Electoral by Male & Female

Year	Male	Female	Others	Total	Year	Male	Female	Others	Total
2019 PE	100682	99942	8	200632	2009 PE	-	-	-	-
2018 AE	97982	97543	14	195539	2008 AE	78507	77299	-	155806
2014 PE	91608	88743	18	180369	2004 PE	-	-	-	-
2013 AE	87831	84784	14	172629	2003 AE	85202	81114	-	166316

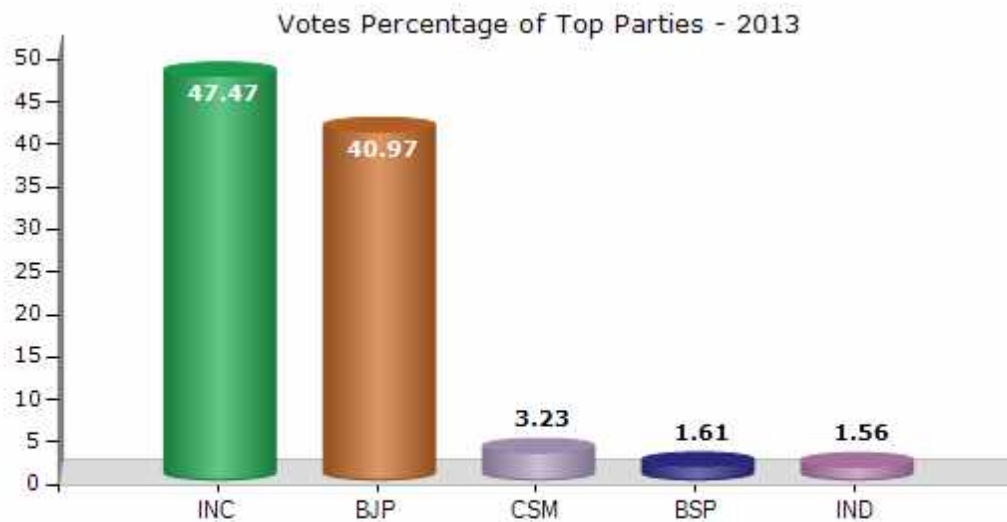


Note : AE : Assembly Election, PE : Assembly Segment of Parliamentary Election

Historical Summary Election Results

Summary Result of Assembly Election - 2013

Candidate Name	Party	Votes	Votes %
Bhupesh Baghel	INC	68185	47.47
Vijay Baghel	BJP	58842	40.97
Deenu Sahu	CSM	4639	3.23
Jhumuk Lal Yadav	BSP	2316	1.61
Mangu Lal Banjare	IND	2235	1.56
Baldau Prasad Sahu	IND	1457	1.01
Chandra Kumar	RABP	879	0.61
Dileep Sahu	IND	608	0.42
Smt.Urvashi Dewangan	IND	500	0.35
Rakesh Mahilang	SSBD	420	0.29
Alok Jha	IND	307	0.21
	NOTA	3240	2.26



Polling Station Level Election Results

Number and Name of Polling Stations (PS) (2018)

Number of Polling Stations	Name of Polling Stations	Number of Polling Stations	Name of Polling Stations
1	Janjgiri ~(K)	22	Kugda ~(K)
2	Janjgiri ~(Kh)	23	Kugda ~(Kh)
3	Janjgiri ~(G)	24	Kugda ~(G)
4	Janjgiri ~(Gh)	25	Kukda ~(Gha)
5	Chorha(K)	26	Kukda ~(D)
6	Chorha (Kh)	27	Parasda (K)
7	Kumhari ~(K)	28	Parasda (Kh)
8	Kumhari ~(Kh)	29	Magaraghata
9	Kumhari ~(G)	30	Bhothli
10	Kumhari ~(Gh)	31	Pahanda ~K
11	Kumhari ~N	32	Pahanda ~(Kh)
12	Kumhari -(Ch)	33	Pahanda ~G
13	Kumhari ~(Chh)	34	Pahanda - (Gh)
14	Kumhari-(J) 1	35	Amlashvar -(K)
15	Kumhari-(Jh)	36	Amlashwar (Kh)
16	Kumhari ~(Yan)	37	Amlashwar (G)
17	Kumhari (T)	38	Amilashvar - (Gh)
18	Kumhari ~(Th)	39	Amilashvar - (Anga)
19	Kumhari ~(D)	40	Amilashvar - (Ch)
20	Kumhari ~(Dh)	41	Khudmuda (K)
21	Kumhari ~(Un)	42	Khudmuda (Kh)

Contd....

Polling Station Level Election Results

Polling Station-wise Votes Secured by Overall Top Five Parties in Patan Assembly in Assembly Election (AE) under Durg Parliamentary Constituency in Chhattisgarh (2018)

Number of Polling Station	Winner - Bhupesh Baghel (INC)	Runner-up - Motilal Sahu (BJP)	3rd - Shakuntala Sahu (JCCJ)	4th - Haider Bhattee (IND)	5th - Dinesh Kumar Kurre (APOI)	NOTA	Other	Total Votes Secured
36	187	169	9	4	2	7	2	380
37	461	289	5	8	5	21	13	802
38	410	327	14	5	4	19	12	791
39	140	240	7	5	0	6	6	404
40	263	463	2	11	2	13	10	764
41	355	232	64	5	12	14	13	695
42	332	303	10	16	2	20	3	686
43	436	250	2	11	1	19	1	720
44	592	142	3	18	7	55	13	830
45	609	314	8	11	9	33	10	994
46	458	305	14	2	2	17	3	801
47	503	229	11	3	1	12	6	765
48	218	185	98	7	3	12	11	534
49	272	125	289	4	1	11	30	732
50	499	343	7	10	3	39	18	919
51	330	411	45	23	8	35	21	873
52	336	229	191	11	8	42	14	831
53	105	97	182	2	4	9	17	416
54	425	294	26	14	5	31	14	809
55	256	37	3	2	0	17	1	316
56	348	175	5	2	3	16	2	551
57	366	165	9	10	1	38	2	591
58	348	266	2	10	4	16	2	648
59	401	235	3	6	2	21	2	670
60	524	204	40	3	4	17	6	798
61	434	223	12	4	1	20	8	702
62	279	189	2	5	1	7	2	485
63	405	93	51	4	3	26	5	587
64	235	94	54	4	2	12	7	408
65	150	185	219	4	4	11	17	590
66	373	473	22	8	4	23	10	913
67	691	300	2	7	6	29	9	1044
68	389	270	13	7	1	11	3	694
69	344	94	10	2	1	5	6	462
70	279	129	115	4	2	17	12	558

Contd....

Polling Station Level Election Results

Winner, Runner-up and 3rd Party Position & Winning Margin According to Polling Stations in Patan Assembly in Assembly Election (AE) under Durg Parliamentary Constituency in Chhattisgarh (2018)

Polling Station Number	Winner Party	Winner Votes (%)	Runner-up Party	Runner-up Votes (%)	Winning Margin Votes (%)	Third Party	Third Party Votes (%)	Other Votes (%)
71	INC	231 (43.42)	BJP	151 (28.38)	80 (15.04)	JCCJ	119 (22.37)	31 (5.83)
72	INC	317 (61.67)	BJP	101 (19.65)	216 (42.02)	JCCJ	54 (10.51)	42 (8.17)
73	INC	363 (71.04)	BJP	128 (25.05)	235 (45.99)	APOI	2 (0.39)	18 (3.52)
74	INC	247 (48.62)	BJP	204 (40.16)	43 (8.46)	JCCJ	23 (4.53)	34 (6.69)
75	INC	257 (45.81)	BJP	173 (30.84)	84 (14.97)	JCCJ	102 (18.18)	29 (5.17)
76	INC	400 (45.87)	BJP	398 (45.64)	2 (0.23)	JCCJ	35 (4.01)	39 (4.47)
77	INC	427 (47.66)	BJP	301 (33.59)	126 (14.07)	JCCJ	109 (12.17)	59 (6.58)
78	INC	349 (53.28)	BJP	267 (40.76)	82 (12.52)	IND (HB)	5 (0.76)	34 (5.19)
79	BJP	257 (49.23)	INC	231 (44.25)	26 (4.98)	JCCJ	12 (2.3)	22 (4.21)
80	BJP	291 (48.91)	INC	267 (44.87)	24 (4.04)	JCCJ	6 (1.01)	31 (5.21)
81	BJP	290 (54.72)	INC	224 (42.26)	66 (12.46)	JCCJ	4 (0.75)	12 (2.26)
82	INC	565 (56.33)	BJP	369 (36.79)	196 (19.54)	JCCJ	23 (2.29)	46 (4.59)
83	JCCJ	252 (45.08)	BJP	189 (33.81)	63 (11.27)	INC	80 (14.31)	38 (6.8)
84	INC	547 (52.34)	BJP	421 (40.29)	126 (12.05)	JCCJ	15 (1.44)	62 (5.93)
85	BJP	283 (37.83)	JCCJ	275 (36.76)	8 (1.07)	INC	151 (20.19)	39 (5.21)
86	INC	395 (55.32)	BJP	177 (24.79)	218 (30.53)	JCCJ	87 (12.18)	55 (7.7)
87	INC	419 (43.51)	BJP	379 (39.36)	40 (4.15)	JCCJ	117 (12.15)	48 (4.98)
88	INC	236 (51.98)	BJP	202 (44.49)	34 (7.49)	JCCJ	5 (1.1)	11 (2.42)
89	INC	553 (71.63)	BJP	172 (22.28)	381 (49.35)	IND (HB)	5 (0.65)	42 (5.44)
90	INC	316 (58.41)	BJP	171 (31.61)	145 (26.8)	JCCJ	35 (6.47)	19 (3.51)
91	INC	417 (62.43)	BJP	202 (30.24)	215 (32.19)	JCCJ	12 (1.8)	37 (5.54)
92	INC	419 (63.2)	BJP	201 (30.32)	218 (32.88)	JCCJ	17 (2.56)	26 (3.92)
93	INC	452 (62.78)	BJP	235 (32.64)	217 (30.14)	JCCJ	7 (0.97)	26 (3.61)
94	JCCJ	363 (59.61)	INC	95 (15.6)	268 (44.01)	BJP	89 (14.61)	62 (10.18)
95	INC	317 (59.47)	BJP	165 (30.96)	152 (28.51)	JCCJ	19 (3.56)	32 (6)
96	INC	297 (53.71)	BJP	223 (40.33)	74 (13.38)	IND (HB)	3 (0.54)	30 (5.42)
97	BJP	289 (41.52)	INC	196 (28.16)	93 (13.36)	JCCJ	166 (23.85)	45 (6.47)
98	INC	244 (33.98)	BJP	236 (32.87)	8 (1.11)	JCCJ	148 (20.61)	90 (12.53)
99	INC	323 (59.27)	BJP	156 (28.62)	167 (30.65)	JCCJ	39 (7.16)	27 (4.95)
100	INC	482 (52.79)	BJP	175 (19.17)	307 (33.62)	JCCJ	174 (19.06)	82 (8.98)
101	INC	270 (51.14)	BJP	207 (39.2)	63 (11.94)	JCCJ	24 (4.55)	27 (5.11)
102	INC	285 (46.27)	BJP	257 (41.72)	28 (4.55)	JCCJ	49 (7.95)	25 (4.06)
103	INC	233 (46.6)	BJP	198 (39.6)	35 (7)	JCCJ	45 (9)	24 (4.8)
104	INC	183 (36.45)	BJP	147 (29.28)	36 (7.17)	JCCJ	131 (26.1)	41 (8.17)
105	INC	274 (48.41)	BJP	254 (44.88)	20 (3.53)	JCCJ	16 (2.83)	22 (3.89)

Contd....

Socio-Economic Amenities - Rural

Access to Education Facilities

Particulars	Number of Village (% of Population)				
	Available	Not Available	If Not Available (Distance of Nearest Facility)		
			A	B	C
Govt. Primary School	141 (100)	1 (0)	1 (0)	0 (0)	0 (0)
Private Primary School	10 (11)	132 (89)	0 (0)	0 (0)	0 (0)
Govt. Middle School	88 (76)	54 (24)	48 (21)	2 (1)	0 (0)
Private Middle School	8 (8)	134 (92)	2 (1)	0 (0)	0 (0)
Govt. Secondary School	33 (35)	109 (65)	72 (42)	21 (13)	0 (0)
Private Secondary School	5 (6)	137 (94)	2 (1)	0 (0)	0 (0)
Govt. Senior Secondary School	18 (19)	124 (81)	58 (39)	34 (22)	5 (4)
Private Senior Secondary School	4 (3)	138 (97)	2 (1)	0 (0)	0 (0)
Govt. Arts and Science Degree College	1 (0)	141 (100)	8 (6)	26 (20)	59 (44)
Private Arts and Science Degree College	2 (2)	140 (98)	2 (1)	5 (3)	5 (3)
Govt. Engineering College	0 (0)	142 (100)	0 (0)	5 (7)	60 (45)
Private Engineering College	0 (0)	142 (100)	1 (1)	9 (6)	24 (15)
Govt. Medicine College	0 (0)	142 (100)	1 (1)	6 (8)	106 (76)
Private Medicine College	1 (1)	141 (99)	0 (0)	0 (0)	4 (3)
Govt. Management Institute	0 (0)	142 (100)	0 (0)	5 (7)	81 (59)
Private Management Institute	1 (1)	141 (99)	0 (0)	2 (1)	15 (10)
Govt. Polytechnic	0 (0)	142 (100)	0 (0)	4 (6)	97 (69)
Private Polytechnic	0 (0)	142 (100)	0 (0)	0 (0)	2 (2)
Govt. Vocational Training School/ITI	0 (0)	142 (100)	0 (0)	5 (5)	93 (68)
Private Vocational Training School/ITI	1 (1)	141 (99)	0 (0)	1 (2)	7 (5)
Govt. Non Formal Training Centre	2 (1)	140 (99)	0 (0)	3 (3)	38 (27)
Private Non Formal Training Centre	0 (0)	142 (100)	0 (0)	0 (0)	0 (0)
Govt. School For Disabled	0 (0)	142 (100)	0 (0)	2 (3)	77 (57)
Private School For Disabled	1 (0)	141 (100)	0 (0)	0 (0)	12 (9)
Government Others	0 (0)	142 (100)	0 (0)	0 (0)	0 (0)
Private Others	0 (0)	142 (100)	0 (0)	0 (0)	0 (0)

Note : Distance A : Less than 5 km; B : Between 5-10 km; C : 10+ km.; Source : Data Analysis is based on 2011 Census.

DISCLAIMER

The Terms of Use and Disclaimer of Datanet India Private Limited (hereinafter referred to as "Datanet") for use of this analysis report of **Patan Assembly Constituency (Patan Vidhan Sabha)** :-

1. **Assembly Factbook™** is a Registered Trade Mark owned by Datanet.
2. All the maps are sketched and graphical representation only and have not been drawn to the scale and also not to represent the actual geographical area or boundary of the unit.
3. The data for the aforesaid analysis is based on authentic sources and has been culled from the various publications of Census, CSO and NSSO for district and block level data, various central and state government departments, Central & State Elections Commissions and the concerned Returning Officers' releases, Electoral Rolls, Election results and allied publications, internal assessment, surveys, estimates and analysis. Therefore, certain adjustment of data at micro level may have been done to arrive closer to the macro data.
4. Data have been provided on an "As Is" and "As AVAILABLE" basis
5. The colours shown in the maps or diagram and charts of a particular party, alliance or AC are indicative and do not represent them.
6. This publication which includes maps, sheets, graphs and data would be the property under copyright of Datanet only. The user may use these for its internal study, analysis and research purposes. It's public display, re-selling or any commercial uses by the user are not allowed.
7. Datanet has taken due care and caution in compilation and processing of data and allied information, but does not guarantee the accuracy, adequacy or completeness of any information/analysis and will be not responsible for any errors or omissions or for the results obtained from the use of such information/analysis.
8. All the contents for the publication have been culled from various authentic sources and Datanet reasonably believes such sources to be reliable, but does not make any representations, express or implied as to the accuracy or fitness of use of such information. The information or contents of the information/analysis do not constitute advice and should not be relied upon in making (or refraining from making) any decision. Any reliance placed upon the information provided by Datanet is the sole responsibility and strictly at the user's risk.
9. In no event will Datanet be liable for any damages (including, without limitation, damages for loss of business projects, or loss of profits) arising in contract, tort or otherwise from the use of or inability to use any of its contents, or from any action taken (or refrained from being taken) as a result of using the analysis or any of its contents. Datanet its directors, owners, editors, officials, employees, distributor and agents or any associate will not be liable for any errors in the information contained or any consequences arising from the use of the contents of the provided information/analysis.
10. If any provision of these terms and conditions is held invalid or illegal or unenforceable for any reason by any court of competent jurisdiction, such provision shall be severed and the remainder of provisions of the terms and conditions shall continue in full force and effect as if the Term of Use had been executed with the invalid, illegal or unenforceable provision eliminated.
11. If there are any discrepancies in the information provided, please bring it to attention of Datanet for suitable rectification measures.

Get Complete Book
At Datanet India eBooks Store

www.datanetindia-ebooks.com

or go directly at

http://www.datanetindia-ebooks.com/Assembly_factbook/Chhattisgarh/Durg/Patan

 **india**stat**elections**

