



Chhattisgarh

# Assembly Factbook™

Takhatpur Assembly Constituency



Key Electoral Data of Takhatpur  
Assembly Constituency (Vidhan Sabha)

Chhattisgarh  
**Assembly Factbook**<sup>TM</sup>  
Takhatpur Assembly Constituency



Takhatpur Vidhan Sabha

## **Editor & Director**

Dr. R.K. Thukral

## **Research Editor**

Dr. Shafeeq Rahman

## **Compiled, Researched and Published by Datanet India Pvt. Ltd.**

D-100, 1st Floor,

Okhla Industrial Area, Phase-I,

Ph.: 91-11- 43580781-84

Email : support@indiastatpublications.com

Website : www.indiastatelections.com

## **Online Book Store :**

www.indiastatpublications.com

**Report No. :** AFB/CG-28-0125

**ISBN :** 978-93-87312-95-1

**First Edition :** January, 2018

**Eighth Updated Edition :** January, 2025

**Price :** Rs. 11500/-

US\$ 310

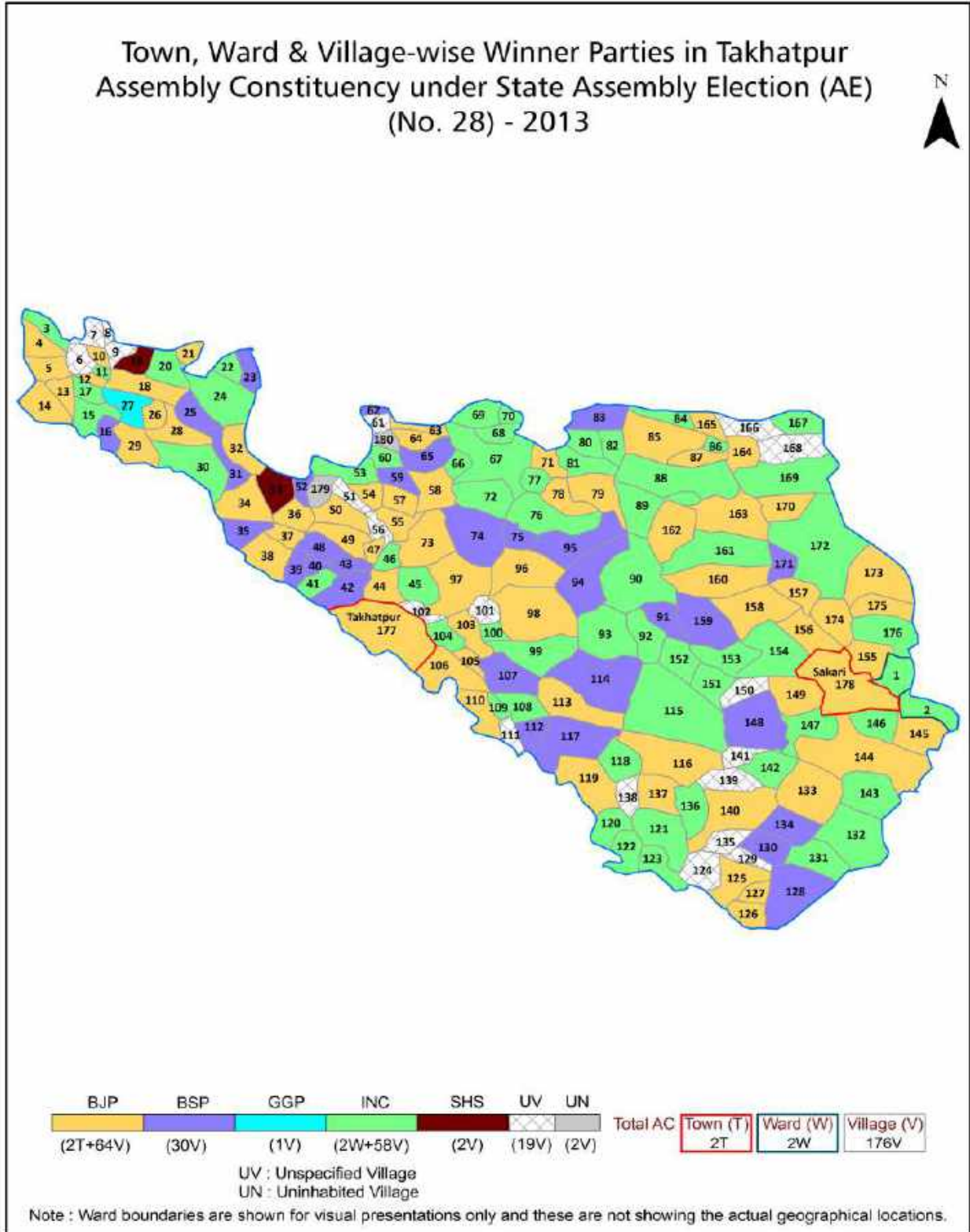
## **© Datanet India Pvt. Ltd.**

All rights reserved. No part of this book may be reproduced, stored in a retrieval system or transmitted in any form or by any means, mechanical photocopying, photographing, scanning, recording or otherwise without the prior written permission of the publisher. Please refer to Disclaimer at page no. 185 for the use of this publication.

Printed in India

No.	Particulars	Page No.
	<b>Introduction</b>	
1	Assembly Constituency - (Vidhan Sabha) at a Glance   Features of Assembly as per Delimitation Commission of India (2008)	1-2
	<b>Location and Political Maps</b>	
2	Location Map   Boundaries of Assembly Constituency - (Vidhan Sabha in District   Boundaries of Assembly Constituency under Parliamentary Constituency - (Lok Sabha)   Town, Ward & Village-wise Winner Parties- 2024, 2023, 2019, 2014, 2013, 2009 and 2008	3-11
	<b>Administrative Setup (2011)</b>	
3	District   Sub-district   Towns   Villages   Inhabited Villages   Uninhabited Villages   Village Panchayat   Intermediate Panchayat	12-22
	<b>Demographics (2011)</b>	
4	Population   Households   Rural/Urban Population   Towns, Ward and Villages by Population Size   Sex Ratio (Total & 0-6 Years)   Religious Population   Social Population   Literacy Rate	23-25
	<b>Electoral Features</b>	
5	Important Dates of Last Elections Held   Electors by Gender   Service Electors   Voters   Voters Turnout   Polling Stations & Average Number of Electors per Polling Station   Electors by Age Group   Present Elected Representatives	26-31
	<b>Historical Summary Election Results</b>	
6	Vote Share of Major Parties   Winning Margin (Number & Percentage   Polarity of Parties   Summary Result of Assembly Segment of Parliamentary Elections 2024, 2019, 2014, 2009 and 2004   Summary Result of Assembly Elections 2023, 2018, 2013, 2008 and 2003	32-43
	<b>Polling Station Level Election Results</b>	
7	Name and Number of Polling Station 2024, 2023, 2019, 2014, 2013, 2009 and 2008   Polling Station-wise Electors, Voters & Voters Turnout 2024, 2023, 2019, 2014, 2013, 2009 and 2008   Polling Station wise Elections Results 2024, 2023, 2019, 2014, 2013, 2009 and 2008	44-163
	<b>Share of Assembly Constituency</b>	
8	Share of Assembly Constituency - (Vidhan Sabha) in State, District and Parliamentary Constituency - (Lok Sabha)	164
	<b>Socio-Economic Amenities (2011)</b>	
9	Access to Administrative Units   Agricultural, Manufacturing and Industrial Commodities   Demographic Indicators   Education   Health & Manpower   Drinking Water Supply   Sanitation   Entertainment and Recreations Infrastructure   Power   Food Allocation Distribution and Marketing of Agriculture Commodities Infrastructure   Transport and Road Infrastructure   Communication   Banking and Financial Services   Land Use   Irrigation Source	166-180
10	<b>Abbreviation &amp; Sources</b>	182-183
11	<b>Disclaimer</b>	185

Location & Political Map



## Administrative Setup

### List of Village Panchayat & Intermediate Panchayat (Block) Name - 2011

Village Name	Village Panchayat Name	Intermediate Panchayat Name
Achanakpur	Chitawar	Takhatpur
Amane	Deotara	Takhatpur
Amoli Kapa	Tihuladih	Takhatpur
Amsena	Amsena	Takhatpur
Araiband	Araiband	Takhatpur
Baghel Kapa	Belgahna	Takhatpur
Bahtarai	Bahtarai	Takhatpur
Bahurta	Bahurta	Takhatpur
Bandha	Bandha	Takhatpur
Barahi	Parsa Kapa	Takhatpur
Barganryt	Junapara	Takhatpur
Bel Mundi	Bel Mundi	Takhatpur
Bel Pan	Bel Pan	Takhatpur
Belgahna	Belgahna	Takhatpur
Belsara	Belsara	Takhatpur
Beltookri	Beltookri	Takhatpur
Bhadam	Bhadam	Takhatpur
Bhakurra Navapara	Bhakurra Navapara	Takhatpur
Bharari	Bharari	Takhatpur
Bharni	Bharni	Takhatpur
Bhilauni	Deori Khurd	Takhatpur
Bhimpuri	Bhimpuri	Takhatpur
Bhunda	Bhunda	Takhatpur
Bicharpur	Dhandhan	Takhatpur
Bija	Bija	Takhatpur
Bijaypur	Bijaypur	Takhatpur
Binauri	Binauri	Takhatpur
Bindhyasar	Bindhyasar	Takhatpur
Bodsara	Bodsara	Takhatpur

Contd....

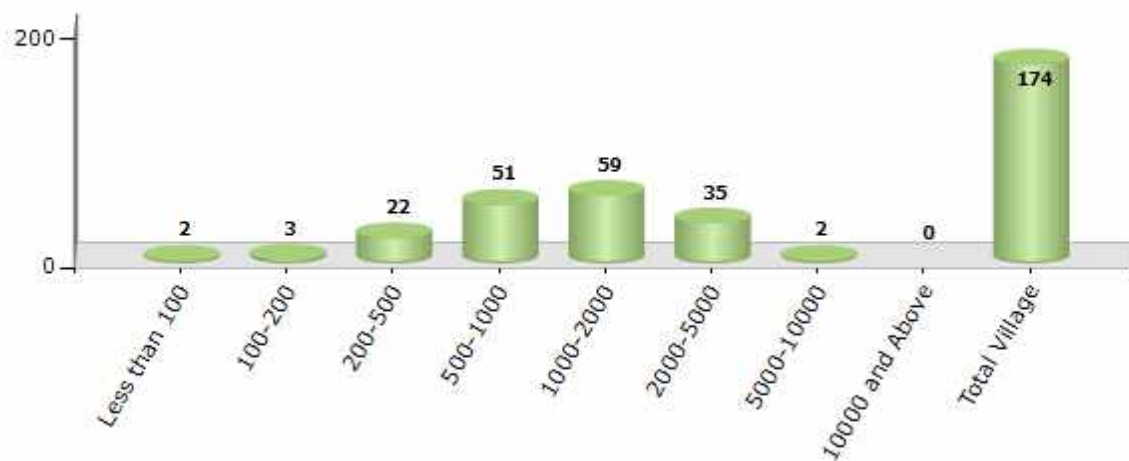


## Demographic

### Number of Villages by Population Size - 2011

Less than 100	100-200	200-500	500-1000	1000-2000	2000-5000	5000-10000	10000 and Above	Total Village
2	3	22	51	59	35	2	0	174

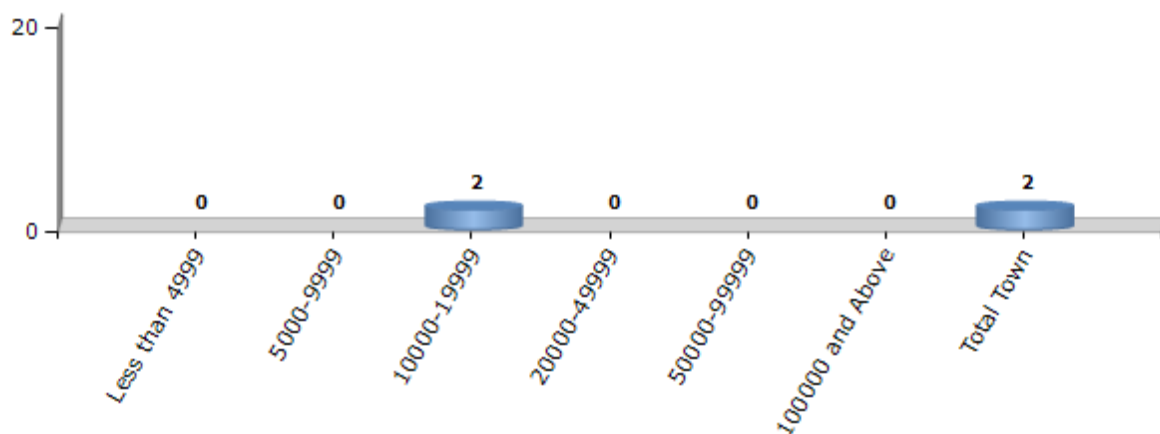
Number of Villages by Population Size - 2011



### Number of Towns by Population Size - 2011

Less than 4999	5000-9999	10000-19999	20000-49999	50000-99999	100000 and Above	Total Town
0	0	2	0	0	0	2

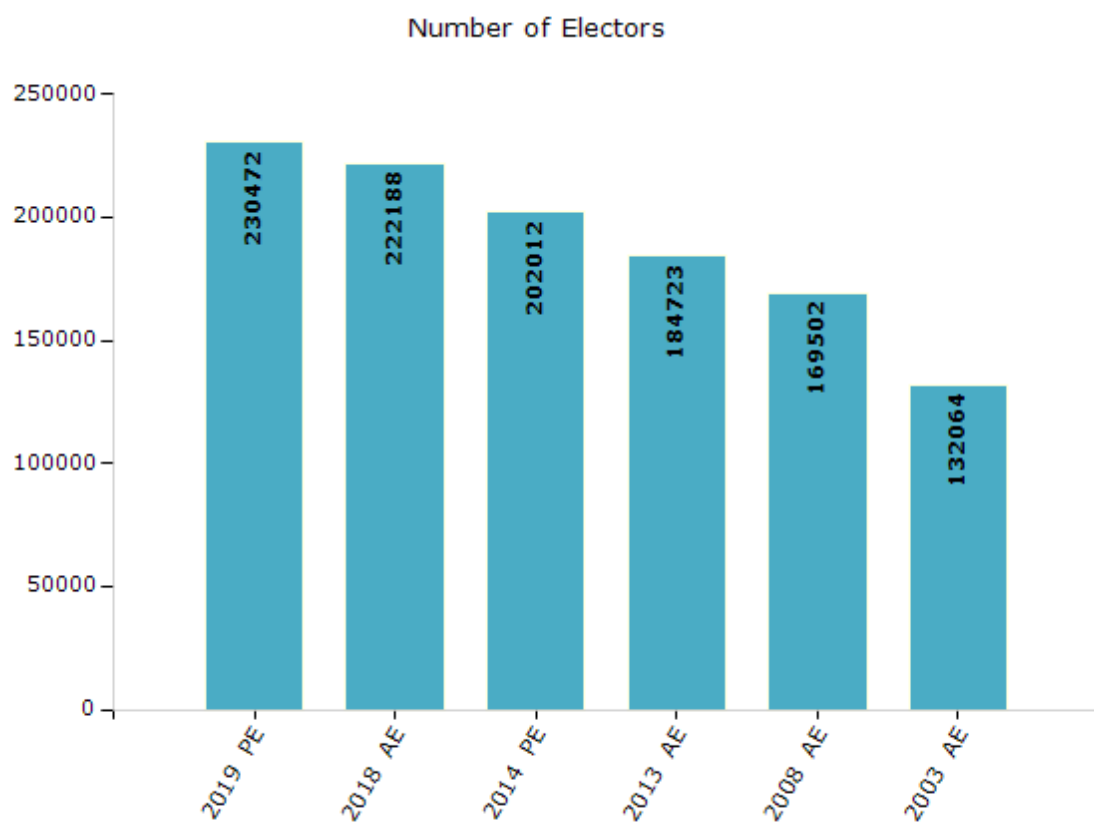
Number of Towns by Population Size - 2011



## Electoral Features

### Electoral by Male & Female

Year	Male	Female	Others	Total	Year	Male	Female	Others	Total
2019 PE	117445	113027	0	230472	2009 PE	-	-	-	-
2018 AE	113150	109027	11	222188	2008 AE	86947	82555	-	169502
2014 PE	104826	97186	0	202012	2004 PE	-	-	-	-
2013 AE	96525	88198	0	184723	2003 AE	66954	65110	-	132064



Note : AE : Assembly Election, PE : Assembly Segment of Parliamentary Election



## Historical Summary Election Results

### Summary Result of Assembly Election - 2013

Candidate Name	Party	Votes	Votes %
Raju Singh Kshatri	BJP	44735	31.4
Ashish Singh Thakur	INC	44127	30.98
Santosh Kaushik (Guruji)	BSP	29097	20.43
Jagjit Singh Makkad	SHS	9714	6.82
Shushant Kumar Patre	IND	2785	1.96
Shiva Mali	IND	2110	1.48
Sharad Kumar Kalar	IND	1360	0.95
Niyanta Kurre	IND	1190	0.84
Raja Ram Sahu	CSM	1190	0.84
Chandrabhan Singh Jagat	GGP	1071	0.75
Milan Soni	IND	934	0.66
Dashrath Suryawanshim	SP	710	0.5
Yogesh Kumar Lonia	NPEP	672	0.47
Komal Prasad Kurrey	BHBP	544	0.38
Krishna Kumar Tandan	RGOP	336	0.24
Bisahu Lal Kurrey	BASMM	317	0.22
	NOTA	1557	1.09

## Polling Station Level Election Results

### Number and Name of Polling Stations (PS) (2013)

Number of Polling Stations	Name of Polling Stations	Number of Polling Stations	Name of Polling Stations
127	Bharni	148	Takhatpur
128	Khajuri	149	Takhatpur
129	Bhilauni	150	Takhatpur
130	Chanadongari	151	Takhatpur
131	Chanadongari	152	Belsari
132	Chanadongari	153	Belsari
133	Devrikhurd	154	Morhe
134	Khamhariya	155	Karhi
135	Khamhariya	156	Panchbehra
136	Jaraundha	157	Chittawar
137	Jaraundha	158	Piparhata
138	Jaraundha	159	Gunsari
139	Khapari	160	Limhi
140	Jareli	161	Araiband
141	Takhatpur	162	Mochh
142	Takhatpur	163	Mochh
143	Takhatpur	164	Khairi
144	Takhatpur	165	Girdhauna
145	Takhatpur	166	Girdhauna
146	Takhatpur	167	Korhapuri
147	Takhatpur	168	Korhapuri

Contd....

## Polling Station Level Election Results

### Polling Station-wise Votes Secured by Overall Top Five Parties in Takhatpur Assembly in Assembly Election (AE) under Bilaspur Parliamentary Constituency in Chhattisgarh (2013)

Number of Polling Station	Winner - Raju Singh Kshatri (BJP)	Runner-up - Ashish Singh Thakur (INC)	3rd - Santosh Kaushik (Guruji) (BSP)	4th - Jagjit Singh Makkad (SHS)	5th - Shushant Kumar Patre (IND)	NOTA	Other	Total Votes Secured
36	139	131	164	12	10	2	78	536
37	60	80	26	0	3	3	3	175
38	171	171	133	15	9	6	53	558
39	183	451	224	15	28	15	92	1008
40	21	57	16	0	2	1	4	101
41	234	241	28	22	7	3	66	601
42	102	169	99	8	3	5	49	435
43	31	402	155	3	9	9	13	622
44	63	129	88	21	3	2	19	325
45	120	139	111	2	12	7	26	417
46	197	130	89	7	6	2	19	450
47	187	118	359	17	7	4	74	766
48	59	15	78	1	4	1	8	166
49	19	178	72	9	4	5	38	325
50	390	185	126	73	7	3	50	834
51	173	62	25	66	3	3	15	347
52	27	185	52	16	7	3	12	302
53	171	144	82	29	3	3	7	439
54	259	190	60	34	14	7	41	605
55	20	154	100	5	5	12	21	317
56	262	145	7	50	4	2	21	491
57	106	495	7	0	22	16	65	711
58	193	377	20	7	16	7	53	673
59	261	431	45	44	20	5	81	887
60	94	310	286	43	26	10	84	853
61	279	171	159	42	25	4	76	756
62	267	219	61	43	15	8	32	645
63	326	126	74	30	9	6	37	608
64	147	279	74	70	8	13	30	621
65	116	195	60	90	9	10	31	511
66	156	192	117	18	20	6	59	568
67	91	151	192	17	8	1	36	496
68	207	298	198	25	14	14	50	806
69	270	366	122	112	24	18	59	971
70	409	117	209	246	16	9	91	1097

Contd....

## Polling Station Level Election Results

### Winner, Runner-up and 3rd Party Position & Winning Margin According to Polling Stations in Takhatpur Assembly in Assembly Election (AE) under Bilaspur Parliamentary Constituency in Chhattisgarh (2013)

Polling Station Number	Winner Party	Winner Votes (%)	Runner-up Party	Runner-up Votes (%)	Winning Margin Votes (%)	Third Party	Third Party Votes (%)	Other Votes (%)
71	BJP	311 (34.44)	INC	247 (27.35)	64 (7.09)	BSP	201 (22.26)	144 (15.95)
72	INC	346 (40.8)	BJP	194 (22.88)	152 (17.92)	BSP	167 (19.69)	141 (16.63)
73	INC	277 (33.74)	BSP	206 (25.09)	71 (8.65)	SHS	186 (22.66)	152 (18.51)
74	BJP	249 (29.64)	BSP	220 (26.19)	29 (3.45)	INC	196 (23.33)	175 (20.83)
75	BSP	87 (35.95)	BJP	55 (22.73)	32 (13.22)	INC	50 (20.66)	50 (20.66)
76	BJP	170 (54.14)	BSP	56 (17.83)	114 (36.31)	INC	51 (16.24)	37 (11.78)
77	INC	114 (35.08)	BSP	89 (27.38)	25 (7.7)	BJP	47 (14.46)	75 (23.08)
78	BJP	339 (45.5)	INC	180 (24.16)	159 (21.34)	BSP	85 (11.41)	141 (18.93)
79	BJP	238 (58.77)	SHS	92 (22.72)	146 (36.05)	INC	39 (9.63)	36 (8.89)
80	BJP	109 (33.54)	INC	77 (23.69)	32 (9.85)	SHS	73 (22.46)	66 (20.31)
81	BJP	127 (44.25)	BSP	113 (39.37)	14 (4.88)	INC	25 (8.71)	22 (7.67)
82	BJP	212 (71.62)	IND (SKK)	24 (8.11)	188 (63.51)	INC	23 (7.77)	37 (12.5)
83	BSP	177 (45.5)	BJP	121 (31.11)	56 (14.39)	INC	42 (10.8)	49 (12.6)
84	BSP	198 (43.61)	BJP	123 (27.09)	75 (16.52)	SHS	72 (15.86)	61 (13.44)
85	BSP	106 (41.73)	INC	46 (18.11)	60 (23.62)	BJP	38 (14.96)	64 (25.2)
86	BSP	78 (39)	SHS	68 (34)	10 (5)	BJP	36 (18)	18 (9)
87	BJP	309 (45.58)	BSP	160 (23.6)	149 (21.98)	INC	133 (19.62)	76 (11.21)
88	BSP	125 (44.48)	BJP	73 (25.98)	52 (18.5)	INC	42 (14.95)	41 (14.59)
89	INC	101 (28.37)	BSP	94 (26.4)	7 (1.97)	BJP	85 (23.88)	76 (21.35)
90	BSP	367 (43.23)	BJP	301 (35.45)	66 (7.78)	SHS	72 (8.48)	109 (12.84)
91	BJP	242 (44.73)	SHS	147 (27.17)	95 (17.56)	BSP	58 (10.72)	94 (17.38)
92	BJP	356 (64.14)	BSP	79 (14.23)	277 (49.91)	INC	49 (8.83)	71 (12.79)
93	BJP	145 (52.54)	BSP	53 (19.2)	92 (33.34)	INC	45 (16.3)	33 (11.96)
94	INC	67 (37.85)	BSP	53 (29.94)	14 (7.91)	IND (NK)	24 (13.56)	33 (18.64)
95	BSP	257 (34.08)	INC	253 (33.55)	4 (0.53)	SHS	97 (12.86)	147 (19.5)
96	SHS	96 (36.92)	BSP	52 (20)	44 (16.92)	INC	37 (14.23)	75 (28.85)
97	BSP	207 (47.48)	INC	111 (25.46)	96 (22.02)	BJP	72 (16.51)	46 (10.55)
98	BJP	289 (32.88)	INC	254 (28.9)	35 (3.98)	BSP	184 (20.93)	152 (17.29)
99	BSP	51 (35.42)	BJP	37 (25.69)	14 (9.73)	INC	35 (24.31)	21 (14.58)
100	INC	283 (72.01)	BSP	36 (9.16)	247 (62.85)	SHS	28 (7.12)	46 (11.7)
101	INC	229 (44.04)	BJP	183 (35.19)	46 (8.85)	BSP	58 (11.15)	50 (9.62)
102	BJP	397 (43.87)	BSP	256 (28.29)	141 (15.58)	INC	168 (18.56)	84 (9.28)
103	BSP	331 (45.97)	BJP	273 (37.92)	58 (8.05)	INC	54 (7.5)	62 (8.61)
104	BSP	397 (45.01)	INC	308 (34.92)	89 (10.09)	BJP	95 (10.77)	82 (9.3)
105	BJP	376 (48.02)	INC	175 (22.35)	201 (25.67)	BSP	81 (10.34)	151 (19.28)

Contd....

## Socio-Economic Amenities - Rural

### Access to Education Facilities

Particulars	Number of Village (% of Population)				
	Available	Not Available	If Not Available (Distance of Nearest Facility)		
			A	B	C
Govt. Primary School	167 (99)	7 (1)	7 (1)	0 (0)	0 (0)
Private Primary School	10 (13)	164 (87)	0 (0)	0 (0)	0 (0)
Govt. Middle School	98 (78)	76 (22)	62 (18)	6 (2)	0 (0)
Private Middle School	8 (8)	166 (92)	3 (0)	0 (0)	0 (0)
Govt. Secondary School	14 (18)	160 (82)	53 (28)	74 (31)	9 (5)
Private Secondary School	10 (11)	164 (89)	9 (5)	4 (2)	0 (0)
Govt. Senior Secondary School	5 (9)	169 (91)	22 (14)	93 (43)	28 (12)
Private Senior Secondary School	5 (5)	169 (95)	5 (4)	4 (2)	0 (0)
Govt. Arts and Science Degree College	0 (0)	174 (100)	2 (2)	55 (27)	108 (61)
Private Arts and Science Degree College	0 (0)	174 (100)	0 (0)	0 (0)	0 (0)
Govt. Engineering College	0 (0)	174 (100)	0 (0)	13 (12)	128 (66)
Private Engineering College	0 (0)	174 (100)	0 (0)	5 (4)	19 (9)
Govt. Medicine College	0 (0)	174 (100)	4 (3)	11 (11)	137 (69)
Private Medicine College	0 (0)	174 (100)	3 (4)	2 (2)	14 (8)
Govt. Management Institute	0 (0)	174 (100)	0 (0)	4 (4)	96 (47)
Private Management Institute	0 (0)	174 (100)	0 (0)	1 (2)	10 (11)
Govt. Polytechnic	0 (0)	174 (100)	2 (1)	36 (17)	129 (78)
Private Polytechnic	0 (0)	174 (100)	0 (0)	0 (0)	1 (1)
Govt. Vocational Training School/ITI	1 (0)	173 (100)	3 (1)	27 (17)	134 (73)
Private Vocational Training School/ITI	0 (0)	174 (100)	0 (0)	0 (0)	1 (1)
Govt. Non Formal Training Centre	0 (0)	174 (100)	0 (0)	6 (7)	20 (11)
Private Non Formal Training Centre	0 (0)	174 (100)	0 (0)	0 (0)	1 (0)
Govt. School For Disabled	6 (4)	168 (96)	0 (0)	8 (10)	138 (72)
Private School For Disabled	0 (0)	174 (100)	0 (0)	0 (0)	6 (3)
Government Others	1 (1)	173 (99)	0 (0)	0 (0)	0 (0)
Private Others	0 (0)	174 (100)	0 (0)	0 (0)	0 (0)

Note : Distance A : Less than 5 km; B : Between 5-10 km; C : 10+ km.; Source : Data Analysis is based on 2011 Census.

## DISCLAIMER

The Terms of Use and Disclaimer of Datanet India Private Limited (hereinafter referred to as "Datanet") for use of this analysis report of **Takhatpur Assembly Constituency (Takhatpur Vidhan Sabha)** :-

1. **Assembly Factbook™** is a Registered Trade Mark owned by Datanet.
2. All the maps are sketched and graphical representation only and have not been drawn to the scale and also not to represent the actual geographical area or boundary of the unit.
3. The data for the aforesaid analysis is based on authentic sources and has been culled from the various publications of Census, CSO and NSSO for district and block level data, various central and state government departments, Central & State Elections Commissions and the concerned Returning Officers' releases, Electoral Rolls, Election results and allied publications, internal assessment, surveys, estimates and analysis. Therefore, certain adjustment of data at micro level may have been done to arrive closer to the macro data.
4. Data have been provided on an "As Is" and "As AVAILABLE" basis
5. The colours shown in the maps or diagram and charts of a particular party, alliance or AC are indicative and do not represent them.
6. This publication which includes maps, sheets, graphs and data would be the property under copyright of Datanet only. The user may use these for its internal study, analysis and research purposes. It's public display, re-selling or any commercial uses by the user are not allowed.
7. Datanet has taken due care and caution in compilation and processing of data and allied information, but does not guarantee the accuracy, adequacy or completeness of any information/analysis and will be not responsible for any errors or omissions or for the results obtained from the use of such information/analysis.
8. All the contents for the publication have been culled from various authentic sources and Datanet reasonably believes such sources to be reliable, but does not make any representations, express or implied as to the accuracy or fitness of use of such information. The information or contents of the information/analysis do not constitute advice and should not be relied upon in making (or refraining from making) any decision. Any reliance placed upon the information provided by Datanet is the sole responsibility and strictly at the user's risk.
9. In no event will Datanet be liable for any damages (including, without limitation, damages for loss of business projects, or loss of profits) arising in contract, tort or otherwise from the use of or inability to use any of its contents, or from any action taken (or refrained from being taken) as a result of using the analysis or any of its contents. Datanet its directors, owners, editors, officials, employees, distributor and agents or any associate will not be liable for any errors in the information contained or any consequences arising from the use of the contents of the provided information/analysis.
10. If any provision of these terms and conditions is held invalid or illegal or unenforceable for any reason by any court of competent jurisdiction, such provision shall be severed and the remainder of provisions of the terms and conditions shall continue in full force and effect as if the Term of Use had been executed with the invalid, illegal or unenforceable provision eliminated.
11. If there are any discrepancies in the information provided, please bring it to attention of Datanet for suitable rectification measures.



**Get Complete Book  
At Datanet India eBooks Store**

[www.datanetindia-ebooks.com](http://www.datanetindia-ebooks.com)

or go directly at

[http://www.datanetindia-  
ebooks.com/Assembly\\_factbook/Chhattisgarh/Bilaspur/  
Takhatpur](http://www.datanetindia-ebooks.com/Assembly_factbook/Chhattisgarh/Bilaspur/Takhatpur)

 **india**stat**elections**

