



Chhattisgarh

Assembly Factbook™

Beltara Assembly Constituency



Key Electoral Data of Beltara
Assembly Constituency (Vidhan Sabha)

Chhattisgarh
Assembly FactbookTM
Beltara Assembly Constituency



Beltara Vidhan Sabha

Editor & Director

Dr. R.K. Thukral

Research Editor

Dr. Shafeeq Rahman

Compiled, Researched and Published by Datanet India Pvt. Ltd.

D-100, 1st Floor,

Okhla Industrial Area, Phase-I,
New Delhi- 110020.

Ph.: 91-11- 43580781-84

Email : support@indiastatpublications.com

Website : www.indiastatelections.com

Online Book Store :

www.indiastatpublications.com

Report No. : AFB/CG-31-0125

ISBN : 978-93-87312-22-7

First Edition : January, 2018

Eighth Updated Edition : January, 2025

Price : Rs. 11500/-

US\$ 310

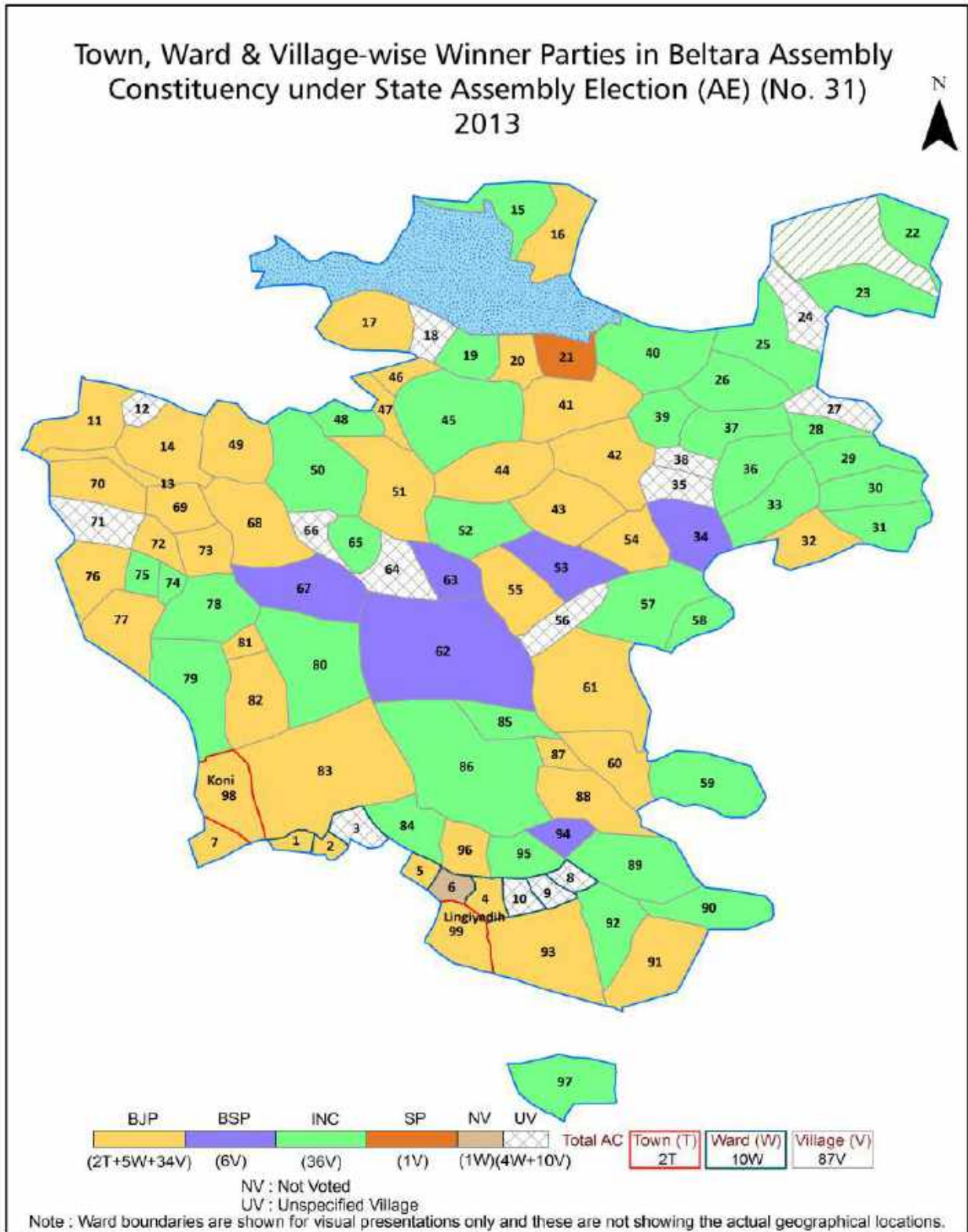
© Datanet India Pvt. Ltd.

All rights reserved. No part of this book may be reproduced, stored in a retrieval system or transmitted in any form or by any means, mechanical photocopying, photographing, scanning, recording or otherwise without the prior written permission of the publisher. Please refer to Disclaimer at page no. 194 for the use of this publication.

Printed in India

No.	Particulars	Page No.
	Introduction	
1	Assembly Constituency - (Vidhan Sabha) at a Glance Features of Assembly as per Delimitation Commission of India (2008)	1-2
	Location and Political Maps	
2	Location Map Boundaries of Assembly Constituency - (Vidhan Sabha in District Boundaries of Assembly Constituency under Parliamentary Constituency - (Lok Sabha) Town, Ward & Village-wise Winner Parties- 2024, 2023, 2019, 2018, 2014, 2013, 2009 and 2008	3-11
	Administrative Setup (2011)	
3	District Sub-district Towns Villages Inhabited Villages Uninhabited Villages Village Panchayat Intermediate Panchayat	12-17
	Demographics (2011)	
4	Population Households Rural/Urban Population Towns, Ward and Villages by Population Size Sex Ratio (Total & 0-6 Years) Religious Population Social Population Literacy Rate	18-20
	Electoral Features	
5	Important Dates of Last Elections Held Electors by Gender Service Electors Voters Voters Turnout Polling Stations & Average Number of Electors per Polling Station Electors by Age Group Present Elected Representatives	21-26
	Historical Summary Election Results	
6	Vote Share of Major Parties Winning Margin (Number & Percentage Polarity of Parties Summary Result of Assembly Segment of Parliamentary Elections 2024, 2019, 2014 and 2009 Summary Result of Assembly Elections 2023, 2018, 2013 and 2008	27-36
	Polling Station Level Election Results	
7	Name and Number of Polling Station 2024, 2023, 2019, 2018, 2014, 2013, 2009 and 2008 Polling Station-wise Electors, Voters & Voters Turnout 2024, 2023, 2019, 2018, 2014, 2013, 2009 and 2008 Polling Station wise Elections Results 2024, 2023, 2019, 2018, 2014, 2013, 2009 and 2008	37-172
	Share of Assembly Constituency	
8	Share of Assembly Constituency - (Vidhan Sabha) in State, District and Parliamentary Constituency - (Lok Sabha)	173
	Socio-Economic Amenities (2011)	
9	Access to Administrative Units Agricultural, Manufacturing and Industrial Commodities Demographic Indicators Education Health & Manpower Drinking Water Supply Sanitation Entertainment and Recreations Infrastructure Power Food Allocation Distribution and Marketing of Agriculture Commodities Infrastructure Transport and Road Infrastructure Communication Banking and Financial Services Land Use Irrigation Source	175-189
10	Abbreviation & Sources	191-192
11	Disclaimer	194

Location & Political Map



Administrative Setup

List of Village Panchayat & Intermediate Panchayat (Block) Name - 2011

Village Name	Village Panchayat Name	Intermediate Panchayat Name
Akaltari	Akaltari	Bilha
Amtara	Kachhar	Bilha
Bahtarai (Part)	Bahtarai	Bilha
Baima	Baima	Bilha
Bamhani Kalan	Manjulpahri	Bilha
Bamhu	Bamhu	Bilha
Banka	Banka	Bilha
Barpali	Dhauramuda	Bilha
Basha	Basha	Bilha
Beltara	Beltara	Bilha
Bhadoriyakhar	Semartal	Bilha
Bhandi	Bhandi	Bilha
Bharari	Bharari	Bilha
Bhardaiyadh	Kalmitar	Kota
Bharwidih	Bharwidih	Bilha
Bhilmi	Bhilmi	Bilha
Bijaur	Bijaur	Bilha
Birkoni	Birkona	Bilha
Bitkuli	Bitkuli (U)	Bilha
Chilhathi	Chilhathi	Bilha
Chorhadeori	Chorhadeori	Bilha
Chumkawa	Mohtarai	Bilha
Dagniya	Dagniya	Bilha
Dhauramuda	Dhauramuda	Bilha
Fadahakhar	-	Bilha
Farhada	Farhada	Bilha
Garhwat	Garhwat	Bilha
Gatauri	Gatauri	Bilha
Gidhuri	Gidhuri	Bilha

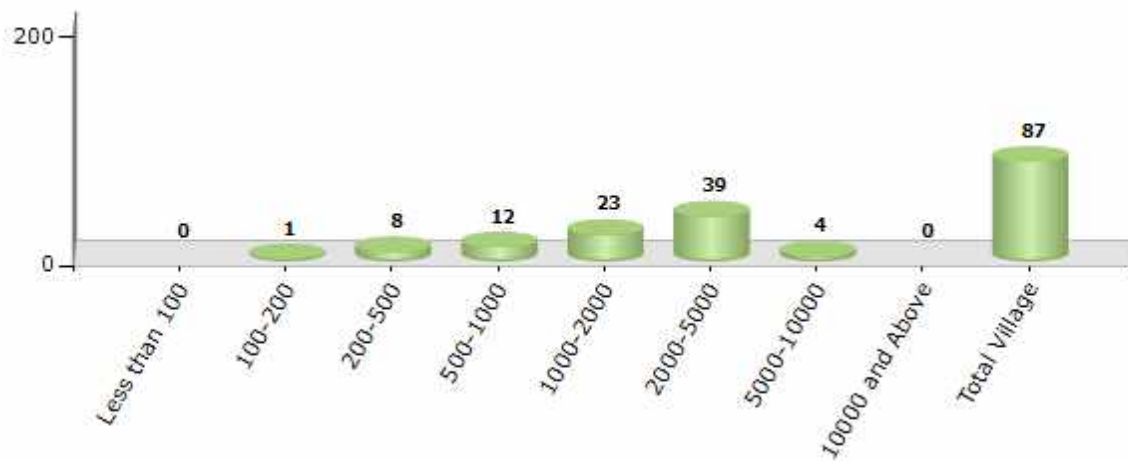
Contd....

Demographic

Number of Villages by Population Size - 2011

Less than 100	100-200	200-500	500-1000	1000-2000	2000-5000	5000-10000	10000 and Above	Total Village
0	1	8	12	23	39	4	0	87

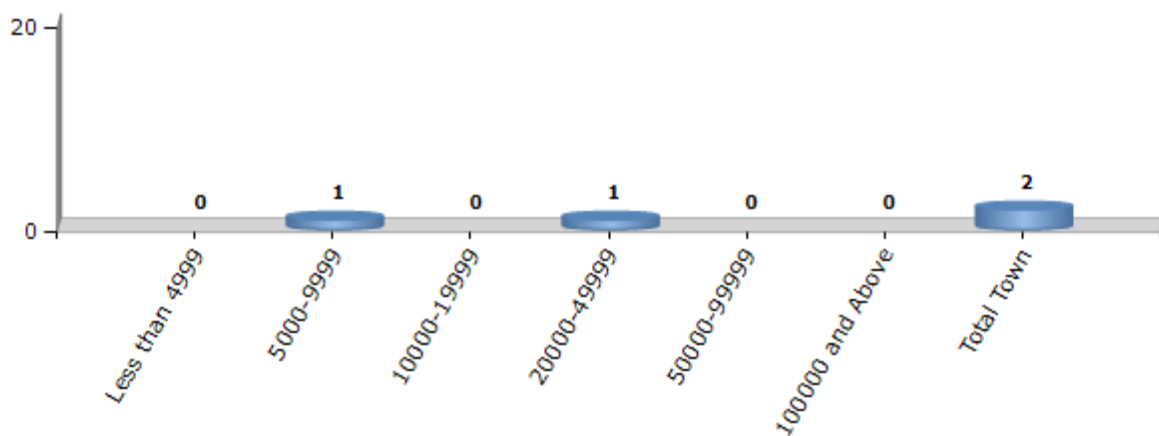
Number of Villages by Population Size - 2011



Number of Towns by Population Size - 2011

Less than 4999	5000-9999	10000-19999	20000-49999	50000-99999	100000 and Above	Total Town
0	1	0	1	0	0	2

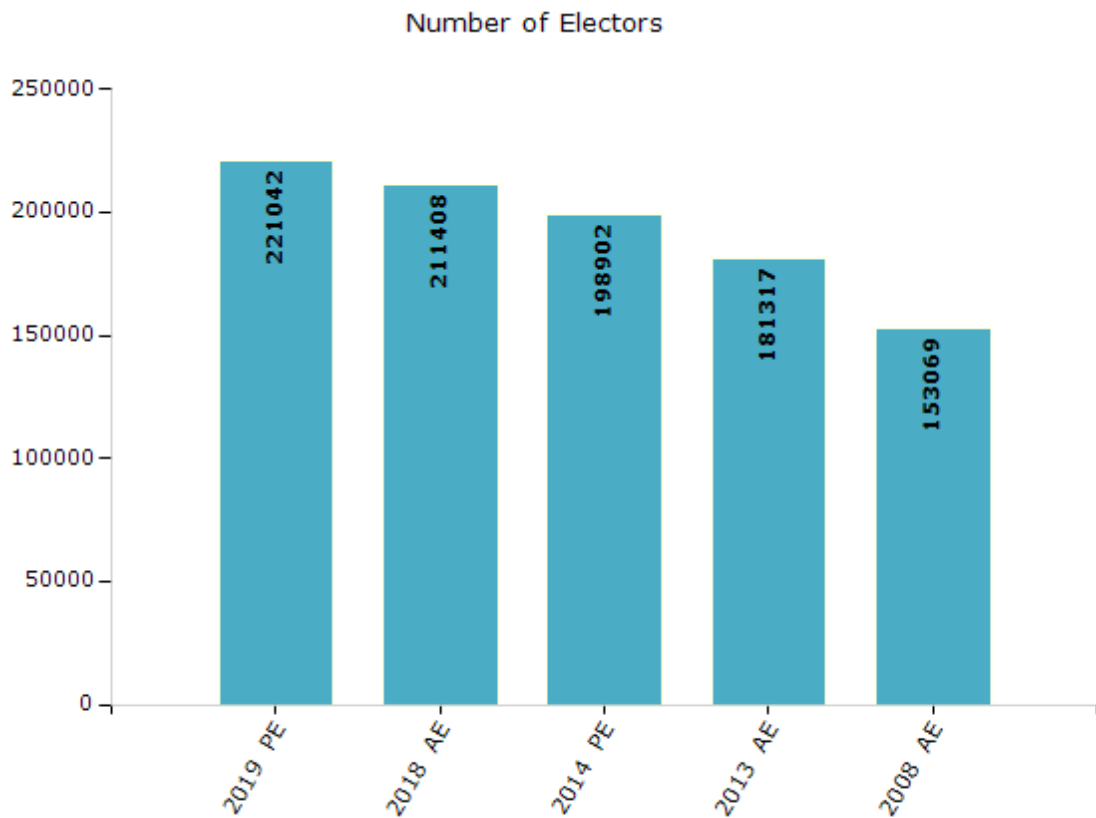
Number of Towns by Population Size - 2011



Electoral Features

Electoral by Male & Female

Year	Male	Female	Others	Total	Year	Male	Female	Others	Total
2019 PE	113143	107878	21	221042	2009 PE	-	-	-	-
2018 AE	108500	102888	20	211408	2008 AE	78982	74087	-	153069
2014 PE	103698	95204	0	198902	2004 PE	-	-	-	-
2013 AE	95054	86263	0	181317	2003 AE	-	-	-	-



Note : AE : Assembly Election, PE : Assembly Segment of Parliamentary Election

Historical Summary Election Results

Summary Result of Assembly Election - 2013

Candidate Name	Party	Votes	Votes %
Badridhar Diwan	BJP	50890	40.37
Bhuwaneshwar Yadav	INC	45162	35.82
Dev Kumar Kaneri	BSP	11194	8.88
Trilok Chand Shrivastava	SP	8359	6.63
Rewashankar Sahu	IND	1622	1.29
Mani Das Manikpuri	IND	1423	1.13
Bhawar Singh	IND	1101	0.87
Santosh Kumar Sahu (Doctor, Guruji)	CSM	799	0.63
Dujram Thosariya	IND	708	0.56
Santosh Singh Thakur	IND	663	0.53
Sanjay Singh Chauhan	NCP	650	0.52
Kranti Kumar Mathur	IND	360	0.29
Gaukaran Ratre	IND	358	0.28
Lillu Singh Thakur	SHS	335	0.27
Ashok Shande	BASMM	293	0.23
Baranlal Kariyare	LJP	280	0.22
Ashok Kumar Dhivar	ABGP	265	0.21
	NOTA	1607	1.27

Polling Station Level Election Results

Number and Name of Polling Stations (PS) (2018)

Number of Polling Stations	Name of Polling Stations	Number of Polling Stations	Name of Polling Stations
1	Navagaon	22	Dhauramuda
2	Nawagaon	23	Bitkuli N.
3	Ramdei	24	Manjoorpahri
4	Sis	25	Bamhnikhurd
5	Sis	26	Karma
6	Melnadih	27	Rampur
7	Karra	28	Basha
8	Karra	29	Basha
9	Jali	30	Kandri
10	Jali	31	Gidhuri
11	Beltra	32	Nevsa
12	Beltara	33	Nevsa
13	Beltra	34	Tekar
14	Beltara	35	Tekar
15	Limha	36	Bhilmi
16	Patharpali	37	Bhilmi
17	Limha	38	Bhadi
18	Korbi	39	Bhadi
19	Banka	40	Bamhoo
20	Salkha	41	Akaltari
21	Salkha	42	Akaltari

Contd....

Polling Station Level Election Results

Polling Station-wise Votes Secured by Overall Top Five Parties in Beltara Assembly in Assembly Election (AE) under Bilaspur Parliamentary Constituency in Chhattisgarh (2018)

Number of Polling Station	Winner - Rajnish Kumar Singh (BJP)	Runner-up - Rajendra Sahu (Dabbu) (INC)	3rd - Anil Tah (JCCJ)	4th - Sohit Yadav or Bunty (IND)	5th - Shital Soni (AASPP)	NOTA	Other	Total Votes Secured
36	128	324	187	22	13	7	35	716
37	58	142	18	3	0	9	12	242
38	241	311	40	11	2	9	12	626
39	187	171	62	8	5	7	10	450
40	273	371	146	9	8	4	27	838
41	180	203	114	10	3	11	31	552
42	308	286	124	14	7	13	38	790
43	237	219	80	8	3	10	9	566
44	312	312	75	5	7	23	31	765
45	325	131	71	7	1	10	19	564
46	330	211	89	2	0	9	7	648
47	14	117	476	16	7	1	32	663
48	340	83	180	8	7	10	26	654
49	336	275	155	24	21	27	38	876
50	261	188	293	12	17	8	39	818
51	315	307	94	7	3	10	29	765
52	269	148	309	16	8	13	25	788
53	309	231	324	17	15	13	29	938
54	238	116	59	2	1	11	10	437
55	275	86	42	7	1	17	12	440
56	455	177	172	7	11	11	23	856
57	272	237	137	2	9	9	27	693
58	106	160	29	4	1	5	8	313
59	226	220	12	1	0	7	17	483
60	181	260	40	5	3	9	29	527
61	312	101	109	4	11	9	14	560
62	71	268	108	12	16	5	42	522
63	66	34	14	0	0	5	8	127
64	288	242	22	3	0	17	29	601
65	249	219	25	6	1	16	25	541
66	314	261	51	7	3	8	26	670
67	111	115	95	0	8	7	13	349
68	261	188	238	25	4	9	32	757
69	58	57	228	20	9	2	11	385
70	159	84	74	4	2	9	12	344

Contd....

Polling Station Level Election Results

Winner, Runner-up and 3rd Party Position & Winning Margin According to Polling Stations in Beltara Assembly in Assembly Election (AE) under Bilaspur Parliamentary Constituency in Chhattisgarh (2018)

Polling Station Number	Winner Party	Winner Votes (%)	Runner-up Party	Runner-up Votes (%)	Winning Margin Votes (%)	Third Party	Third Party Votes (%)	Other Votes (%)
71	BJP	363 (44.43)	INC	214 (26.19)	149 (18.24)	JCCJ	129 (15.79)	111 (13.59)
72	BJP	231 (35.32)	INC	214 (32.72)	17 (2.6)	JCCJ	133 (20.34)	76 (11.62)
73	BJP	416 (55.17)	INC	196 (25.99)	220 (29.18)	JCCJ	90 (11.94)	52 (6.9)
74	JCCJ	181 (39.09)	BJP	130 (28.08)	51 (11.01)	INC	99 (21.38)	53 (11.45)
75	INC	283 (63.03)	JCCJ	65 (14.48)	218 (48.55)	BJP	55 (12.25)	46 (10.24)
76	BJP	180 (33.83)	INC	175 (32.89)	5 (0.94)	JCCJ	143 (26.88)	34 (6.39)
77	JCCJ	286 (57.43)	BJP	102 (20.48)	184 (36.95)	INC	67 (13.45)	43 (8.63)
78	INC	409 (46.85)	BJP	204 (23.37)	205 (23.48)	JCCJ	189 (21.65)	71 (8.13)
79	INC	289 (44.6)	BJP	261 (40.28)	28 (4.32)	JCCJ	43 (6.64)	55 (8.49)
80	JCCJ	328 (52.9)	INC	167 (26.94)	161 (25.96)	BJP	85 (13.71)	40 (6.45)
81	INC	342 (54.11)	BJP	153 (24.21)	189 (29.9)	JCCJ	94 (14.87)	43 (6.8)
82	JCCJ	281 (36.97)	BJP	255 (33.55)	26 (3.42)	INC	141 (18.55)	83 (10.92)
83	JCCJ	288 (43.11)	BJP	210 (31.44)	78 (11.67)	INC	115 (17.22)	55 (8.23)
84	BJP	135 (33.25)	JCCJ	131 (32.27)	4 (0.98)	INC	81 (19.95)	59 (14.53)
85	INC	335 (54.47)	JCCJ	122 (19.84)	213 (34.63)	BJP	115 (18.7)	43 (6.99)
86	INC	253 (52.49)	BJP	147 (30.5)	106 (21.99)	JCCJ	52 (10.79)	30 (6.22)
87	JCCJ	282 (51.74)	INC	117 (21.47)	165 (30.27)	BJP	91 (16.7)	55 (10.09)
88	JCCJ	319 (66.6)	INC	46 (9.6)	273 (57)	BJP	29 (6.05)	85 (17.75)
89	JCCJ	470 (49.27)	INC	226 (23.69)	244 (25.58)	BJP	81 (8.49)	177 (18.55)
90	INC	230 (33.29)	JCCJ	206 (29.81)	24 (3.48)	BJP	169 (24.46)	86 (12.45)
91	BJP	244 (34.96)	JCCJ	198 (28.37)	46 (6.59)	INC	184 (26.36)	72 (10.32)
92	JCCJ	175 (35)	BJP	174 (34.8)	1 (0.2)	INC	94 (18.8)	57 (11.4)
93	JCCJ	270 (56.84)	INC	95 (20)	175 (36.84)	BJP	50 (10.53)	60 (12.63)
94	INC	402 (49.94)	JCCJ	206 (25.59)	196 (24.35)	BJP	92 (11.43)	105 (13.04)
95	JCCJ	280 (42.62)	INC	184 (28.01)	96 (14.61)	BJP	133 (20.24)	60 (9.13)
96	BJP	229 (30.9)	JCCJ	224 (30.23)	5 (0.67)	INC	203 (27.4)	85 (11.47)
97	BJP	406 (65.59)	JCCJ	103 (16.64)	303 (48.95)	INC	79 (12.76)	31 (5.01)
98	JCCJ	263 (56.08)	BJP	101 (21.54)	162 (34.54)	INC	50 (10.66)	55 (11.73)
99	BJP	323 (35.49)	JCCJ	315 (34.62)	8 (0.87)	INC	177 (19.45)	95 (10.44)
100	BJP	382 (64.97)	JCCJ	97 (16.5)	285 (48.47)	INC	69 (11.73)	40 (6.8)
101	BJP	378 (63.85)	JCCJ	105 (17.74)	273 (46.11)	INC	56 (9.46)	53 (8.95)
102	INC	352 (44.39)	BJP	288 (36.32)	64 (8.07)	JCCJ	71 (8.95)	82 (10.34)
103	JCCJ	271 (43.78)	BJP	153 (24.72)	118 (19.06)	INC	125 (20.19)	70 (11.31)
104	JCCJ	283 (45.79)	BJP	136 (22.01)	147 (23.78)	INC	120 (19.42)	79 (12.78)
105	BJP	262 (54.93)	JCCJ	117 (24.53)	145 (30.4)	INC	67 (14.05)	31 (6.5)

Contd....

Socio-Economic Amenities - Rural

Access to Education Facilities

Particulars	Number of Village (% of Population)				
	Available	Not Available	If Not Available (Distance of Nearest Facility)		
			A	B	C
Govt. Primary School	87 (100)	0 (0)	0 (0)	0 (0)	0 (0)
Private Primary School	14 (22)	73 (78)	0 (0)	0 (0)	0 (0)
Govt. Middle School	67 (91)	20 (9)	11 (4)	1 (0)	0 (0)
Private Middle School	14 (26)	73 (74)	3 (1)	1 (0)	0 (0)
Govt. Secondary School	25 (42)	62 (58)	22 (22)	21 (14)	0 (0)
Private Secondary School	8 (13)	79 (87)	7 (6)	3 (2)	1 (1)
Govt. Senior Secondary School	17 (33)	70 (67)	20 (23)	17 (13)	0 (0)
Private Senior Secondary School	5 (8)	82 (92)	7 (6)	1 (1)	1 (1)
Govt. Arts and Science Degree College	0 (0)	87 (100)	2 (5)	28 (36)	31 (32)
Private Arts and Science Degree College	0 (0)	87 (100)	0 (0)	1 (2)	6 (5)
Govt. Engineering College	0 (0)	87 (100)	2 (5)	8 (12)	50 (55)
Private Engineering College	0 (0)	87 (100)	0 (0)	5 (5)	3 (4)
Govt. Medicine College	0 (0)	87 (100)	2 (6)	12 (23)	55 (54)
Private Medicine College	0 (0)	87 (100)	0 (0)	0 (0)	7 (8)
Govt. Management Institute	0 (0)	87 (100)	3 (8)	6 (9)	46 (46)
Private Management Institute	0 (0)	87 (100)	0 (0)	5 (5)	1 (1)
Govt. Polytechnic	0 (0)	87 (100)	2 (7)	4 (8)	51 (55)
Private Polytechnic	0 (0)	87 (100)	0 (0)	0 (0)	8 (8)
Govt. Vocational Training School/ITI	0 (0)	87 (100)	5 (10)	8 (12)	55 (59)
Private Vocational Training School/ITI	0 (0)	87 (100)	0 (0)	5 (5)	1 (1)
Govt. Non Formal Training Centre	13 (19)	74 (81)	10 (12)	9 (9)	16 (15)
Private Non Formal Training Centre	1 (1)	86 (99)	2 (1)	0 (0)	0 (0)
Govt. School For Disabled	0 (0)	87 (100)	0 (0)	1 (4)	47 (50)
Private School For Disabled	2 (5)	85 (95)	0 (0)	2 (3)	10 (11)
Government Others	0 (0)	87 (100)	0 (0)	0 (0)	0 (0)
Private Others	0 (0)	87 (100)	0 (0)	0 (0)	0 (0)

Note : Distance A : Less than 5 km; B : Between 5-10 km; C : 10+ km.; Source : Data Analysis is based on 2011 Census.

DISCLAIMER

The Terms of Use and Disclaimer of Datanet India Private Limited (hereinafter referred to as "Datanet") for use of this analysis report of **Beltara Assembly Constituency (Beltara Vidhan Sabha)** :-

1. **Assembly Factbook™** is a Registered Trade Mark owned by Datanet.
2. All the maps are sketched and graphical representation only and have not been drawn to the scale and also not to represent the actual geographical area or boundary of the unit.
3. The data for the aforesaid analysis is based on authentic sources and has been culled from the various publications of Census, CSO and NSSO for district and block level data, various central and state government departments, Central & State Elections Commissions and the concerned Returning Officers' releases, Electoral Rolls, Election results and allied publications, internal assessment, surveys, estimates and analysis. Therefore, certain adjustment of data at micro level may have been done to arrive closer to the macro data.
4. Data have been provided on an "As Is" and "As AVAILABLE" basis
5. The colours shown in the maps or diagram and charts of a particular party, alliance or AC are indicative and do not represent them.
6. This publication which includes maps, sheets, graphs and data would be the property under copyright of Datanet only. The user may use these for its internal study, analysis and research purposes. It's public display, re-selling or any commercial uses by the user are not allowed.
7. Datanet has taken due care and caution in compilation and processing of data and allied information, but does not guarantee the accuracy, adequacy or completeness of any information/analysis and will be not responsible for any errors or omissions or for the results obtained from the use of such information/analysis.
8. All the contents for the publication have been culled from various authentic sources and Datanet reasonably believes such sources to be reliable, but does not make any representations, express or implied as to the accuracy or fitness of use of such information. The information or contents of the information/analysis do not constitute advice and should not be relied upon in making (or refraining from making) any decision. Any reliance placed upon the information provided by Datanet is the sole responsibility and strictly at the user's risk.
9. In no event will Datanet be liable for any damages (including, without limitation, damages for loss of business projects, or loss of profits) arising in contract, tort or otherwise from the use of or inability to use any of its contents, or from any action taken (or refrained from being taken) as a result of using the analysis or any of its contents. Datanet its directors, owners, editors, officials, employees, distributor and agents or any associate will not be liable for any errors in the information contained or any consequences arising from the use of the contents of the provided information/analysis.
10. If any provision of these terms and conditions is held invalid or illegal or unenforceable for any reason by any court of competent jurisdiction, such provision shall be severed and the remainder of provisions of the terms and conditions shall continue in full force and effect as if the Term of Use had been executed with the invalid, illegal or unenforceable provision eliminated.
11. If there are any discrepancies in the information provided, please bring it to attention of Datanet for suitable rectification measures.

**Get Complete Book
At Datanet India eBooks Store**

www.datanetindia-ebooks.com

or go directly at

[http://www.datanetindia-
ebooks.com/Assembly_factbook/Chhattisgarh/Bilaspur/
Beltara](http://www.datanetindia-ebooks.com/Assembly_factbook/Chhattisgarh/Bilaspur/Beltara)

 **india**stat**elections**

