



Chhattisgarh

# Assembly Factbook™

Kondagaon Assembly Constituency



Key Electoral Data of Kondagaon  
Assembly Constituency (Vidhan Sabha)

Chhattisgarh  
**Assembly Factbook**<sup>TM</sup>  
Kondagaon Assembly Constituency



Kondagaon Vidhan Sabha

## **Editor & Director**

Dr. R.K. Thukral

## **Research Editor**

Dr. Shafeeq Rahman

## **Compiled, Researched and Published by Datanet India Pvt. Ltd.**

D-100, 1st Floor,

Okhla Industrial Area, Phase-I,  
New Delhi- 110020.

Ph.: 91-11- 43580781-84

Email : support@indiastatpublications.com

Website : www.indiastatelections.com

## **Online Book Store :**

www.indiastatpublications.com

**Report No. :** AFB/CG-83-0125

**ISBN :** 978-93-87312-58-6

**First Edition :** January, 2018

**Eighth Updated Edition :** January, 2025

**Price :** Rs. 11500/-

US\$ 310

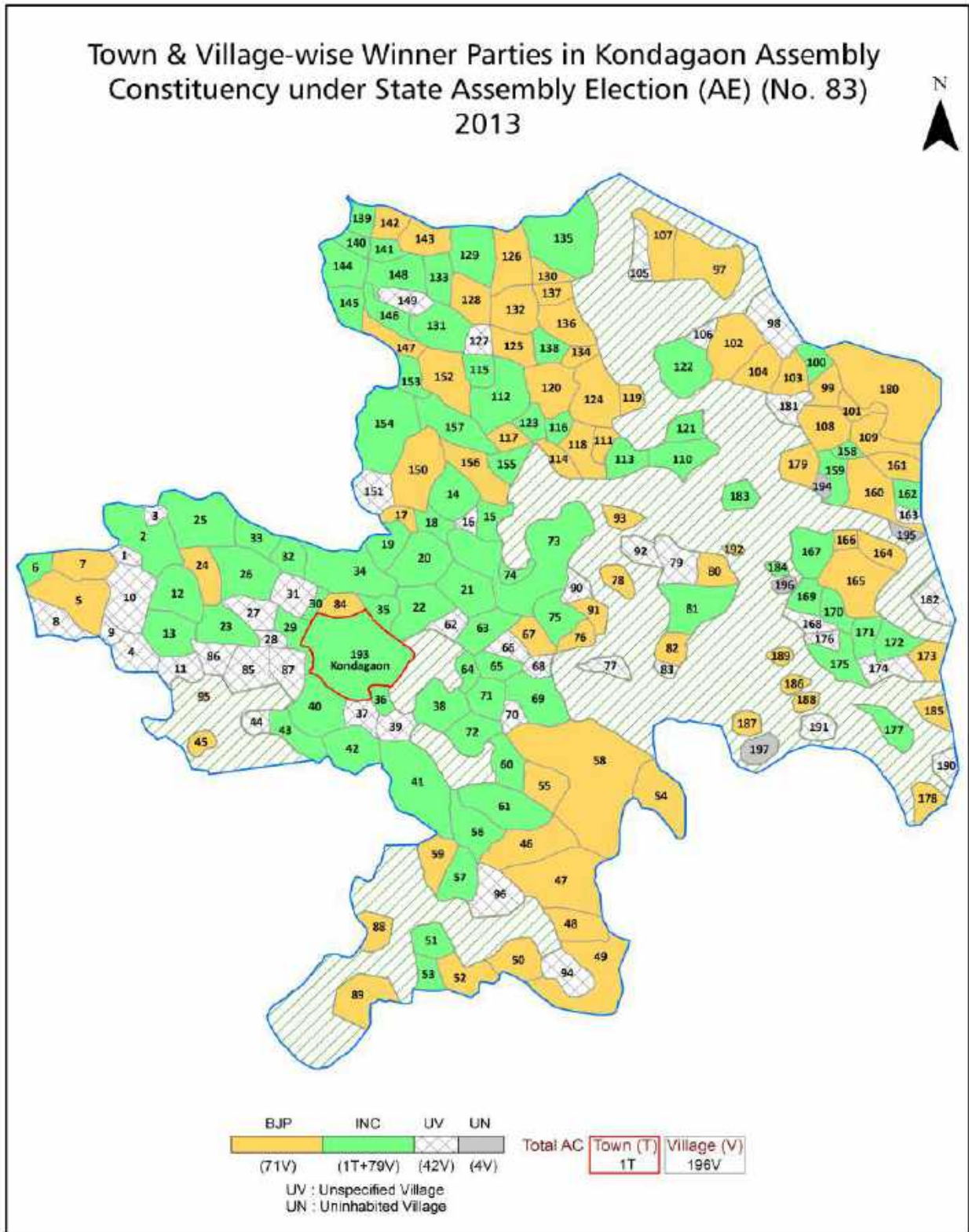
**© Datanet India Pvt. Ltd.**

All rights reserved. No part of this book may be reproduced, stored in a retrieval system or transmitted in any form or by any means, mechanical photocopying, photographing, scanning, recording or otherwise without the prior written permission of the publisher. Please refer to Disclaimer at page no. 196 for the use of this publication.

Printed in India

No.	Particulars	Page No.
	<b>Introduction</b>	
1	Assembly Constituency - (Vidhan Sabha) at a Glance   Features of Assembly as per Delimitation Commission of India (2008)	1-2
	<b>Location and Political Maps</b>	
2	Location Map   Boundaries of Assembly Constituency - (Vidhan Sabha) in District   Boundaries of Assembly Constituency under Parliamentary Constituency - (Lok Sabha)   Town & Village-wise Winner Parties- 2024, 2023, 2019, 2018, 2014, 2013, 2009 and 2008	3-11
	<b>Administrative Setup (2011)</b>	
3	District   Sub-district   Towns   Villages   Inhabited Villages   Uninhabited Villages   Village Panchayat   Intermediate Panchayat	12-22
	<b>Demographics (2011)</b>	
4	Population   Households   Rural/Urban Population   Towns and Villages by Population Size   Sex Ratio (Total & 0-6 Years)   Religious Population   Social Population   Literacy Rate	23-24
	<b>Electoral Features</b>	
5	Important Dates of Last Elections Held   Electors by Gender   Service Electors   Voters   Voters Turnout   Polling Stations & Average Number of Electors per Polling Station   Electors by Age Group   Present Elected Representatives	25-30
	<b>Historical Summary Election Results</b>	
6	Vote Share of Major Parties   Winning Margin (Number & Percentage)   Polarity of Parties   Summary Result of Assembly Segment of Parliamentary Elections 2024, 2019, 2014, 2009 and 2004   Summary Result of Assembly Elections 2023, 2018, 2013, 2008 and 2003	31-42
	<b>Polling Station Level Election Results</b>	
7	Name and Number of Polling Station 2024, 2023, 2019, 2018, 2014, 2013, 2009 and 2008   Polling Station-wise Electors, Voters & Voters Turnout 2024, 2023, 2019, 2018, 2014, 2013, 2009 and 2008   Polling Station wise Elections Results 2024, 2023, 2019, 2018, 2014, 2013, 2009 and 2008	43-174
	<b>Share of Assembly Constituency</b>	
8	Share of Assembly Constituency - (Vidhan Sabha) in State, District and Parliamentary Constituency - (Lok Sabha)	175
	<b>Socio-Economic Amenities (2011)</b>	
9	Access to Administrative Units   Agricultural, Manufacturing and Industrial Commodities   Demographic Indicators   Education   Health & Manpower   Drinking Water Supply   Sanitation   Entertainment and Recreations Infrastructure   Power   Food Allocation Distribution and Marketing of Agriculture Commodities Infrastructure   Transport and Road Infrastructure   Communication   Banking and Financial Services   Land Use   Irrigation Source	177-191
10	<b>Abbreviation &amp; Sources</b>	193-194
11	<b>Disclaimer</b>	196

Location & Political Map



## Administrative Setup

### List of Village Panchayat & Intermediate Panchayat (Block) Name - 2011

Village Name	Village Panchayat Name	Intermediate Panchayat Name
Dewgaon	Tamra Wand	Makadi
Dhansuli	Dhansuli	Kondagaon
Dharli	Dharli	Makadi
Dongar Silati	Singanpur	Kondagaon
Dongarigura	Dongarigura	Kondagaon
Dudhgaon	Chikhalputi	Kondagaon
Engra	Engra	Makadi
Farasgaon	Bafna	Kondagaon
Fukkagirola	Fukkagirola	Kondagaon
Gangada	Arla	Makadi
Amrawati	Amrawati	Makadi
Amrawati	Amrawati	Makadi
Gare	Gare	Makadi
Ghodagaon	Ghodagaon	Kondagaon
Anantpur	Anantpur	Makadi
Arangula	Pidhapal	Makadi
Girola	Girola	Kondagaon
Guhaborand	Guhaborand	Makadi
Arla	Arla	Makadi
Babai	Babai	Makadi
Gulbha	Bunagaon	Kondagaon
Gumdi	Arla	Makadi
Badebanjoda	Badebanjoda	Kondagaon
Badebendri	Badebendri	Kondagaon
Hadigaon	Hadigaon	Makadi
Hiramandla	-	Kondagaon
Badebhirawand	Badebhirawand	Kondagaon
Badeghodasara	Badeghodasara	Makadi
Badekanera	Badekanera	Kondagaon

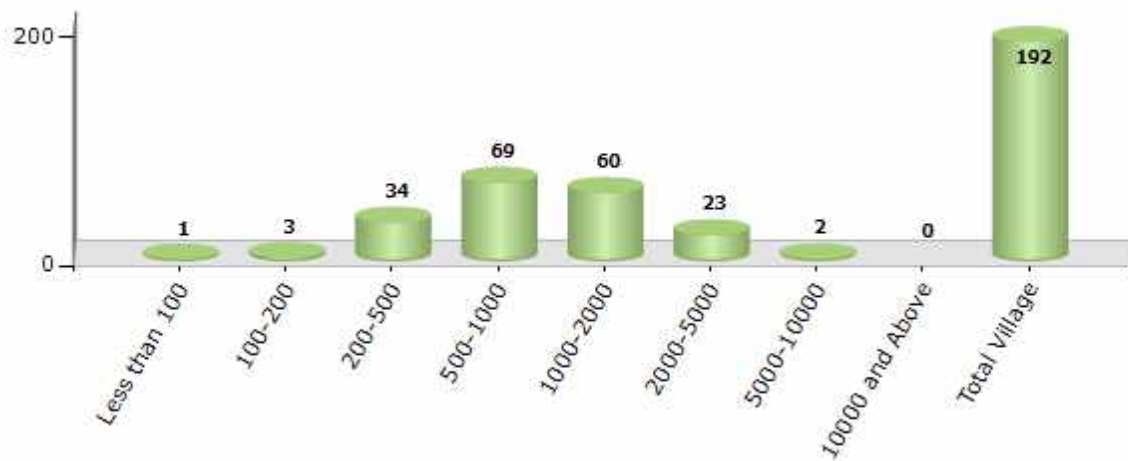
Contd....

Demographic

Number of Villages by Population Size - 2011

Less than 100	100-200	200-500	500-1000	1000-2000	2000-5000	5000-10000	10000 and Above	Total Village
1	3	34	69	60	23	2	0	192

Number of Villages by Population Size - 2011



Number of Towns by Population Size - 2011

Less than 4999	5000-9999	10000-19999	20000-49999	50000-99999	100000 and Above	Total Town
0	0	0	1	0	0	1

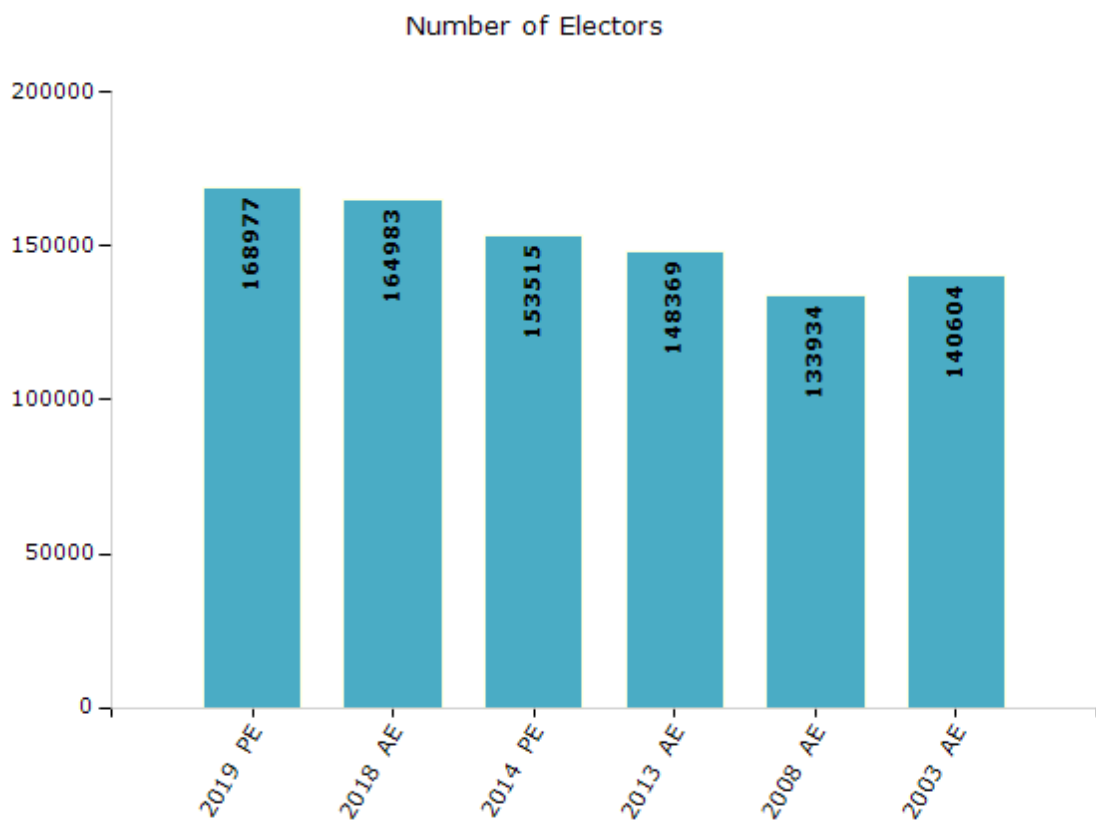
Number of Towns by Population Size - 2011



## Electoral Features

### Electoral by Male & Female

Year	Male	Female	Others	Total	Year	Male	Female	Others	Total
2019 PE	82779	86196	2	168977	2009 PE	-	-	-	-
2018 AE	80923	84053	7	164983	2008 AE	66218	67716	-	133934
2014 PE	76048	77467	0	153515	2004 PE	-	-	-	-
2013 AE	73793	74576	0	148369	2003 AE	68642	71962	-	140604



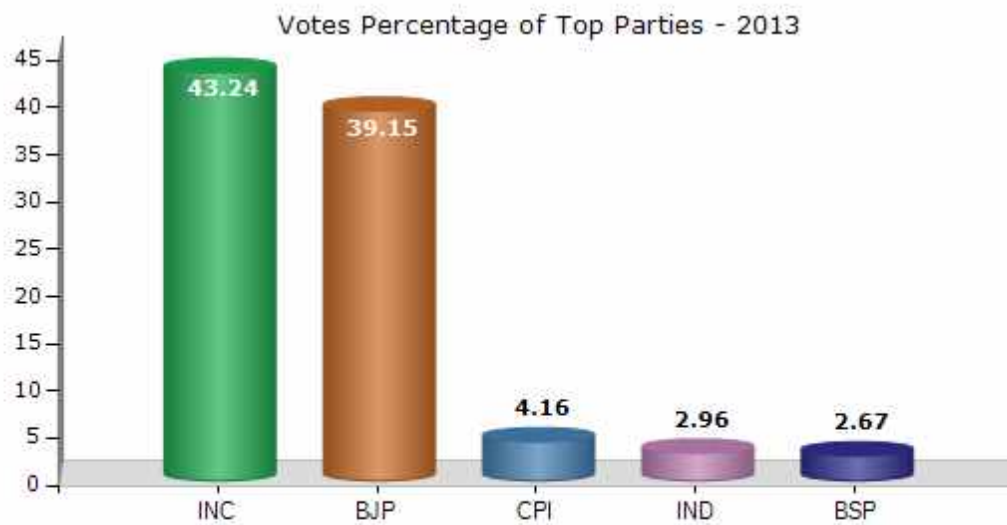
Note : AE : Assembly Election, PE : Assembly Segment of Parliamentary Election



## Historical Summary Election Results

### Summary Result of Assembly Election - 2013

Candidate Name	Party	Votes	Votes %
Mohan Markam	INC	54290	43.24
Lata Usendi	BJP	49155	39.15
Amalsai Sori	CPI	5229	4.16
Shankar Sodi	IND	3711	2.96
Rajkumar Markam	BSP	3347	2.67
Mohan Markam	IND	3060	2.44
	NOTA	6773	5.39



## Polling Station Level Election Results

### Number and Name of Polling Stations (PS) (2018)

Number of Polling Stations	Name of Polling Stations	Number of Polling Stations	Name of Polling Stations
1	Chimri	22	Palli - 1
2	Chalka	23	Palli - 2
3	Chaudang	24	Shampur - 1
4	Pala	25	Shampur - 2
5	Kivaibalenga	26	Shampur - 3
6	Vanjugani	27	Maragaon
7	Bansgaon	28	Bhogadi
8	Chichdogri	29	Keravahi - 1
9	Karathialwad	30	Keravahi - 2
10	Bhiragaon B	31	Hukabedapathri
11	Kevti	32	Dandvan
12	Bunagaon	33	Manjhiborand - 1
13	Malakot - 1	34	Manjhiborand - 2
14	Malakot - 2	35	Badra
15	Dadhiya	36	Bibla
16	Masora - 1	37	Balond - 1
17	Masora - 2	38	Balond - 2
18	Masora - 3	39	Gare
19	Girola - 1	40	Bhatgaon
20	Girola - 2	41	Bhiragaon
21	Satgaon	42	Nalajhar

Contd....

## Polling Station Level Election Results

### Polling Station-wise Votes Secured by Overall Top Five Parties in Kondagaon Assembly in Assembly Election (AE) under Bastar Parliamentary Constituency in Chhattisgarh (2018)

Number of Polling Station	Winner - Mohan Markam (INC)	Runner-up - Lata Usendi (BJP)	3rd - Narendra Netam (BSP)	4th - Ramchandra Nag (CPI)	5th - Sukharam Netam (IND)	NOTA	Other	Total Votes Secured
36	335	157	14	17	8	16	0	547
37	245	554	24	25	16	17	0	881
38	454	101	17	12	14	23	0	621
39	391	330	30	26	23	14	0	814
40	19	243	21	5	6	15	0	309
41	223	115	17	10	4	8	0	377
42	268	128	13	9	11	21	0	450
43	476	279	16	25	23	26	0	845
44	289	218	14	13	9	13	0	556
45	364	329	19	16	13	29	0	770
46	213	122	5	7	1	4	0	352
47	384	367	15	17	14	34	0	831
48	186	128	14	6	3	5	0	342
49	185	175	10	13	4	15	0	402
50	268	306	26	12	10	11	0	633
51	200	177	11	8	5	7	0	408
52	359	324	25	13	19	23	0	763
53	142	185	3	10	7	3	0	350
54	386	266	17	17	16	26	0	728
55	298	225	12	19	14	23	0	591
56	260	343	18	17	16	17	0	671
57	249	410	17	11	6	16	0	709
58	103	142	5	10	5	10	0	275
59	217	156	19	19	13	20	0	444
60	75	205	5	20	6	7	0	318
61	239	177	9	16	8	13	0	462
62	234	246	13	17	2	13	0	525
63	347	174	22	15	4	25	0	587
64	237	337	29	16	14	30	0	663
65	174	309	29	13	14	29	0	568
66	299	291	12	15	14	31	0	662
67	44	441	11	15	14	21	0	546
68	54	146	26	12	3	6	0	247
69	216	305	8	6	9	15	0	559
70	105	158	11	4	6	12	0	296

Contd....

## Polling Station Level Election Results

### Winner, Runner-up and 3rd Party Position & Winning Margin According to Polling Stations in Kondagaon Assembly in Assembly Election (AE) under Bastar Parliamentary Constituency in Chhattisgarh (2018)

Polling Station Number	Winner Party	Winner Votes (%)	Runner-up Party	Runner-up Votes (%)	Winning Margin Votes (%)	Third Party	Third Party Votes (%)	Other Votes (%)
71	INC	289 (48.65)	BJP	243 (40.91)	46 (7.74)	BSP	16 (2.69)	46 (7.74)
72	BJP	346 (62.57)	INC	139 (25.14)	207 (37.43)	IND (SN)	19 (3.44)	49 (8.86)
73	INC	368 (50.27)	BJP	267 (36.48)	101 (13.79)	BSP	43 (5.87)	54 (7.38)
74	INC	215 (49.43)	BJP	170 (39.08)	45 (10.35)	BSP	15 (3.45)	35 (8.05)
75	BJP	235 (57.32)	INC	134 (32.68)	101 (24.64)	BSP	15 (3.66)	26 (6.34)
76	BJP	292 (46.35)	INC	248 (39.37)	44 (6.98)	CPI	26 (4.13)	64 (10.16)
77	BJP	413 (60.56)	INC	207 (30.35)	206 (30.21)	CPI	16 (2.35)	46 (6.74)
78	BJP	191 (51.76)	INC	135 (36.59)	56 (15.17)	CPI	20 (5.42)	23 (6.23)
79	INC	238 (54.59)	BJP	164 (37.61)	74 (16.98)	BSP	10 (2.29)	24 (5.5)
80	INC	267 (43.77)	BJP	246 (40.33)	21 (3.44)	BSP	22 (3.61)	75 (12.3)
81	BJP	301 (59.02)	INC	148 (29.02)	153 (30)	CPI	18 (3.53)	43 (8.43)
82	BJP	257 (42.41)	INC	231 (38.12)	26 (4.29)	BSP	74 (12.21)	44 (7.26)
83	BJP	368 (50.41)	INC	214 (29.32)	154 (21.09)	BSP	57 (7.81)	91 (12.47)
84	BJP	417 (55.38)	INC	252 (33.47)	165 (21.91)	BSP	26 (3.45)	58 (7.7)
85	INC	377 (50.27)	BJP	294 (39.2)	83 (11.07)	BSP	25 (3.33)	54 (7.2)
86	BJP	422 (50.3)	INC	302 (36)	120 (14.3)	CPI	30 (3.58)	85 (10.13)
87	INC	216 (43.37)	BJP	156 (31.33)	60 (12.04)	BSP	87 (17.47)	39 (7.83)
88	BJP	279 (60.26)	INC	114 (24.62)	165 (35.64)	BSP	29 (6.26)	41 (8.86)
89	INC	139 (44.69)	BJP	126 (40.51)	13 (4.18)	BSP	22 (7.07)	24 (7.72)
90	INC	328 (41.89)	BJP	321 (41)	7 (0.89)	BSP	34 (4.34)	100 (12.77)
91	INC	249 (45.03)	BJP	190 (34.36)	59 (10.67)	BSP	31 (5.61)	83 (15.01)
92	BJP	262 (45.17)	INC	240 (41.38)	22 (3.79)	BSP	28 (4.83)	50 (8.62)
93	BJP	276 (49.91)	INC	222 (40.14)	54 (9.77)	BSP	20 (3.62)	35 (6.33)
94	BJP	161 (47.35)	INC	149 (43.82)	12 (3.53)	CPI	11 (3.24)	19 (5.59)
95	BJP	394 (44.82)	INC	330 (37.54)	64 (7.28)	CPI	40 (4.55)	115 (13.08)
96	INC	227 (61.52)	BJP	101 (27.37)	126 (34.15)	BSP	13 (3.52)	28 (7.59)
97	INC	300 (51.46)	BJP	202 (34.65)	98 (16.81)	BSP	16 (2.74)	65 (11.15)
98	BJP	201 (50.25)	INC	147 (36.75)	54 (13.5)	CPI	19 (4.75)	33 (8.25)
99	INC	186 (48.95)	BJP	152 (40)	34 (8.95)	CPI	15 (3.95)	27 (7.11)
100	BJP	274 (45.67)	INC	273 (45.5)	1 (0.17)	BSP	25 (4.17)	28 (4.67)
101	INC	249 (64.18)	BJP	90 (23.2)	159 (40.98)	CPI	15 (3.87)	34 (8.76)
102	BJP	379 (45.61)	INC	336 (40.43)	43 (5.18)	BSP	30 (3.61)	86 (10.35)
103	BJP	342 (54.63)	INC	199 (31.79)	143 (22.84)	IND (SN)	23 (3.67)	62 (9.9)
104	INC	188 (49.34)	BJP	152 (39.9)	36 (9.44)	BSP	15 (3.94)	26 (6.82)
105	BJP	315 (55.07)	INC	151 (26.4)	164 (28.67)	BSP	38 (6.64)	68 (11.89)

Contd....

## Socio-Economic Amenities - Rural

### Access to Education Facilities

Particulars	Number of Village (% of Population)				
	Available	Not Available	If Not Available (Distance of Nearest Facility)		
			A	B	C
Govt. Primary School	191 (100)	1 (0)	1 (0)	0 (0)	0 (0)
Private Primary School	13 (11)	179 (89)	0 (0)	0 (0)	0 (0)
Govt. Middle School	154 (93)	38 (7)	30 (5)	5 (1)	0 (0)
Private Middle School	11 (9)	181 (91)	0 (0)	0 (0)	0 (0)
Govt. Secondary School	35 (38)	157 (62)	59 (25)	82 (31)	14 (5)
Private Secondary School	2 (2)	190 (98)	0 (0)	1 (1)	0 (0)
Govt. Senior Secondary School	18 (21)	174 (79)	44 (20)	83 (39)	43 (17)
Private Senior Secondary School	2 (2)	190 (98)	0 (0)	0 (0)	0 (0)
Govt. Arts and Science Degree College	0 (0)	192 (100)	3 (1)	22 (17)	160 (78)
Private Arts and Science Degree College	1 (0)	191 (100)	0 (0)	0 (0)	0 (0)
Govt. Engineering College	0 (0)	192 (100)	0 (0)	1 (0)	183 (97)
Private Engineering College	0 (0)	192 (100)	0 (0)	0 (0)	1 (0)
Govt. Medicine College	0 (0)	192 (100)	0 (0)	1 (0)	187 (98)
Private Medicine College	0 (0)	192 (100)	0 (0)	0 (0)	1 (0)
Govt. Management Institute	0 (0)	192 (100)	0 (0)	0 (0)	120 (57)
Private Management Institute	0 (0)	192 (100)	0 (0)	0 (0)	59 (37)
Govt. Polytechnic	0 (0)	192 (100)	1 (0)	0 (0)	183 (96)
Private Polytechnic	0 (0)	192 (100)	0 (0)	0 (0)	2 (1)
Govt. Vocational Training School/ITI	0 (0)	192 (100)	4 (2)	20 (16)	164 (80)
Private Vocational Training School/ITI	0 (0)	192 (100)	0 (0)	0 (0)	0 (0)
Govt. Non Formal Training Centre	3 (2)	189 (98)	0 (0)	1 (0)	91 (42)
Private Non Formal Training Centre	0 (0)	192 (100)	0 (0)	0 (0)	0 (0)
Govt. School For Disabled	1 (1)	191 (99)	0 (0)	1 (0)	164 (86)
Private School For Disabled	0 (0)	192 (100)	0 (0)	0 (0)	1 (0)
Government Others	0 (0)	192 (100)	0 (0)	0 (0)	20 (11)
Private Others	0 (0)	192 (100)	0 (0)	0 (0)	0 (0)

Note : Distance A : Less than 5 km; B : Between 5-10 km; C : 10+ km.; Source : Data Analysis is based on 2011 Census.

## DISCLAIMER

The Terms of Use and Disclaimer of Datanet India Private Limited (hereinafter referred to as "Datanet") for use of this analysis report of **Kondagaon Assembly Constituency (Kondagaon Vidhan Sabha)** :-

1. **Assembly Factbook™** is a Registered Trade Mark owned by Datanet.
2. All the maps are sketched and graphical representation only and have not been drawn to the scale and also not to represent the actual geographical area or boundary of the unit.
3. The data for the aforesaid analysis is based on authentic sources and has been culled from the various publications of Census, CSO and NSSO for district and block level data, various central and state government departments, Central & State Elections Commissions and the concerned Returning Officers' releases, Electoral Rolls, Election results and allied publications, internal assessment, surveys, estimates and analysis. Therefore, certain adjustment of data at micro level may have been done to arrive closer to the macro data.
4. Data have been provided on an "As Is" and "As AVAILABLE" basis
5. The colours shown in the maps or diagram and charts of a particular party, alliance or AC are indicative and do not represent them.
6. This publication which includes maps, sheets, graphs and data would be the property under copyright of Datanet only. The user may use these for its internal study, analysis and research purposes. It's public display, re-selling or any commercial uses by the user are not allowed.
7. Datanet has taken due care and caution in compilation and processing of data and allied information, but does not guarantee the accuracy, adequacy or completeness of any information/analysis and will be not responsible for any errors or omissions or for the results obtained from the use of such information/analysis.
8. All the contents for the publication have been culled from various authentic sources and Datanet reasonably believes such sources to be reliable, but does not make any representations, express or implied as to the accuracy or fitness of use of such information. The information or contents of the information/analysis do not constitute advice and should not be relied upon in making (or refraining from making) any decision. Any reliance placed upon the information provided by Datanet is the sole responsibility and strictly at the user's risk.
9. In no event will Datanet be liable for any damages (including, without limitation, damages for loss of business projects, or loss of profits) arising in contract, tort or otherwise from the use of or inability to use any of its contents, or from any action taken (or refrained from being taken) as a result of using the analysis or any of its contents. Datanet its directors, owners, editors, officials, employees, distributor and agents or any associate will not be liable for any errors in the information contained or any consequences arising from the use of the contents of the provided information/analysis.
10. If any provision of these terms and conditions is held invalid or illegal or unenforceable for any reason by any court of competent jurisdiction, such provision shall be severed and the remainder of provisions of the terms and conditions shall continue in full force and effect as if the Term of Use had been executed with the invalid, illegal or unenforceable provision eliminated.
11. If there are any discrepancies in the information provided, please bring it to attention of Datanet for suitable rectification measures.

**Get Complete Book  
At Datanet India eBooks Store**

[www.datanetindia-ebooks.com](http://www.datanetindia-ebooks.com)

or go directly at

[http://www.datanetindia-  
ebooks.com/Assembly\\_factbook/Chhattisgarh/Bastar/  
Kondagaon](http://www.datanetindia-ebooks.com/Assembly_factbook/Chhattisgarh/Bastar/Kondagaon)

 **india**stat**elections**

