



Chhattisgarh

# Assembly Factbook™

Chitrakot Assembly Constituency



Key Electoral Data of Chitrakot  
Assembly Constituency (Vidhan Sabha)

Chhattisgarh  
**Assembly Factbook**<sup>TM</sup>  
Chitrakot Assembly Constituency



Chitrakot Vidhan Sabha

## **Editor & Director**

Dr. R.K. Thukral

## **Research Editor**

Dr. Shafeeq Rahman

## **Compiled, Researched and Published by Datanet India Pvt. Ltd.**

D-100, 1st Floor,

Okhla Industrial Area, Phase-I,  
New Delhi- 110020.

Ph.: 91-11- 43580781-84

Email : support@indiastatpublications.com

Website : www.indiastatelections.com

## **Online Book Store :**

www.indiastatpublications.com

**Report No. :** AFB/CG-87-0125

**ISBN :** 978-93-87312-35-7

**First Edition :** January, 2018

**Eighth Updated Edition :** January, 2025

**Price :** Rs. 11500/-

US\$ 310

**© Datanet India Pvt. Ltd.**

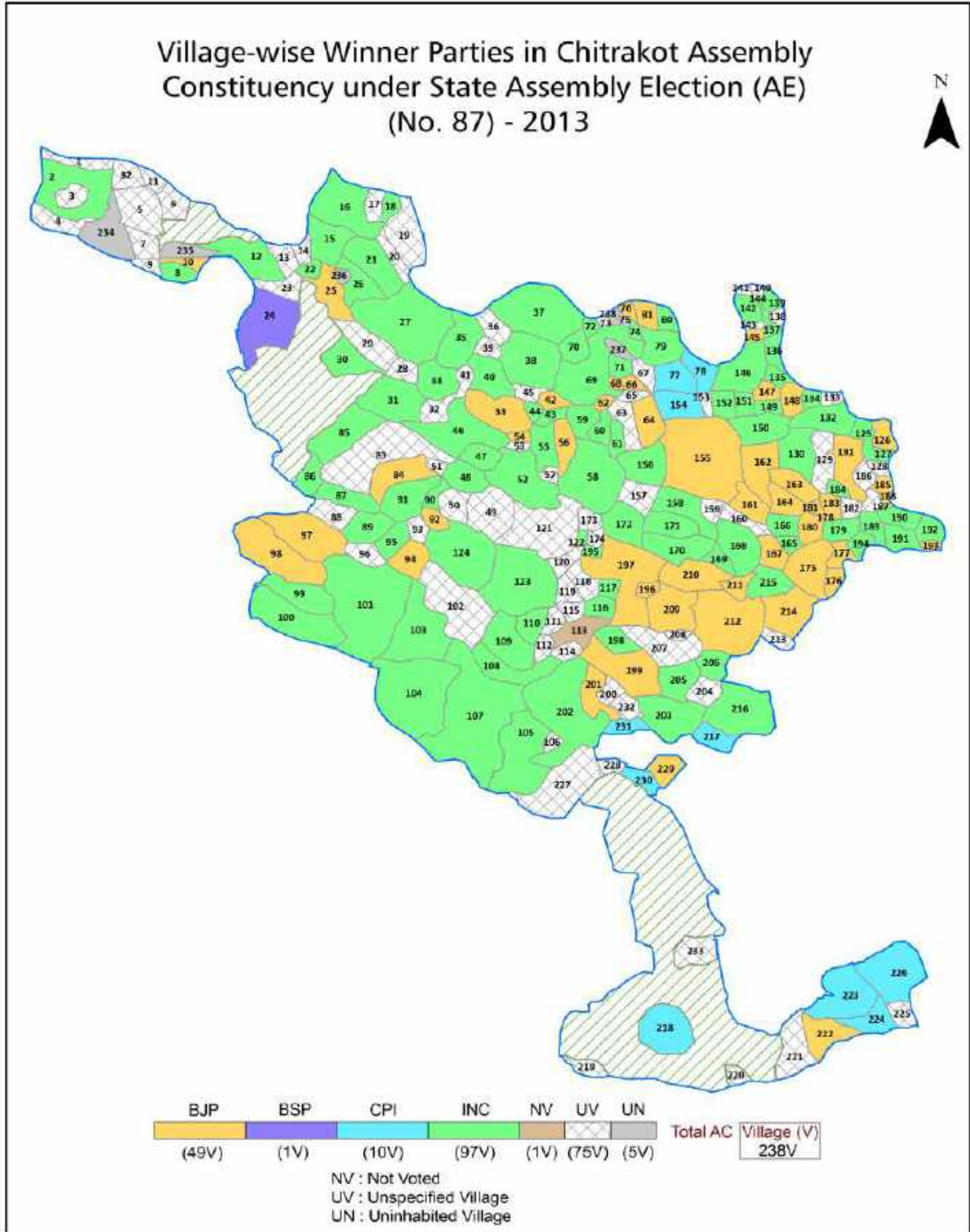
All rights reserved. No part of this book may be reproduced, stored in a retrieval system or transmitted in any form or by any means, mechanical photocopying, photographing, scanning, recording or otherwise without the prior written permission of the publisher. Please refer to Disclaimer at page no. 210 for the use of this publication.

Printed in India

# Contents

No.	Particulars	Page No.
	<b>Introduction</b>	
1	Assembly Constituency - (Vidhan Sabha) at a Glance   Features of Assembly as per Delimitation Commission of India (2008)	1-2
	<b>Location and Political Maps</b>	
2	Location Map   Boundaries of Assembly Constituency - (Vidhan Sabha in District   Boundaries of Assembly Constituency under Parliamentary Constituency - (Lok Sabha)   Village-wise Winner Parties- 2024, 2023, 2019, 2018, 2014, 2013, 2009 and 2008	3-11
	<b>Administrative Setup (2011)</b>	
3	District   Sub-district   Towns   Villages   Inhabited Villages   Uninhabited Villages   Village Panchayat   Intermediate Panchayat	12-24
	<b>Demographics (2011)</b>	
4	Population   Households   Rural/Urban Population   Villages by Population Size   Sex Ratio (Total & 0-6 Years)   Religious Population   Social Population   Literacy Rate	25-26
	<b>Electoral Features</b>	
5	Important Dates of Last Elections Held   Electors by Gender   Service Electors   Voters   Voters Turnout   Polling Stations & Average Number of Electors per Polling Station   Electors by Age Group   Present Elected Representatives	27-32
	<b>Historical Summary Election Results</b>	
6	Vote Share of Major Parties   Winning Margin (Number & Percentage   Polarity of Parties   Summary Result of Assembly Segment of Parliamentary Elections 2024, 2019, 2014, 2009 and 2004   Summary Result of Assembly Elections 2023, 2018, 2013, 2008 and 2003	33-44
	<b>Polling Station Level Election Results</b>	
7	Name and Number of Polling Station 2024, 2023, 2019, 2018, 2014, 2013, 2009 and 2008   Polling Station-wise Electors, Voters & Voters Turnout 2024, 2023, 2019, 2018, 2014, 2013, 2009 and 2008   Polling Station wise Elections Results 2024, 2023, 2019, 2018, 2014, 2013, 2009 and 2008	45-188
	<b>Share of Assembly Constituency</b>	
8	Share of Assembly Constituency - (Vidhan Sabha) in State, District and Parliamentary Constituency - (Lok Sabha)	189
	<b>Socio-Economic Amenities (2011)</b>	
9	Access to Administrative Units   Agricultural, Manufacturing and Industrial Commodities   Demographic Indicators   Education   Health & Manpower   Drinking Water Supply   Sanitation   Entertainment and Recreations Infrastructure   Power   Food Allocation Distribution and Marketing of Agriculture Commodities Infrastructure   Transport and Road Infrastructure   Communication   Banking and Financial Services   Land Use   Irrigation Source	191-205
10	<b>Abbreviation &amp; Sources</b>	207-208
11	<b>Disclaimer</b>	210

Location & Political Map



## Administrative Setup

### List of Village Panchayat & Intermediate Panchayat (Block) Name - 2011

Village Name	Village Panchayat Name	Intermediate Panchayat Name
Adwal	Garda	Lohandiguda
Adwal	Chhotekilepal	Bastanar (Bade Kilepal)
Airmur	Airmur	Lohandiguda
Airwar	Kasturpal	Lohandiguda
Alnar	Alnar	Lohandiguda
Alwa	Alwa	Darbha
Amlidhar	Chandela	Lohandiguda
Anjar	Anjar	Lohandiguda
Arandwal	Baghanpal	Lohandiguda
Arpund	Arpund	Lohandiguda
Arracote	Arracote	Tonkapal
Badanji	Badanji	Lohandiguda
Badaparakot	Badaparakot	Tonkapal
Bade Arapur	Bade Arapur	Tonkapal
Bade Bodenar	Bade Bodenar	Bastanar (Bade Kilepal)
Badedharaur	Badedharaur	Lohandiguda
Badegumiapal	Toyar	Lohandiguda
Badegurwe	Kukanar	Darbha
Badekadma	Badekadma	Darbha
Badekakloor	Badekakloor	Bastanar (Bade Kilepal)
Badekilepal	Badekilepal	Bastanar (Bade Kilepal)
Bademarenga	Bademarenga	Tonkapal
Bademoratpal	Bademoratpal	Tonkapal
Badeparoda	Chhoteparroda	Lohandiguda
Badrenga	Badrenga	Lohandiguda
Baghanpal	Baghanpal	Lohandiguda
Bagmundipeneda	Bagmundipeneda	Bastanar (Bade Kilepal)
Bahanpur	Kodoli	Bastanar (Bade Kilepal)
Banganpal	Palwa	Tonkapal

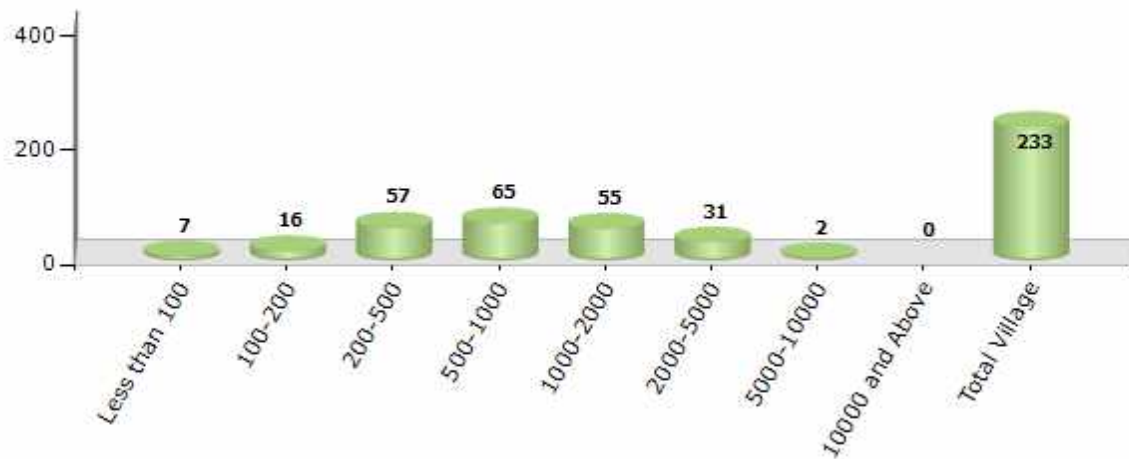
Contd....

Demographic

Number of Villages by Population Size - 2011

Less than 100	100-200	200-500	500-1000	1000-2000	2000-5000	5000-10000	10000 and Above	Total Village
7	16	57	65	55	31	2	0	233

Number of Villages by Population Size - 2011



## Electoral Features

### Electoral by Male & Female

Year	Male	Female	Others	Total	Year	Male	Female	Others	Total
2019 PE	79154	88299	1	167454	2009 PE	-	-	-	-
2018 AE	78230	87118	1	165349	2008 AE	68056	72792	-	140848
2014 PE	74485	80736	0	155221	2004 PE	-	-	-	-
2013 AE	72577	78662	0	151239	2003 AE	48272	52389	-	100661



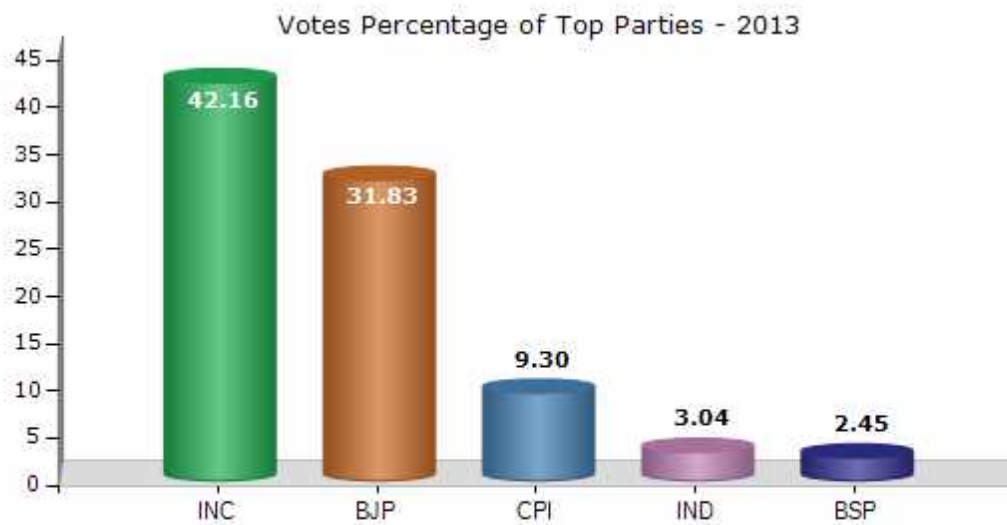
Note : AE : Assembly Election, PE : Assembly Segment of Parliamentary Election



## Historical Summary Election Results

### Summary Result of Assembly Election - 2013

Candidate Name	Party	Votes	Votes %
Deepak Kumar Baij	INC	50303	42.16
Baiduram Kashyap	BJP	37974	31.83
Sonadhar Nag	CPI	11099	9.3
Shankar Ram Thakur	IND	3627	3.04
Hemant Poyam	BSP	2929	2.45
Danti Ram Poyam	SHS	2531	2.12
	NOTA	10848	9.09



**Polling Station Level Election Results**

**Number and Name of Polling Stations (PS) (2018)**

<b>Number of Polling Stations</b>	<b>Name of Polling Stations</b>	<b>Number of Polling Stations</b>	<b>Name of Polling Stations</b>
1	Bodeli	22	Erikpal
2	Harrakoder	23	Kastur Pal
3	Erpund	24	Kuthar
4	Chandela	25	Parapur ~1
5	Amlidhar	26	Parapur ~2
6	Kaknar	27	Gadiya -1
7	Palam	28	Gadiya-2
8	Bheja	29	Gadiya-3
9	Binta	30	Bade Dharaoor -1
10	Karekot	31	Bade Dharaoor -2
11	Sulenga	32	Usribeda
12	Satspur	33	Chitrkot ~1
13	Mardoom-1	34	Chitrakot - 3
14	Mardoom-2	35	Chitrkot ~2
15	Matnar 1	36	Dhuragaon - 1
16	Matnar- 2	37	Dhuragaon - 2
17	Koder - 1	38	Badeproda
18	Koder - 2	39	Belar -1
19	Badrenga	40	Belar - 2
20	Erwaar	41	Belar -3
21	Ermur	42	Takragudha

Contd....

**Polling Station Level Election Results**

**Polling Station-wise Votes Secured by Overall Top Five Parties in Chitrakot Assembly in Assembly Election (AE) under Bastar Parliamentary Constituency in Chhattisgarh (2018)**

Number of Polling Station	Winner - Deepak Baij [E] (INC)	Runner-up - Lachhuram Kashyap (BJP)	3rd - Tankeshwar Bhardwaj (JCCJ)	4th - Dharmuram Kashyap (IND)	5th - Suresh Kawasi Alias Sargeem Kawasi (SHS)	NOTA	Other	Total Votes Secured
36	405	146	29	7	4	16	5	612
37	323	144	13	0	10	10	4	504
38	220	212	18	5	4	12	8	479
39	261	45	146	11	19	32	29	543
40	231	25	190	17	27	57	30	577
41	212	50	186	13	24	22	23	530
42	336	89	309	23	29	63	30	879
43	347	60	174	11	12	39	16	659
44	346	110	165	11	19	46	14	711
45	264	360	11	8	5	21	10	679
46	82	437	16	8	3	5	6	557
47	466	198	22	10	5	27	4	732
48	209	107	4	6	2	7	1	336
49	264	133	2	7	1	12	2	421
50	588	288	6	17	11	62	14	986
51	173	348	5	8	9	14	8	565
52	534	250	14	14	23	46	9	890
53	141	69	11	3	8	8	4	244
54	433	285	8	11	6	30	9	782
55	235	172	7	5	5	5	6	435
56	345	193	185	23	18	84	31	879
57	371	408	67	23	13	89	19	990
58	323	250	30	21	12	52	17	705
59	224	119	24	9	7	32	8	423
60	180	291	12	3	5	18	4	513
61	177	299	9	8	4	19	10	526
62	153	254	13	5	2	6	1	434
63	198	137	11	5	3	5	10	369
64	341	401	35	12	7	25	15	836
65	156	158	90	9	17	24	14	468
66	440	121	13	40	11	34	9	668
67	262	245	11	17	5	55	7	602
68	356	160	57	17	20	60	21	691
69	474	181	114	25	15	37	30	876
70	292	274	33	8	7	24	14	652

Contd....

## Polling Station Level Election Results

### Winner, Runner-up and 3rd Party Position & Winning Margin According to Polling Stations in Chitrakot Assembly in Assembly Election (AE) under Bastar Parliamentary Constituency in Chhattisgarh (2018)

Polling Station Number	Winner Party	Winner Votes (%)	Runner-up Party	Runner-up Votes (%)	Winning Margin Votes (%)	Third Party	Third Party Votes (%)	Other Votes (%)
71	INC	260 (48.69)	BJP	183 (34.27)	77 (14.42)	JCCJ	36 (6.74)	55 (10.3)
72	BJP	527 (62.37)	INC	235 (27.81)	292 (34.56)	JCCJ	39 (4.62)	44 (5.21)
73	BJP	273 (57.23)	INC	163 (34.17)	110 (23.06)	JCCJ	10 (2.1)	31 (6.5)
74	INC	219 (54.48)	BJP	124 (30.85)	95 (23.63)	JCCJ	28 (6.97)	31 (7.71)
75	INC	383 (49.36)	BJP	251 (32.35)	132 (17.01)	JCCJ	31 (3.99)	111 (14.3)
76	INC	430 (51.56)	BJP	240 (28.78)	190 (22.78)	IND (DK)	26 (3.12)	138 (16.55)
77	BJP	266 (41.82)	INC	200 (31.45)	66 (10.37)	IND (DK)	21 (3.3)	149 (23.43)
78	INC	357 (58.62)	BJP	114 (18.72)	243 (39.9)	IND (DK)	21 (3.45)	117 (19.21)
79	INC	324 (46.89)	BJP	272 (39.36)	52 (7.53)	SHS	21 (3.04)	74 (10.71)
80	INC	295 (54.23)	BJP	171 (31.43)	124 (22.8)	IND (DK)	10 (1.84)	68 (12.5)
81	BJP	172 (61.87)	INC	82 (29.5)	90 (32.37)	JCCJ	4 (1.44)	20 (7.19)
82	BJP	280 (44.44)	INC	261 (41.43)	19 (3.01)	JCCJ	25 (3.97)	64 (10.16)
83	INC	300 (51.72)	BJP	141 (24.31)	159 (27.41)	IND (DK)	21 (3.62)	118 (20.34)
84	BJP	358 (52.03)	INC	226 (32.85)	132 (19.18)	JCCJ	42 (6.1)	62 (9.01)
85	BJP	220 (51.52)	INC	176 (41.22)	44 (10.3)	JCCJ	4 (0.94)	27 (6.32)
86	BJP	423 (46.48)	INC	329 (36.15)	94 (10.33)	SHS	33 (3.63)	125 (13.74)
87	BJP	279 (51.67)	INC	145 (26.85)	134 (24.82)	IND (DK)	25 (4.63)	91 (16.85)
88	INC	306 (72.51)	BJP	56 (13.27)	250 (59.24)	JCCJ	6 (1.42)	54 (12.8)
89	INC	170 (46.07)	BJP	71 (19.24)	99 (26.83)	SHS	20 (5.42)	108 (29.27)
90	BJP	220 (34.98)	INC	147 (23.37)	73 (11.61)	SHS	105 (16.69)	157 (24.96)
91	BJP	288 (44.93)	INC	202 (31.51)	86 (13.42)	IND (DK)	26 (4.06)	125 (19.5)
92	BJP	405 (56.56)	INC	181 (25.28)	224 (31.28)	IND (DK)	20 (2.79)	110 (15.36)
93	INC	433 (45.87)	BJP	276 (29.24)	157 (16.63)	IND (DK)	38 (4.03)	197 (20.87)
94	INC	263 (54.34)	BJP	163 (33.68)	100 (20.66)	IND (DK)	12 (2.48)	46 (9.5)
95	INC	295 (51.85)	BJP	174 (30.58)	121 (21.27)	IND (DK)	17 (2.99)	83 (14.59)
96	INC	197 (46.68)	BJP	87 (20.62)	110 (26.06)	IND (DK)	17 (4.03)	121 (28.67)
97	BJP	82 (35.5)	INC	64 (27.71)	18 (7.79)	SHS	18 (7.79)	67 (29)
98	INC	281 (62.44)	BJP	108 (24)	173 (38.44)	SHS	11 (2.44)	50 (11.11)
99	BJP	222 (57.66)	INC	48 (12.47)	174 (45.19)	SHS	14 (3.64)	101 (26.23)
100	INC	190 (50.13)	BJP	151 (39.84)	39 (10.29)	IND (DK)	7 (1.85)	31 (8.18)
101	INC	295 (47.58)	BJP	221 (35.65)	74 (11.93)	IND (DK)	17 (2.74)	87 (14.03)
102	INC	310 (44.73)	BJP	258 (37.23)	52 (7.5)	JCCJ	32 (4.62)	93 (13.42)
103	INC	371 (56.64)	BJP	146 (22.29)	225 (34.35)	IND (DK)	21 (3.21)	117 (17.86)
104	BJP	143 (49.65)	INC	57 (19.79)	86 (29.86)	IND (DK)	20 (6.94)	68 (23.61)
105	INC	354 (52.37)	BJP	149 (22.04)	205 (30.33)	IND (DK)	26 (3.85)	147 (21.75)

Contd....

**Socio-Economic Amenities - Rural**

**Access to Education Facilities**

Particulars	Number of Village (% of Population)				
	Available	Not Available	If Not Available (Distance of Nearest Facility)		
			A	B	C
Govt. Primary School	228 (100)	5 (0)	2 (0)	0 (0)	0 (0)
Private Primary School	7 (5)	226 (95)	0 (0)	0 (0)	0 (0)
Govt. Middle School	157 (88)	76 (12)	46 (7)	16 (3)	5 (1)
Private Middle School	6 (4)	227 (96)	0 (0)	0 (0)	0 (0)
Govt. Secondary School	30 (26)	203 (74)	48 (21)	95 (35)	41 (12)
Private Secondary School	0 (0)	233 (100)	0 (0)	0 (0)	0 (0)
Govt. Senior Secondary School	16 (17)	217 (83)	42 (20)	70 (25)	79 (26)
Private Senior Secondary School	1 (1)	232 (99)	0 (0)	0 (0)	0 (0)
Govt. Arts and Science Degree College	4 (1)	229 (99)	0 (0)	3 (1)	201 (86)
Private Arts and Science Degree College	4 (1)	229 (99)	0 (0)	0 (0)	0 (0)
Govt. Engineering College	0 (0)	233 (100)	0 (0)	3 (1)	201 (87)
Private Engineering College	0 (0)	233 (100)	0 (0)	0 (0)	0 (0)
Govt. Medicine College	0 (0)	233 (100)	0 (0)	3 (1)	208 (91)
Private Medicine College	0 (0)	233 (100)	0 (0)	0 (0)	0 (0)
Govt. Management Institute	0 (0)	233 (100)	0 (0)	6 (2)	160 (69)
Private Management Institute	0 (0)	233 (100)	0 (0)	0 (0)	3 (1)
Govt. Polytechnic	0 (0)	233 (100)	0 (0)	6 (2)	201 (87)
Private Polytechnic	0 (0)	233 (100)	0 (0)	0 (0)	0 (0)
Govt. Vocational Training School/ITI	0 (0)	233 (100)	0 (0)	4 (1)	203 (88)
Private Vocational Training School/ITI	0 (0)	233 (100)	0 (0)	0 (0)	0 (0)
Govt. Non Formal Training Centre	0 (0)	233 (100)	0 (0)	5 (2)	92 (46)
Private Non Formal Training Centre	0 (0)	233 (100)	0 (0)	0 (0)	0 (0)
Govt. School For Disabled	0 (0)	233 (100)	0 (0)	5 (2)	179 (77)
Private School For Disabled	0 (0)	233 (100)	0 (0)	0 (0)	1 (2)
Government Others	0 (0)	233 (100)	0 (0)	0 (0)	3 (1)
Private Others	0 (0)	233 (100)	0 (0)	0 (0)	0 (0)

Note : Distance A : Less than 5 km; B : Between 5-10 km; C : 10+ km.; Source : Data Analysis is based on 2011 Census.

## DISCLAIMER

The Terms of Use and Disclaimer of Datanet India Private Limited (hereinafter referred to as "Datanet") for use of this analysis report of **Chitrakot Assembly Constituency (Chitrakot Vidhan Sabha)** :-

1. **Assembly Factbook™** is a Registered Trade Mark owned by Datanet.
2. All the maps are sketched and graphical representation only and have not been drawn to the scale and also not to represent the actual geographical area or boundary of the unit.
3. The data for the aforesaid analysis is based on authentic sources and has been culled from the various publications of Census, CSO and NSSO for district and block level data, various central and state government departments, Central & State Elections Commissions and the concerned Returning Officers' releases, Electoral Rolls, Election results and allied publications, internal assessment, surveys, estimates and analysis. Therefore, certain adjustment of data at micro level may have been done to arrive closer to the macro data.
4. Data have been provided on an "As Is" and "As AVAILABLE" basis
5. The colours shown in the maps or diagram and charts of a particular party, alliance or AC are indicative and do not represent them.
6. This publication which includes maps, sheets, graphs and data would be the property under copyright of Datanet only. The user may use these for its internal study, analysis and research purposes. It's public display, re-selling or any commercial uses by the user are not allowed.
7. Datanet has taken due care and caution in compilation and processing of data and allied information, but does not guarantee the accuracy, adequacy or completeness of any information/analysis and will be not responsible for any errors or omissions or for the results obtained from the use of such information/analysis.
8. All the contents for the publication have been culled from various authentic sources and Datanet reasonably believes such sources to be reliable, but does not make any representations, express or implied as to the accuracy or fitness of use of such information. The information or contents of the information/analysis do not constitute advice and should not be relied upon in making (or refraining from making) any decision. Any reliance placed upon the information provided by Datanet is the sole responsibility and strictly at the user's risk.
9. In no event will Datanet be liable for any damages (including, without limitation, damages for loss of business projects, or loss of profits) arising in contract, tort or otherwise from the use of or inability to use any of its contents, or from any action taken (or refrained from being taken) as a result of using the analysis or any of its contents. Datanet its directors, owners, editors, officials, employees, distributor and agents or any associate will not be liable for any errors in the information contained or any consequences arising from the use of the contents of the provided information/analysis.
10. If any provision of these terms and conditions is held invalid or illegal or unenforceable for any reason by any court of competent jurisdiction, such provision shall be severed and the remainder of provisions of the terms and conditions shall continue in full force and effect as if the Term of Use had been executed with the invalid, illegal or unenforceable provision eliminated.
11. If there are any discrepancies in the information provided, please bring it to attention of Datanet for suitable rectification measures.

**Get Complete Book**  
**At Datanet India eBooks Store**

[www.datanetindia-ebooks.com](http://www.datanetindia-ebooks.com)

or go directly at

[http://www.datanetindia-  
ebooks.com/Assembly\\_factbook/Chhattisgarh/Bastar/  
Chitrakot](http://www.datanetindia-ebooks.com/Assembly_factbook/Chhattisgarh/Bastar/Chitrakot)

 **indiastat**elections

