



Chhattisgarh

# Assembly Factbook™

Bijapur Assembly Constituency



Key Electoral Data of Bijapur  
Assembly Constituency (Vidhan Sabha)

Chhattisgarh  
**Assembly Factbook**<sup>TM</sup>  
Bijapur Assembly Constituency



Bijapur Vidhan Sabha

## **Editor & Director**

Dr. R.K. Thukral

## **Research Editor**

Dr. Shafeeq Rahman

## **Compiled, Researched and Published by Datanet India Pvt. Ltd.**

D-100, 1st Floor,

Okhla Industrial Area, Phase-I,  
New Delhi- 110020.

Ph.: 91-11- 43580781-84

Email : support@indiastatpublications.com

Website : www.indiastatelections.com

## **Online Book Store :**

www.indiastatpublications.com

**Report No. :** AFB/CG-89-0125

**ISBN :** 978-93-87312-29-6

**First Edition :** January, 2018

**Eighth Updated Edition :** January, 2025

**Price :** Rs. 11500/-

US\$ 310

**© Datanet India Pvt. Ltd.**

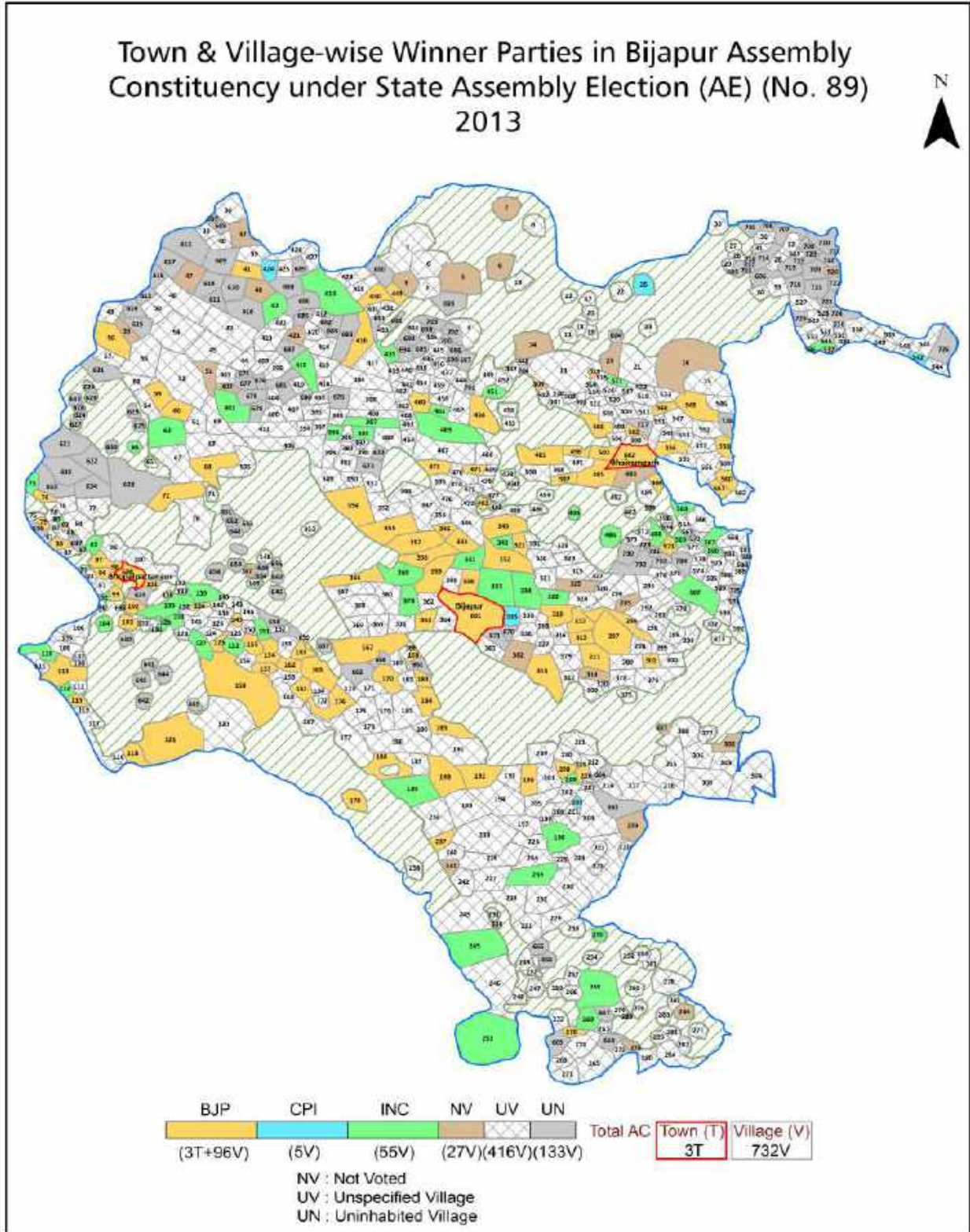
All rights reserved. No part of this book may be reproduced, stored in a retrieval system or transmitted in any form or by any means, mechanical photocopying, photographing, scanning, recording or otherwise without the prior written permission of the publisher. Please refer to Disclaimer at page no. 232 for the use of this publication.

Printed in India

No.	Particulars	Page No.
	<b>Introduction</b>	
1	Assembly Constituency - (Vidhan Sabha) at a Glance   Features of Assembly as per Delimitation Commission of India (2008)	1-2
	<b>Location and Political Maps</b>	
2	Location Map   Boundaries of Assembly Constituency - (Vidhan Sabha in District   Boundaries of Assembly Constituency under Parliamentary Constituency - (Lok Sabha)   Town & Village-wise Winner Parties- 2024, 2023, 2019, 2018, 2014, 2013, 2009 and 2008	3-11
	<b>Administrative Setup (2011)</b>	
3	District   Sub-district   Towns   Villages   Inhabited Villages   Uninhabited Villages   Village Panchayat   Intermediate Panchayat	12-42
	<b>Demographics (2011)</b>	
4	Population   Households   Rural/Urban Population   Towns and Villages by Population Size   Sex Ratio (Total & 0-6 Years)   Religious Population   Social Population   Literacy Rate	43-44
	<b>Electoral Features</b>	
5	Important Dates of Last Elections Held   Electors by Gender   Service Electors   Voters   Voters Turnout   Polling Stations & Average Number of Electors per Polling Station   Electors by Age Group   Present Elected Representatives	45-50
	<b>Historical Summary Election Results</b>	
6	Vote Share of Major Parties   Winning Margin (Number & Percentage   Polarity of Parties   Summary Result of Assembly Segment of Parliamentary Elections 2024, 2019, 2014, 2009 and 2004   Summary Result of Assembly Elections 2023, 2018, 2013, 2008 and 2003	51-62
	<b>Polling Station Level Election Results</b>	
7	Name and Number of Polling Station 2024, 2023, 2019, 2018, 2014, 2013, 2009 and 2008   Polling Station-wise Electors, Voters & Voters Turnout 2024, 2023, 2019, 2018, 2014, 2013, 2009 and 2008   Polling Station wise Elections Results 2024, 2023, 2019, 2018, 2014, 2013, 2009 and 2008	63-210
	<b>Share of Assembly Constituency</b>	
8	Share of Assembly Constituency - (Vidhan Sabha) in State, District and Parliamentary Constituency - (Lok Sabha)	211
	<b>Socio-Economic Amenities (2011)</b>	
9	Access to Administrative Units   Agricultural, Manufacturing and Industrial Commodities   Demographic Indicators   Education   Health & Manpower   Drinking Water Supply   Sanitation   Entertainment and Recreations Infrastructure   Power   Food Allocation Distribution and Marketing of Agriculture Commodities Infrastructure   Transport and Road Infrastructure   Communication   Banking and Financial Services   Land Use   Irrigation Source	213-227
10	<b>Abbreviation &amp; Sources</b>	229-230
11	<b>Disclaimer</b>	232



Location & Political Map



## Administrative Setup

### List of Village Panchayat & Intermediate Panchayat (Block) Name - 2011

Village Name	Village Panchayat Name	Intermediate Panchayat Name
Depla	Bamanpur	Bhopalpattnam
Dhangol	Angampalli	Bhopalpattnam
Dhanora	Dhanora	Bijapur
Dharamapur	Mallepalli	Usur
Dharavaram	Nukanpal	Usur
Dharma	Bail	Bhairamgarh
Dharmaram	Dharmaram	Usur
Dholeguda	Lingagiri	Usur
Dhusaad	Tindodi	Bhairamgarh
Diwalur	Murmwada	Abhujmad (Orchha)
Dodimarka	Lanka	Abhujmad (Orchha)
Doditumnar	Doditumnar	Bijapur
Aaded	Mormed	Bijapur
Aaklanka	Ambeli	Bhairamgarh
Dodum	Petha	Bhairamgarh
Dogoli	Dogoli	Bijapur
Doke	Sagmeta	Bhairamgarh
Doraguda	Pitepal	Bhairamgarh
Aawapalli	Aawapalli	Usur
Adawalli	Adawalli	Bhairamgarh
Dudepalli	Kerpe	Bhopalpattnam
Dudheda	Chandur	Bhopalpattnam
Aded	Kandulnar	Bijapur
Adepalli	Adepalli	Bhopalpattnam
Dudheda(Kottaguda)	Dampaya	Bhopalpattnam
Dudme	Kerpe	Bhopalpattnam
Adewada	Tuswal	Bhairamgarh
Adwada	Viriya Bhumi	Bhairamgarh
Dugaiguda	Chintakonta	Usur

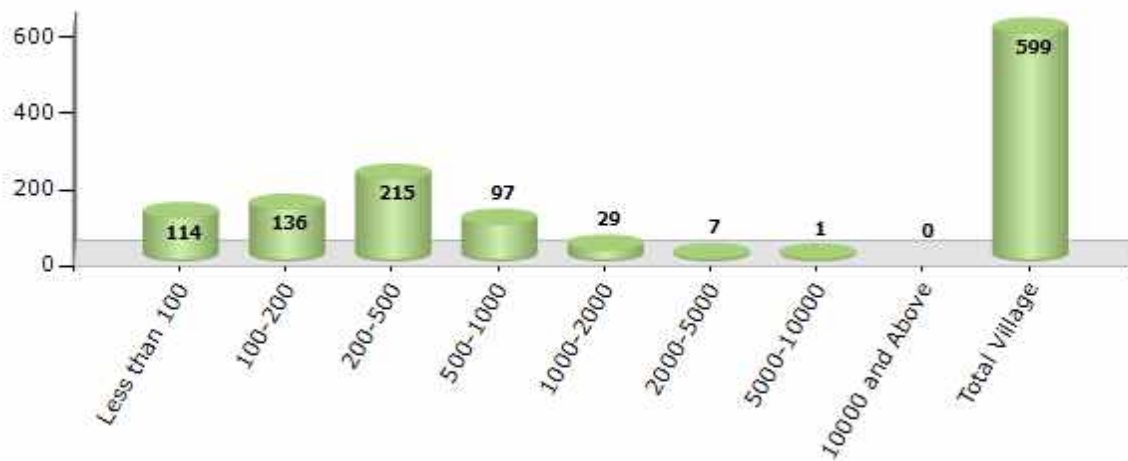
Contd....

Demographic

Number of Villages by Population Size - 2011

Less than 100	100-200	200-500	500-1000	1000-2000	2000-5000	5000-10000	10000 and Above	Total Village
114	136	215	97	29	7	1	0	599

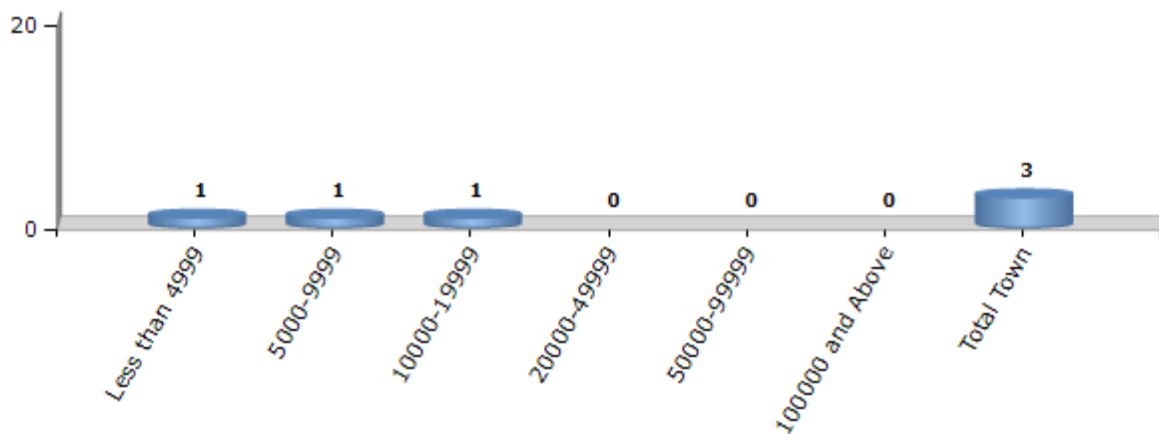
Number of Villages by Population Size - 2011



Number of Towns by Population Size - 2011

Less than 4999	5000-9999	10000-19999	20000-49999	50000-99999	100000 and Above	Total Town
1	1	1	0	0	0	3

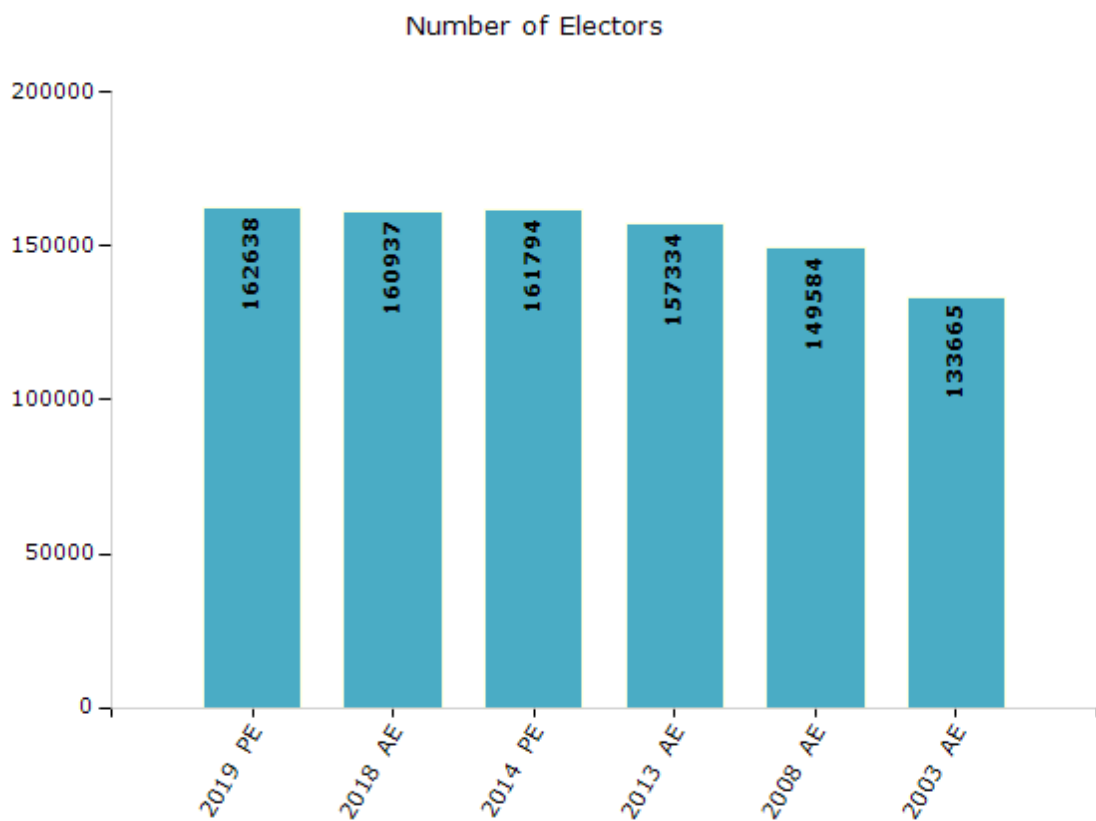
Number of Towns by Population Size - 2011



## Electoral Features

### Electoral by Male & Female

Year	Male	Female	Others	Total	Year	Male	Female	Others	Total
2019 PE	78102	84528	8	162638	2009 PE	-	-	-	-
2018 AE	77386	83542	9	160937	2008 AE	72249	77335	-	149584
2014 PE	78455	83339	0	161794	2004 PE	-	-	-	-
2013 AE	77232	80102	0	157334	2003 AE	65097	68568	-	133665



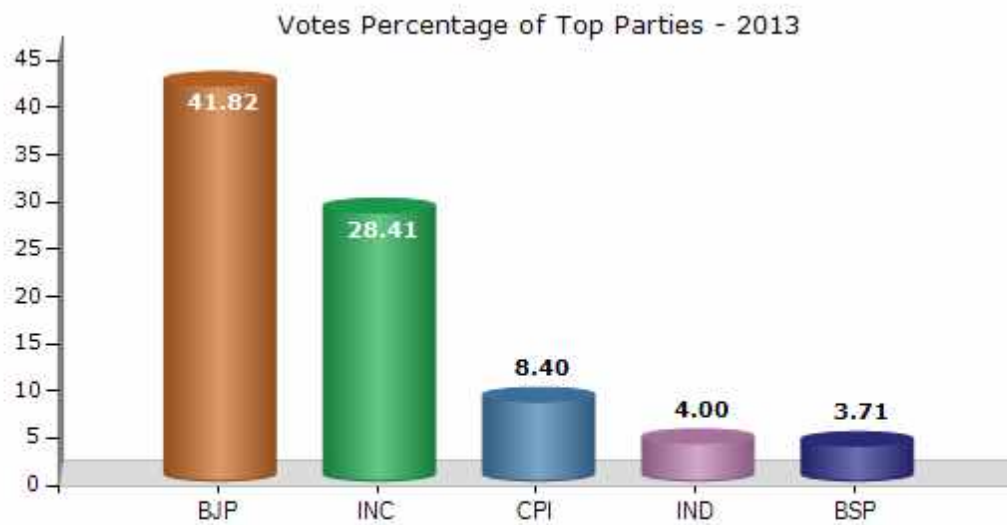
Note : AE : Assembly Election, PE : Assembly Segment of Parliamentary Election



## Historical Summary Election Results

### Summary Result of Assembly Election - 2013

Candidate Name	Party	Votes	Votes %
Mahesh Gagda	BJP	29578	41.82
Vikram Mandavi	INC	20091	28.41
Alwa Madnaiya	CPI	5942	8.4
Neena Rawatiya	IND	2829	4
Rangu Ram Telam	BSP	2622	3.71
Santosh Punem	IND	2489	3.52
	NOTA	7179	10.15



**Polling Station Level Election Results**

**Number and Name of Polling Stations (PS) (2018)**

<b>Number of Polling Stations</b>	<b>Name of Polling Stations</b>	<b>Number of Polling Stations</b>	<b>Name of Polling Stations</b>
1	Karkavadha	22	Kerpe
2	Netiwada	23	Rengavaya
3	Sandra	24	Mukabeli
4	Cherpalli	25	Sagmeta
5	Annapur	26	Kandlaparti
6	Mattimrka	27	Bhopalpatanam-1
7	Vadla	28	Bhopalpatanam-2
8	Petabogdha	29	Ralapalli
9	Saknapalli	30	Gollaguda
10	Lingapur	31	Gunlapenta
11	Damoor	32	Gotigudha
12	Varadli	33	Timedh
13	Ulloor	34	Depla
14	Piloor	35	Naronapali
15	Bade Kakler	36	Bhadrakali
16	Irpagutta	37	Tarood
17	Edhapli	38	Chandur
18	Palsegundi	39	Kottoor
19	Netikakler	40	Annaram
20	Dudepalli	41	Poshnapalli
21	Kungler	42	Pedamathoor

Contd....

## Polling Station Level Election Results

### Polling Station-wise Votes Secured by Overall Top Five Parties in Bijapur Assembly in Assembly Election (AE) under Bastar Parliamentary Constituency in Chhattisgarh (2018)

Number of Polling Station	Winner - Vikram Mandavi (INC)	Runner-up - Mahesh Gagda (BJP)	3rd - Chandraiya Sakni (JCCJ)	4th - Harish Pambhoi (IND)	5th - Santosh Punem (SP)	NOTA	Other	Total Votes Secured
36	100	119	12	6	4	4	2	247
37	228	32	6	5	3	6	5	285
38	365	46	12	20	4	30	7	484
39	253	90	15	4	2	5	6	375
40	157	16	8	2	6	15	7	211
41	222	20	4	1	0	6	0	253
42	234	14	5	3	3	15	7	281
43	86	25	3	4	0	1	5	124
44	178	178	6	2	4	10	4	382
45	132	36	3	7	1	6	7	192
46	574	236	16	17	16	21	13	893
47	375	119	5	21	17	36	8	581
48	248	271	18	21	25	44	16	643
49	438	38	15	14	8	9	11	533
50	421	100	21	18	12	24	18	614
51	218	87	10	6	5	14	8	348
52	5	2	0	0	0	0	0	7
53	401	82	26	14	5	31	16	575
54	211	52	11	24	5	40	9	352
55	219	50	10	9	5	6	6	305
56	206	54	12	9	5	19	14	319
57	63	24	3	3	0	22	2	117
58	199	134	18	15	5	54	11	436
59	15	18	0	3	0	12	3	51
60	195	57	18	15	2	45	13	345
61	5	5	2	0	0	2	0	14
62	4	1	0	0	0	0	0	5
63	2	0	0	0	0	0	0	2
64	2	1	0	0	0	0	0	3
65	2	0	0	0	0	0	0	2
66	4	2	0	0	0	0	0	6
67	197	146	10	20	15	46	17	451
68	5	10	0	0	0	2	0	17
69	302	247	17	9	1	48	3	627
70	117	151	8	13	2	32	9	332

Contd....

## Polling Station Level Election Results

### Winner, Runner-up and 3rd Party Position & Winning Margin According to Polling Stations in Bijapur Assembly in Assembly Election (AE) under Bastar Parliamentary Constituency in Chhattisgarh (2018)

Polling Station Number	Winner Party	Winner Votes (%)	Runner-up Party	Runner-up Votes (%)	Winning Margin Votes (%)	Third Party	Third Party Votes (%)	Other Votes (%)
71	INC	385 (71.43)	BJP	66 (12.24)	319 (59.19)	JCCJ	22 (4.08)	66 (12.24)
72	INC	288 (50.53)	BJP	103 (18.07)	185 (32.46)	JCCJ	33 (5.79)	146 (25.61)
73	INC	69 (62.16)	BJP	11 (9.91)	58 (52.25)	JCCJ	5 (4.5)	26 (23.42)
74	INC	33 (45.83)	BJP	22 (30.56)	11 (15.27)	AAP	4 (5.56)	13 (18.06)
75	INC	165 (79.33)	BJP	16 (7.69)	149 (71.64)	JCCJ	6 (2.88)	21 (10.1)
76	INC	241 (49.39)	BJP	118 (24.18)	123 (25.21)	JCCJ	29 (5.94)	100 (20.49)
77	BJP	213 (41.36)	INC	133 (25.83)	80 (15.53)	IND (HP)	32 (6.21)	137 (26.6)
78	INC	239 (43.61)	BJP	195 (35.58)	44 (8.03)	JCCJ	22 (4.01)	92 (16.79)
79	INC	378 (68.23)	BJP	88 (15.88)	290 (52.35)	JCCJ	36 (6.5)	52 (9.39)
80	INC	170 (70.54)	BJP	26 (10.79)	144 (59.75)	JCCJ	18 (7.47)	27 (11.2)
81	INC	338 (60.57)	BJP	74 (13.26)	264 (47.31)	JCCJ	63 (11.29)	83 (14.87)
82	INC	264 (54.89)	BJP	75 (15.59)	189 (39.3)	JCCJ	64 (13.31)	78 (16.22)
83	INC	434 (60.19)	BJP	170 (23.58)	264 (36.61)	JCCJ	34 (4.72)	83 (11.51)
84	INC	221 (63.69)	BJP	82 (23.63)	139 (40.06)	JCCJ	9 (2.59)	35 (10.09)
85	INC	288 (69.73)	BJP	30 (7.26)	258 (62.47)	IND (HP)	30 (7.26)	65 (15.74)
86	INC	364 (68.04)	BJP	62 (11.59)	302 (56.45)	JCCJ	40 (7.48)	69 (12.9)
87	INC	401 (62.95)	BJP	118 (18.52)	283 (44.43)	JCCJ	21 (3.3)	97 (15.23)
88	INC	270 (62.5)	BJP	77 (17.82)	193 (44.68)	SP	15 (3.47)	70 (16.2)
89	INC	352 (66.67)	BJP	60 (11.36)	292 (55.31)	JCCJ	36 (6.82)	80 (15.15)
90	INC	320 (64.13)	BJP	109 (21.84)	211 (42.29)	IND (HP)	11 (2.2)	59 (11.82)
91	INC	548 (77.95)	BJP	57 (8.11)	491 (69.84)	IND (HP)	19 (2.7)	79 (11.24)
92	INC	344 (58.8)	BJP	178 (30.43)	166 (28.37)	JCCJ	26 (4.44)	37 (6.32)
93	INC	187 (47.83)	BJP	170 (43.48)	17 (4.35)	IND (JK)	8 (2.05)	26 (6.65)
94	INC	383 (60.31)	BJP	190 (29.92)	193 (30.39)	JCCJ	28 (4.41)	34 (5.35)
95	INC	572 (85.89)	BJP	26 (3.9)	546 (81.99)	IND (HP)	21 (3.15)	47 (7.06)
96	INC	434 (66.67)	BJP	78 (11.98)	356 (54.69)	JCCJ	23 (3.53)	116 (17.82)
97	INC	448 (57.51)	BJP	200 (25.67)	248 (31.84)	AAP	32 (4.11)	99 (12.71)
98	INC	220 (77.46)	BJP	18 (6.34)	202 (71.12)	IND (HP)	15 (5.28)	31 (10.92)
99	INC	478 (69.38)	BJP	131 (19.01)	347 (50.37)	SP	18 (2.61)	62 (9)
100	INC	162 (36.24)	AAP	117 (26.17)	45 (10.07)	BJP	99 (22.15)	69 (15.44)
101	BJP	324 (42.58)	INC	271 (35.61)	53 (6.97)	IND (HP)	24 (3.15)	142 (18.66)
102	INC	341 (51.75)	BJP	168 (25.49)	173 (26.26)	IND (HP)	25 (3.79)	125 (18.97)
103	INC	246 (68.33)	BJP	72 (20)	174 (48.33)	JCCJ	6 (1.67)	36 (10)
104	INC	110 (50.93)	BJP	92 (42.59)	18 (8.34)	SP	4 (1.85)	10 (4.63)
105	INC	215 (54.29)	BJP	124 (31.31)	91 (22.98)	JCCJ	9 (2.27)	48 (12.12)

Contd....

## Socio-Economic Amenities - Rural

### Access to Education Facilities

Particulars	Number of Village (% of Population)				
	Available	Not Available	If Not Available (Distance of Nearest Facility)		
			A	B	C
Govt. Primary School	399 (84)	200 (16)	8 (0)	64 (5)	92 (7)
Private Primary School	48 (11)	551 (89)	1 (0)	0 (0)	3 (0)
Govt. Middle School	155 (50)	444 (50)	94 (13)	137 (16)	160 (14)
Private Middle School	27 (10)	572 (90)	2 (0)	3 (1)	3 (0)
Govt. Secondary School	35 (20)	564 (80)	77 (16)	194 (31)	255 (29)
Private Secondary School	1 (0)	598 (100)	2 (0)	1 (0)	3 (0)
Govt. Senior Secondary School	17 (11)	582 (89)	39 (8)	110 (21)	261 (33)
Private Senior Secondary School	0 (0)	599 (100)	1 (0)	0 (0)	5 (1)
Govt. Arts and Science Degree College	3 (1)	596 (99)	5 (1)	30 (6)	364 (59)
Private Arts and Science Degree College	0 (0)	599 (100)	0 (0)	0 (0)	5 (1)
Govt. Engineering College	0 (0)	599 (100)	1 (0)	0 (0)	389 (66)
Private Engineering College	0 (0)	599 (100)	0 (0)	0 (0)	5 (1)
Govt. Medicine College	0 (0)	599 (100)	0 (0)	2 (0)	481 (81)
Private Medicine College	2 (0)	597 (100)	1 (0)	1 (0)	6 (1)
Govt. Management Institute	2 (0)	597 (100)	1 (0)	6 (1)	276 (46)
Private Management Institute	1 (0)	598 (100)	0 (0)	0 (0)	3 (3)
Govt. Polytechnic	0 (0)	599 (100)	1 (0)	1 (0)	371 (63)
Private Polytechnic	0 (0)	599 (100)	0 (0)	0 (0)	5 (1)
Govt. Vocational Training School/ITI	2 (0)	597 (100)	2 (1)	11 (2)	374 (64)
Private Vocational Training School/ITI	0 (0)	599 (100)	0 (0)	0 (0)	6 (1)
Govt. Non Formal Training Centre	27 (5)	572 (95)	11 (2)	11 (1)	190 (26)
Private Non Formal Training Centre	0 (0)	599 (100)	1 (0)	0 (0)	3 (0)
Govt. School For Disabled	0 (0)	599 (100)	2 (1)	10 (2)	307 (52)
Private School For Disabled	0 (0)	599 (100)	0 (0)	0 (0)	13 (2)
Government Others	0 (0)	599 (100)	0 (0)	1 (0)	4 (0)
Private Others	0 (0)	599 (100)	0 (0)	0 (0)	1 (0)

Note : Distance A : Less than 5 km; B : Between 5-10 km; C : 10+ km.; Source : Data Analysis is based on 2011 Census.



## DISCLAIMER

The Terms of Use and Disclaimer of Datanet India Private Limited (hereinafter referred to as "Datanet") for use of this analysis report of **Bijapur Assembly Constituency (Bijapur Vidhan Sabha)** :-

1. **Assembly Factbook™** is a Registered Trade Mark owned by Datanet.
2. All the maps are sketched and graphical representation only and have not been drawn to the scale and also not to represent the actual geographical area or boundary of the unit.
3. The data for the aforesaid analysis is based on authentic sources and has been culled from the various publications of Census, CSO and NSSO for district and block level data, various central and state government departments, Central & State Elections Commissions and the concerned Returning Officers' releases, Electoral Rolls, Election results and allied publications, internal assessment, surveys, estimates and analysis. Therefore, certain adjustment of data at micro level may have been done to arrive closer to the macro data.
4. Data have been provided on an "As Is" and "As AVAILABLE" basis
5. The colours shown in the maps or diagram and charts of a particular party, alliance or AC are indicative and do not represent them.
6. This publication which includes maps, sheets, graphs and data would be the property under copyright of Datanet only. The user may use these for its internal study, analysis and research purposes. It's public display, re-selling or any commercial uses by the user are not allowed.
7. Datanet has taken due care and caution in compilation and processing of data and allied information, but does not guarantee the accuracy, adequacy or completeness of any information/analysis and will be not responsible for any errors or omissions or for the results obtained from the use of such information/analysis.
8. All the contents for the publication have been culled from various authentic sources and Datanet reasonably believes such sources to be reliable, but does not make any representations, express or implied as to the accuracy or fitness of use of such information. The information or contents of the information/analysis do not constitute advice and should not be relied upon in making (or refraining from making) any decision. Any reliance placed upon the information provided by Datanet is the sole responsibility and strictly at the user's risk.
9. In no event will Datanet be liable for any damages (including, without limitation, damages for loss of business projects, or loss of profits) arising in contract, tort or otherwise from the use of or inability to use any of its contents, or from any action taken (or refrained from being taken) as a result of using the analysis or any of its contents. Datanet its directors, owners, editors, officials, employees, distributor and agents or any associate will not be liable for any errors in the information contained or any consequences arising from the use of the contents of the provided information/analysis.
10. If any provision of these terms and conditions is held invalid or illegal or unenforceable for any reason by any court of competent jurisdiction, such provision shall be severed and the remainder of provisions of the terms and conditions shall continue in full force and effect as if the Term of Use had been executed with the invalid, illegal or unenforceable provision eliminated.
11. If there are any discrepancies in the information provided, please bring it to attention of Datanet for suitable rectification measures.

**Get Complete Book  
At Datanet India eBooks Store**

[www.datanetindia-ebooks.com](http://www.datanetindia-ebooks.com)

or go directly at

[http://www.datanetindia-  
ebooks.com/Assembly\\_factbook/Chhattisgarh/Bastar/ Bijapur](http://www.datanetindia-ebooks.com/Assembly_factbook/Chhattisgarh/Bastar/Bijapur)

 **india**stat**elections**

