



Chhattisgarh

# Assembly Factbook™

Bastar Assembly Constituency



Key Electoral Data of Bastar  
Assembly Constituency (Vidhan Sabha)

Chhattisgarh  
**Assembly Factbook**<sup>TM</sup>  
Bastar Assembly Constituency



Bastar Vidhan Sabha

## **Editor & Director**

Dr. R.K. Thukral

## **Research Editor**

Dr. Shafeeq Rahman

## **Compiled, Researched and Published by Datanet India Pvt. Ltd.**

D-100, 1st Floor,

Okhla Industrial Area, Phase-I,

New Delhi- 110020.

Ph.: 91-11- 43580781-84

Email : support@indiastatpublications.com

Website : www.indiastatelections.com

## **Online Book Store :**

www.indiastatpublications.com

**Report No. :** AFB/CG-85-0125

**ISBN :** 978-93-6219-729-0

**First Edition :** January, 2018

**Eighth Updated Edition :** January, 2025

**Price :** Rs.11500/-

US\$ 310

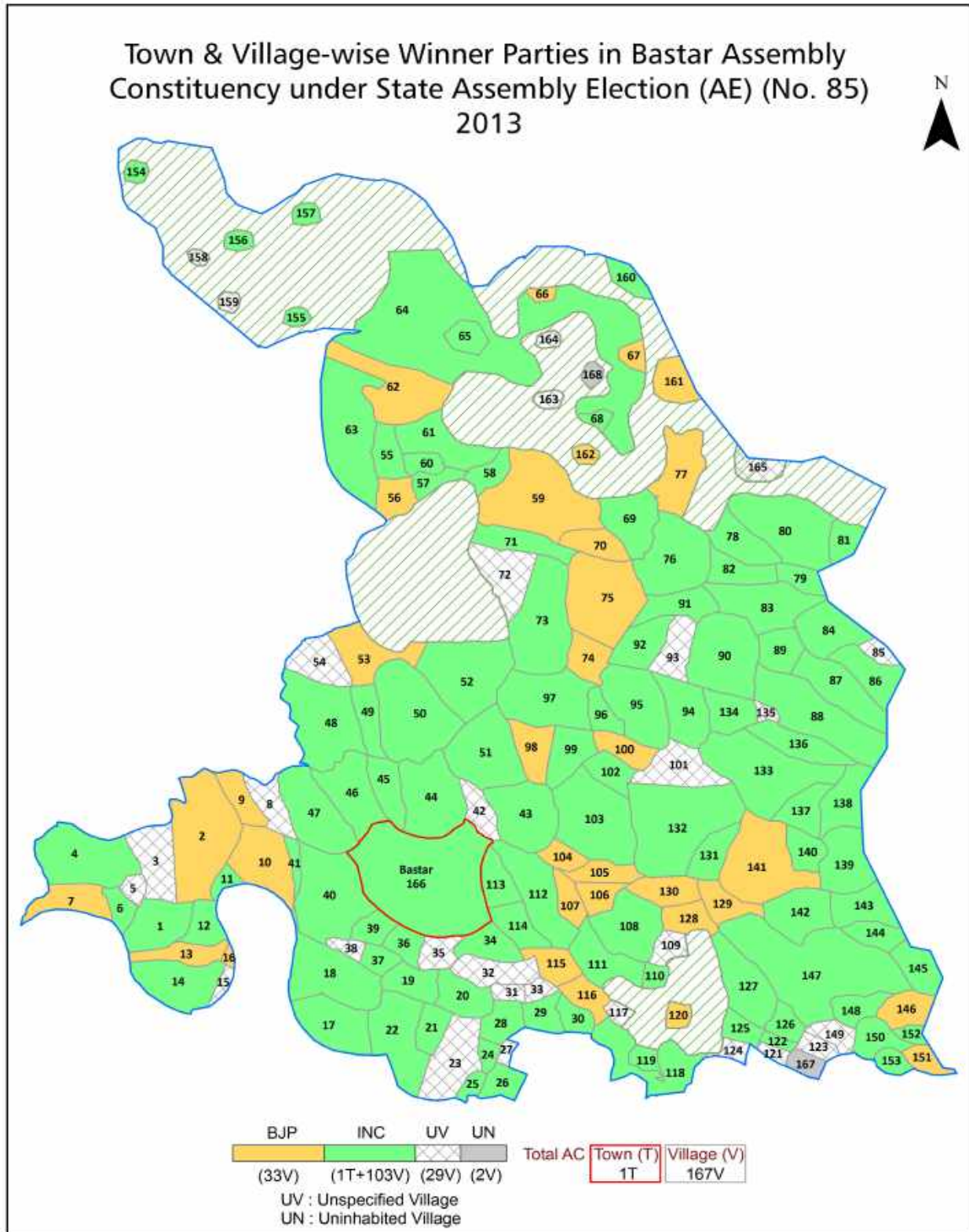
© **Datanet India Pvt. Ltd.**

All rights reserved. No part of this book may be reproduced, stored in a retrieval system or transmitted in any form or by any means, mechanical photocopying, photographing, scanning, recording or otherwise without the prior written permission of the publisher. Please refer to Disclaimer at page no. 186 for the use of this publication.

Printed in India

No.	Particulars	Page No.
	<b>Introduction</b>	
1	Assembly Constituency - (Vidhan Sabha) at a Glance   Features of Assembly as per Delimitation Commission of India (2008)	1-2
	<b>Location and Political Maps</b>	
2	Location Map   Boundaries of Assembly Constituency - (Vidhan Sabha) in District   Boundaries of Assembly Constituency under Parliamentary Constituency - (Lok Sabha)   Town & Village-wise Winner Parties- 2024, 2023, 2019, 2018, 2014, 2013, 2009 and 2008	3-11
	<b>Administrative Setup (2011)</b>	
3	District   Sub-district   Towns   Villages   Inhabited Villages   Uninhabited Villages   Village Panchayat   Intermediate Panchayat	12-20
	<b>Demographics (2011)</b>	
4	Population   Households   Rural/Urban Population   Towns and Villages by Population Size   Sex Ratio (Total & 0-6 Years)   Religious Population   Social Population   Literacy Rate	21-22
	<b>Electoral Features</b>	
5	Important Dates of Last Elections Held   Electors by Gender   Service Electors   Voters   Voters Turnout   Polling Stations & Average Number of Electors per Polling Station   Electors by Age Group   Present Elected Representatives	23-28
	<b>Historical Summary Election Results</b>	
6	Vote Share of Major Parties   Winning Margin (Number & Percentage)   Polarity of Parties   Summary Result of Assembly Segment of Parliamentary Elections 2024, 2019, 2014 and 2009   Summary Result of Assembly Elections 2023, 2018, 2013 and 2008	29-38
	<b>Polling Station Level Election Results</b>	
7	Name and Number of Polling Station 2024, 2023, 2019, 2018, 2014, 2013, 2009 and 2008   Polling Station-wise Electors, Voters & Voters Turnout 2024, 2023, 2019, 2018, 2014, 2013, 2009 and 2008   Polling Station wise Elections Results 2024, 2023, 2019, 2018, 2014, 2013, 2009 and 2008	39-164
	<b>Share of Assembly Constituency</b>	
8	Share of Assembly Constituency - (Vidhan Sabha) in State, District and Parliamentary Constituency - (Lok Sabha)	165
	<b>Socio-Economic Amenities (2011)</b>	
9	Access to Administrative Units   Agricultural, Manufacturing and Industrial Commodities   Demographic Indicators   Education   Health & Manpower   Drinking Water Supply   Sanitation   Entertainment and Recreations Infrastructure   Power   Food Allocation Distribution and Marketing of Agriculture Commodities Infrastructure   Transport and Road Infrastructure   Communication   Banking and Financial Services   Land Use   Irrigation Source	167-181
10	<b>Abbreviation &amp; Sources</b>	183-184
11	<b>Disclaimer</b>	186

Location & Political Map



## Administrative Setup

### List of Village Panchayat & Intermediate Panchayat (Block) Name - 2011

Village Name	Village Panchayat Name	Intermediate Panchayat Name
Adawal	Adawal	Bastar
Amadula	Tongkongera	Bakaband
Badechakwa	Badechakwa	Bastar
Badedeoda	Karpawand	Bakaband
Badlawand	Badlawand	Bakaband
Baghmohalai	Baghmohalai	Bastar
Bagrai	Suwachondi	Bakaband
Bajawand	Bajawand	Bakaband
Bakawand	Bakawand	Bakaband
Balenga	Balenga	Bastar
Balputi	Chitaloor	Bakaband
Bangapal	Mohapalbarai	Bastar
Baniagoan	Sonpur	Bakaband
Baniyagaon	Baniyagaon	Bakaband
Barda	Barda	Bakaband
Barejirakhal	Garenga	Bakaband
Bedagaon	Matnar	Bakaband
Bedaumargaon	Bedaumargaon	Bakaband
Belgaon	Baniyagaon	Bakaband
Belputi	Belputi	Bakaband
Besrapal	Semalnar	Bastar
Bhainsgaon	Bhainsgaon	Bastar
Bharni	Adawal	Bastar
Bhatpal	Bhatpal	Bastar
Bhejripadar	Bhejripadar	Bakaband
Bhiranda	Kolawali	Bakaband
Bhirlinga	Kachnar	Bakaband
Bhond	Bhond	Bastar
Bhursundee	Bhatpal	Bastar

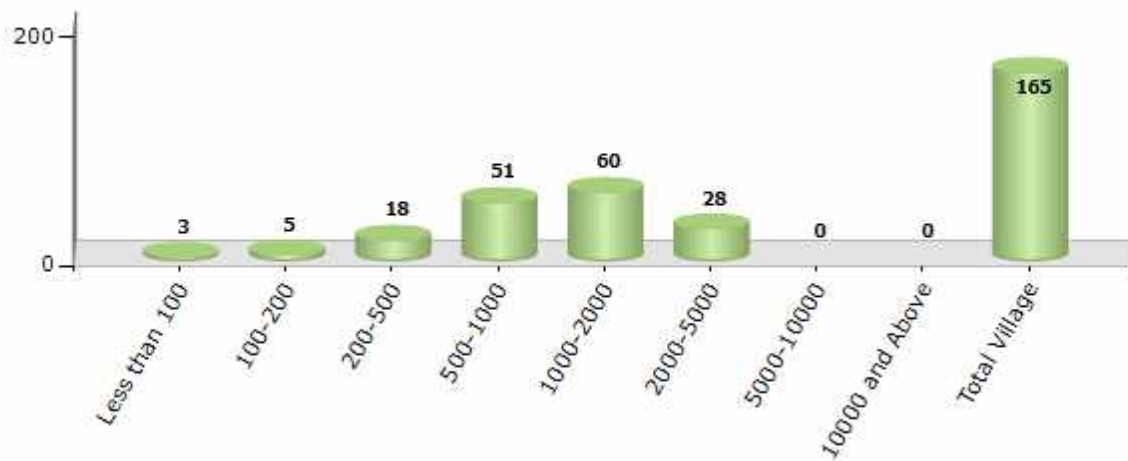
Contd....

Demographic

Number of Villages by Population Size - 2011

Less than 100	100-200	200-500	500-1000	1000-2000	2000-5000	5000-10000	10000 and Above	Total Village
3	5	18	51	60	28	0	0	165

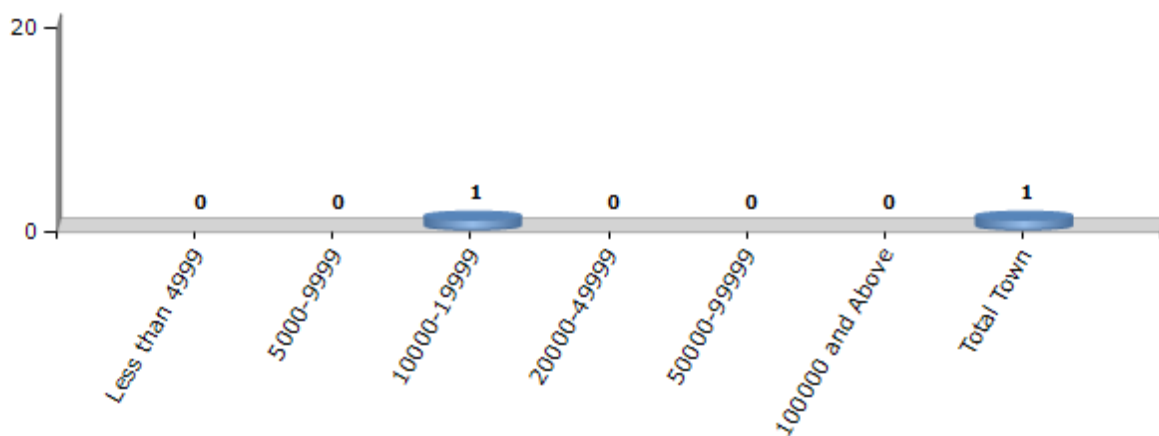
Number of Villages by Population Size - 2011



Number of Towns by Population Size - 2011

Less than 4999	5000-9999	10000-19999	20000-49999	50000-99999	100000 and Above	Total Town
0	0	1	0	0	0	1

Number of Towns by Population Size - 2011

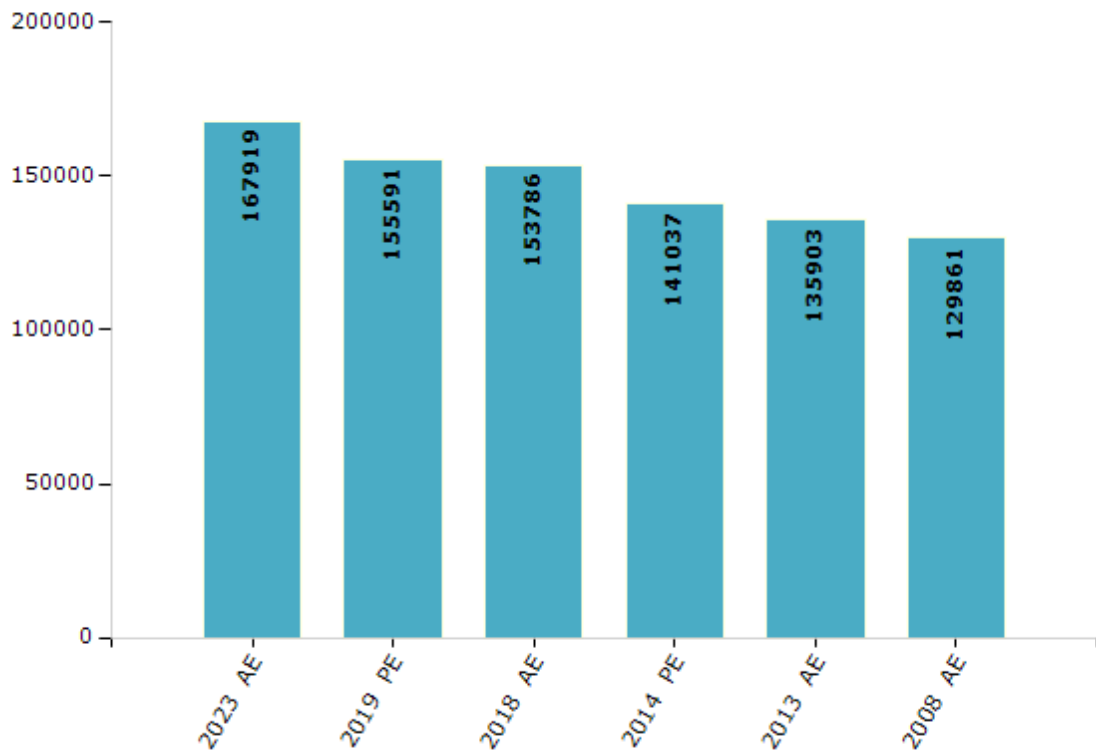


## Electoral Features

### Electoral by Male & Female

Year	Male	Female	Others	Total	Year	Male	Female	Others	Total
2023 AE	81357	86560	2	167919	2009 PE	-	-	-	-
2019 PE	75973	79615	3	155591	2008 AE	63850	66011	-	129861
2018 AE	75245	78538	3	153786	2004 PE	-	-	-	-
2014 PE	69749	71288	0	141037	2003 AE	-	-	-	-
2013 AE	67307	68596	0	135903					

Number of Electors



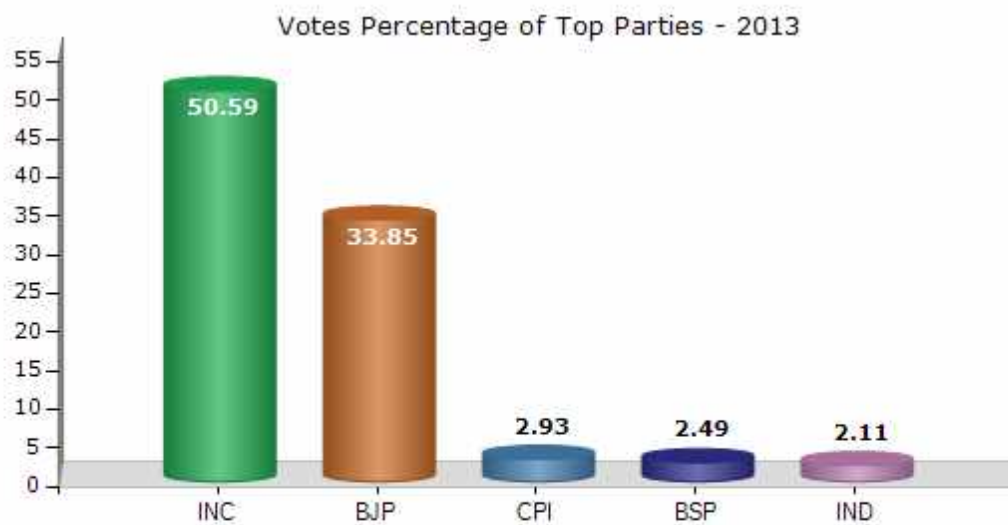
Note : AE : Assembly Election, PE : Assembly Segment of Parliamentary Election



## Historical Summary Election Results

### Summary Result of Assembly Election - 2013

Candidate Name	Party	Votes	Votes %
Baghel Lakheshwar	INC	57942	50.59
Dr.Subhao Kashyap	BJP	38774	33.85
Mansingh Kashyap	CPI	3360	2.93
Jagmohan Baghel	BSP	2852	2.49
Damru Mourya	IND	2419	2.11
Baldev Manjhi	BHDC	2233	1.95
Madhu Mourya	SP	1426	1.25
	NOTA	5529	4.83



## Polling Station Level Election Results

### Number and Name of Polling Stations (PS) (2018)

Number of Polling Stations	Name of Polling Stations	Number of Polling Stations	Name of Polling Stations
1	Mohlai Va. G	22	Chhote Jirakhal
2	Lavagaon Va.G.	23	Dimrapal
3	Chargaon Va.G.	24	Farsara
4	Tareka Va.G.	25	Saura
5	Satosha ~1	26	Chhindaganv 1
6	Satosha 2	27	Chhindagaon 2
7	Satosha 3	28	Chiurgaon
8	Pathri	29	Suvachondi
9	Bhiranda	30	Dhanpur
10	Kolavali-1	31	Bagrai
11	Mailbeda	32	Sandakaramri 1
12	Mokhagaon	33	Sandakaramri 2
13	Kolavali-2	34	Sandevda
14	Kolavali-3	35	Karpavand 1
15	Choknar	36	Karpawand 2
16	Jaibel 1	37	Karpavand 3
17	Jaibel 2	38	Mangnar 1
18	Garenga 1	39	Mangnar 2
19	Bede Jirakhal	40	Mangnar 3
20	Templkomar	41	Baniyagaon
21	Maretha	42	Badedevda 1

Contd....

## Polling Station Level Election Results

### Polling Station-wise Votes Secured by Overall Top Five Parties in Bastar Assembly in Assembly Election (AE) under Bastar Parliamentary Constituency in Chhattisgarh (2018)

Number of Polling Station	Winner - Baghel Lakheshwar [E] (INC)	Runner-up - Dr. Subhau Kashyap (BJP)	3rd - Sonsay Kashyap (JCCJ)	4th - Jagmohan Baghel (AAP)	5th - Dulab Suryavanshi (IND)	NOTA	Other	Total Votes Secured
36	374	129	72	8	16	29	0	628
37	381	228	57	14	3	23	0	706
38	446	496	33	41	10	10	0	1036
39	264	309	25	13	11	24	0	646
40	278	150	9	12	1	4	0	454
41	179	135	16	6	4	10	0	350
42	497	138	24	9	7	21	0	696
43	315	206	40	8	7	22	0	598
44	356	384	37	30	20	52	0	879
45	400	141	14	5	11	43	0	614
46	480	68	38	2	6	18	0	612
47	186	137	26	4	5	9	0	367
48	442	123	18	9	6	12	0	610
49	305	145	11	2	8	14	0	485
50	331	27	2	1	1	6	0	368
51	581	163	105	12	14	30	0	905
52	345	208	10	9	10	32	0	614
53	204	194	34	18	11	31	0	492
54	250	218	31	23	20	40	0	582
55	661	205	39	19	12	26	0	962
56	452	192	18	15	9	31	0	717
57	407	192	14	22	24	36	0	695
58	337	175	13	14	13	32	0	584
59	556	248	69	28	27	71	0	999
60	560	306	42	24	27	60	0	1019
61	400	337	14	20	20	40	0	831
62	475	274	26	10	7	53	0	845
63	322	332	72	17	17	36	0	796
64	241	226	6	9	5	19	0	506
65	268	138	6	10	8	26	0	456
66	339	141	10	3	5	11	0	509
67	200	144	16	12	6	8	0	386
68	370	284	3	20	1	13	0	691
69	521	370	25	8	5	11	0	940
70	438	110	4	1	4	13	0	570

Contd....

**Polling Station Level Election Results**

**Winner, Runner-up and 3rd Party Position & Winning Margin According to Polling Stations in Bastar Assembly in Assembly Election (AE) under Bastar Parliamentary Constituency in Chhattisgarh (2018)**

Polling Station Number	Winner Party	Winner Votes (%)	Runner-up Party	Runner-up Votes (%)	Winning Margin Votes (%)	Third Party	Third Party Votes (%)	Other Votes (%)
71	INC	424 (62.91)	BJP	191 (28.34)	233 (34.57)	JCCJ	14 (2.08)	45 (6.68)
72	BJP	320 (53.78)	INC	233 (39.16)	87 (14.62)	JCCJ	7 (1.18)	35 (5.88)
73	INC	370 (51.53)	BJP	287 (39.97)	83 (11.56)	JCCJ	11 (1.53)	50 (6.96)
74	BJP	214 (49.42)	INC	187 (43.19)	27 (6.23)	JCCJ	9 (2.08)	23 (5.31)
75	BJP	447 (57.75)	INC	247 (31.91)	200 (25.84)	AAP	16 (2.07)	64 (8.27)
76	INC	220 (60.61)	BJP	107 (29.48)	113 (31.13)	IND (DS)	7 (1.93)	29 (7.99)
77	INC	393 (44.86)	BJP	361 (41.21)	32 (3.65)	JCCJ	21 (2.4)	101 (11.53)
78	INC	486 (49.95)	BJP	391 (40.18)	95 (9.77)	IND (DS)	25 (2.57)	71 (7.3)
79	INC	607 (62.64)	BJP	289 (29.82)	318 (32.82)	JCCJ	39 (4.02)	34 (3.51)
80	INC	371 (56.13)	BJP	245 (37.07)	126 (19.06)	JCCJ	13 (1.97)	32 (4.84)
81	INC	154 (47.83)	BJP	141 (43.79)	13 (4.04)	AAP	6 (1.86)	21 (6.52)
82	INC	191 (51.48)	BJP	163 (43.94)	28 (7.54)	AAP	10 (2.7)	7 (1.89)
83	INC	398 (52.72)	BJP	279 (36.95)	119 (15.77)	IND (DS)	10 (1.32)	68 (9.01)
84	INC	262 (62.68)	BJP	131 (31.34)	131 (31.34)	AAP	6 (1.44)	19 (4.55)
85	INC	382 (52.62)	BJP	300 (41.32)	82 (11.3)	JCCJ	16 (2.2)	28 (3.86)
86	INC	340 (54.93)	BJP	223 (36.03)	117 (18.9)	AAP	12 (1.94)	44 (7.11)
87	INC	438 (46.95)	BJP	403 (43.19)	35 (3.76)	IND (DS)	20 (2.14)	72 (7.72)
88	INC	433 (65.61)	BJP	162 (24.55)	271 (41.06)	JCCJ	22 (3.33)	43 (6.52)
89	INC	565 (84.45)	BJP	69 (10.31)	496 (74.14)	JCCJ	6 (0.9)	29 (4.33)
90	INC	555 (78.28)	BJP	104 (14.67)	451 (63.61)	AAP	10 (1.41)	40 (5.64)
91	INC	283 (67.22)	BJP	131 (31.12)	152 (36.1)	AAP	4 (0.95)	3 (0.71)
92	INC	436 (71.48)	BJP	123 (20.16)	313 (51.32)	IND (DS)	11 (1.8)	40 (6.56)
93	INC	474 (65.74)	BJP	188 (26.07)	286 (39.67)	AAP	10 (1.39)	49 (6.8)
94	INC	480 (70.48)	BJP	158 (23.2)	322 (47.28)	IND (DS)	12 (1.76)	31 (4.55)
95	INC	322 (49.39)	BJP	302 (46.32)	20 (3.07)	JCCJ	15 (2.3)	13 (1.99)
96	BJP	212 (43.98)	INC	205 (42.53)	7 (1.45)	JCCJ	21 (4.36)	44 (9.13)
97	INC	524 (58.16)	BJP	317 (35.18)	207 (22.98)	JCCJ	16 (1.78)	44 (4.88)
98	INC	288 (49.15)	BJP	254 (43.34)	34 (5.81)	JCCJ	13 (2.22)	31 (5.29)
99	INC	357 (53.52)	BJP	273 (40.93)	84 (12.59)	JCCJ	12 (1.8)	25 (3.75)
100	INC	453 (57.27)	BJP	293 (37.04)	160 (20.23)	JCCJ	12 (1.52)	33 (4.17)
101	INC	446 (61.35)	BJP	252 (34.66)	194 (26.69)	AAP	8 (1.1)	21 (2.89)
102	INC	589 (72.09)	BJP	176 (21.54)	413 (50.55)	JCCJ	10 (1.22)	42 (5.14)
103	INC	518 (72.86)	BJP	141 (19.83)	377 (53.03)	IND (DS)	10 (1.41)	42 (5.91)
104	INC	261 (75.65)	BJP	58 (16.81)	203 (58.84)	JCCJ	6 (1.74)	20 (5.8)
105	INC	434 (69.66)	BJP	146 (23.43)	288 (46.23)	IND (DS)	11 (1.77)	32 (5.14)

Contd....

## Socio-Economic Amenities - Rural

### Access to Education Facilities

Particulars	Number of Village (% of Population)				
	Available	Not Available	If Not Available (Distance of Nearest Facility)		
			A	B	C
Govt. Primary School	160 (100)	5 (0)	4 (0)	0 (0)	0 (0)
Private Primary School	11 (10)	154 (90)	0 (0)	0 (0)	0 (0)
Govt. Middle School	126 (90)	39 (10)	32 (8)	2 (1)	0 (0)
Private Middle School	8 (8)	157 (92)	0 (0)	0 (0)	0 (0)
Govt. Secondary School	25 (25)	140 (75)	69 (38)	56 (28)	8 (3)
Private Secondary School	4 (4)	161 (96)	0 (0)	0 (0)	0 (0)
Govt. Senior Secondary School	14 (14)	151 (86)	50 (28)	69 (35)	21 (14)
Private Senior Secondary School	1 (1)	164 (99)	0 (0)	0 (0)	0 (0)
Govt. Arts and Science Degree College	0 (0)	165 (100)	2 (1)	4 (3)	150 (90)
Private Arts and Science Degree College	0 (0)	165 (100)	0 (0)	0 (0)	0 (0)
Govt. Engineering College	0 (0)	165 (100)	0 (0)	4 (2)	152 (92)
Private Engineering College	0 (0)	165 (100)	0 (0)	0 (0)	0 (0)
Govt. Medicine College	0 (0)	165 (100)	0 (0)	6 (3)	156 (95)
Private Medicine College	0 (0)	165 (100)	0 (0)	0 (0)	1 (0)
Govt. Management Institute	0 (0)	165 (100)	0 (0)	6 (3)	121 (74)
Private Management Institute	0 (0)	165 (100)	0 (0)	0 (0)	2 (2)
Govt. Polytechnic	0 (0)	165 (100)	0 (0)	3 (2)	150 (91)
Private Polytechnic	0 (0)	165 (100)	0 (0)	0 (0)	0 (0)
Govt. Vocational Training School/ITI	0 (0)	165 (100)	7 (2)	19 (11)	119 (72)
Private Vocational Training School/ITI	0 (0)	165 (100)	0 (0)	0 (0)	2 (2)
Govt. Non Formal Training Centre	7 (3)	158 (97)	0 (0)	5 (4)	84 (51)
Private Non Formal Training Centre	0 (0)	165 (100)	0 (0)	0 (0)	0 (0)
Govt. School For Disabled	0 (0)	165 (100)	0 (0)	4 (3)	148 (88)
Private School For Disabled	0 (0)	165 (100)	0 (0)	0 (0)	0 (0)
Government Others	0 (0)	165 (100)	0 (0)	0 (0)	2 (2)
Private Others	0 (0)	165 (100)	0 (0)	0 (0)	0 (0)

Note : Distance A : Less than 5 km; B : Between 5-10 km; C : 10+ km.; Source : Data Analysis is based on 2011 Census.

## DISCLAIMER

The Terms of Use and Disclaimer of Datanet India Private Limited (hereinafter referred to as "Datanet") for use of this analysis report of **Bastar Assembly Constituency (Bastar Vidhan Sabha)** :-

1. **Assembly Factbook™** is a Registered Trade Mark owned by Datanet.
2. All the maps are sketched and graphical representation only and have not been drawn to the scale and also not to represent the actual geographical area or boundary of the unit.
3. The data for the aforesaid analysis is based on authentic sources and has been culled from the various publications of Census, CSO and NSSO for district and block level data, various central and state government departments, Central & State Elections Commissions and the concerned Returning Officers' releases, Electoral Rolls, Election results and allied publications, internal assessment, surveys, estimates and analysis. Therefore, certain adjustment of data at micro level may have been done to arrive closer to the macro data.
4. Data have been provided on an "As Is" and "As AVAILABLE" basis
5. The colours shown in the maps or diagram and charts of a particular party, alliance or AC are indicative and do not represent them.
6. This publication which includes maps, sheets, graphs and data would be the property under copyright of Datanet only. The user may use these for its internal study, analysis and research purposes. It's public display, re-selling or any commercial uses by the user are not allowed.
7. Datanet has taken due care and caution in compilation and processing of data and allied information, but does not guarantee the accuracy, adequacy or completeness of any information/analysis and will be not responsible for any errors or omissions or for the results obtained from the use of such information/analysis.
8. All the contents for the publication have been culled from various authentic sources and Datanet reasonably believes such sources to be reliable, but does not make any representations, express or implied as to the accuracy or fitness of use of such information. The information or contents of the information/analysis do not constitute advice and should not be relied upon in making (or refraining from making) any decision. Any reliance placed upon the information provided by Datanet is the sole responsibility and strictly at the user's risk.
9. In no event will Datanet be liable for any damages (including, without limitation, damages for loss of business projects, or loss of profits) arising in contract, tort or otherwise from the use of or inability to use any of its contents, or from any action taken (or refrained from being taken) as a result of using the analysis or any of its contents. Datanet its directors, owners, editors, officials, employees, distributor and agents or any associate will not be liable for any errors in the information contained or any consequences arising from the use of the contents of the provided information/analysis.
10. If any provision of these terms and conditions is held invalid or illegal or unenforceable for any reason by any court of competent jurisdiction, such provision shall be severed and the remainder of provisions of the terms and conditions shall continue in full force and effect as if the Term of Use had been executed with the invalid, illegal or unenforceable provision eliminated.
11. If there are any discrepancies in the information provided, please bring it to attention of Datanet for suitable rectification measures.

**Get Complete Book**  
**At Datanet India eBooks Store**

[www.datanetindia-ebooks.com](http://www.datanetindia-ebooks.com)

or go directly at

[http://www.datanetindia-  
ebooks.com/Assembly\\_factbook/Chhattisgarh/Bastar/ Bastar](http://www.datanetindia-ebooks.com/Assembly_factbook/Chhattisgarh/Bastar/Bastar)

 **indiastat**elections

ISBN : 978-93-6219-729-0



9 789362 197290