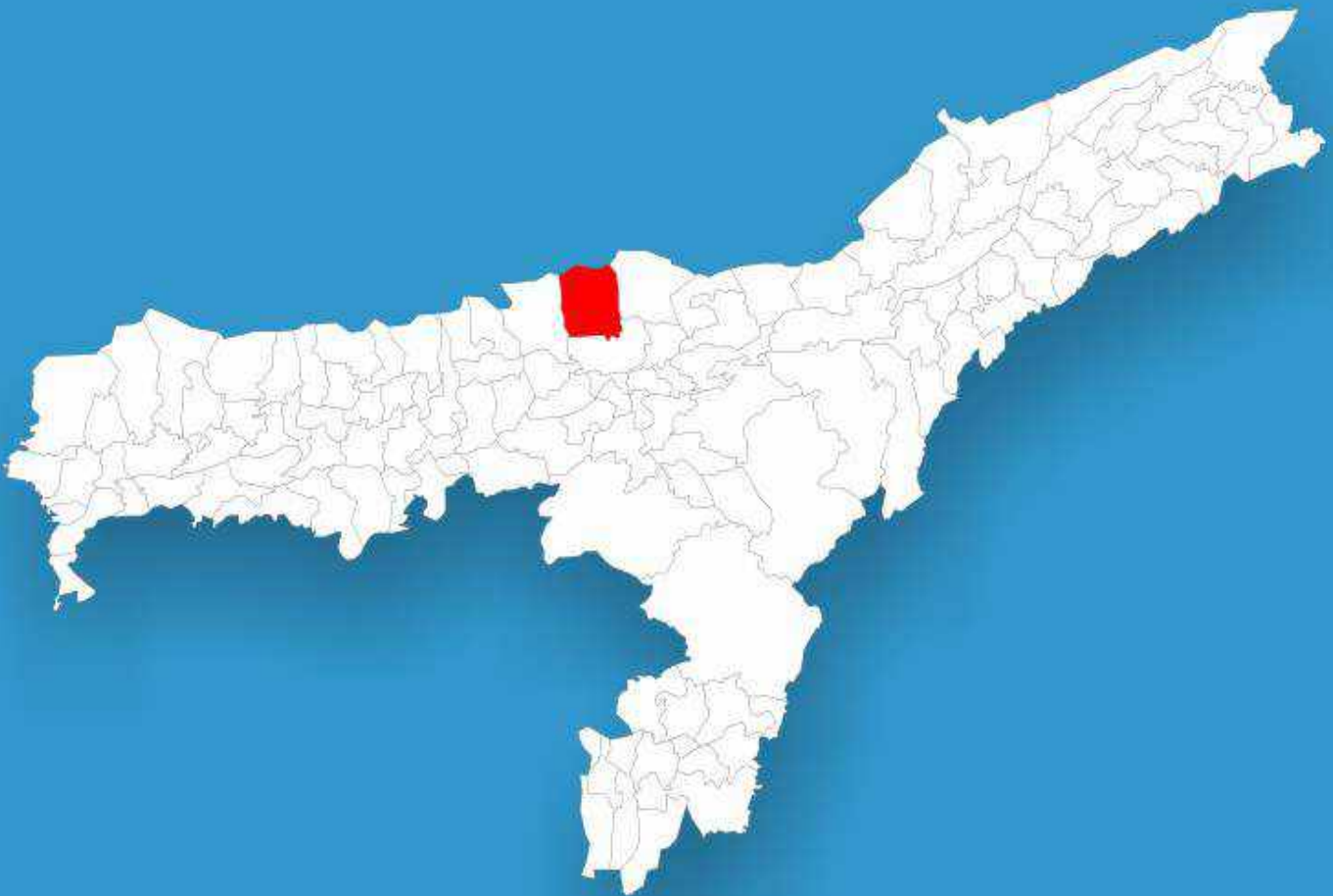




Assam

# Assembly Factbook™

Dhekiajuli Assembly Constituency



Key Electoral Data of Dhekiajuli  
Assembly Constituency (Vidhan Sabha)

Assam

# Assembly Factbook™

Dhekiajuli Assembly Constituency



Dhekiajuli Vidhan Sabha

## **Editor & Director**

Dr. R.K. Thukral

## **Research Editor**

Dr. Shafeeq Rahman

## **Compiled, Researched and Published by Datanet India Pvt. Ltd.**

D-100, 1st Floor,

Okhla Industrial Area, Phase-I,  
New Delhi- 110020.

Ph.: 91-11- 43580781-84

Email : support@indiastatpublications.com

Website : www.indiastatelections.com

## **Online Book Store :**

www.indiastatpublications.com

**Report No. :** AFB/AS-071-0125

**ISBN :** 978-93-5313-351-1

**First Edition :** January, 2018

**Eighth Updated Edition :** January, 2025

**Price :** Rs. 11500/-

US\$ 310

## **© Datanet India Pvt. Ltd.**

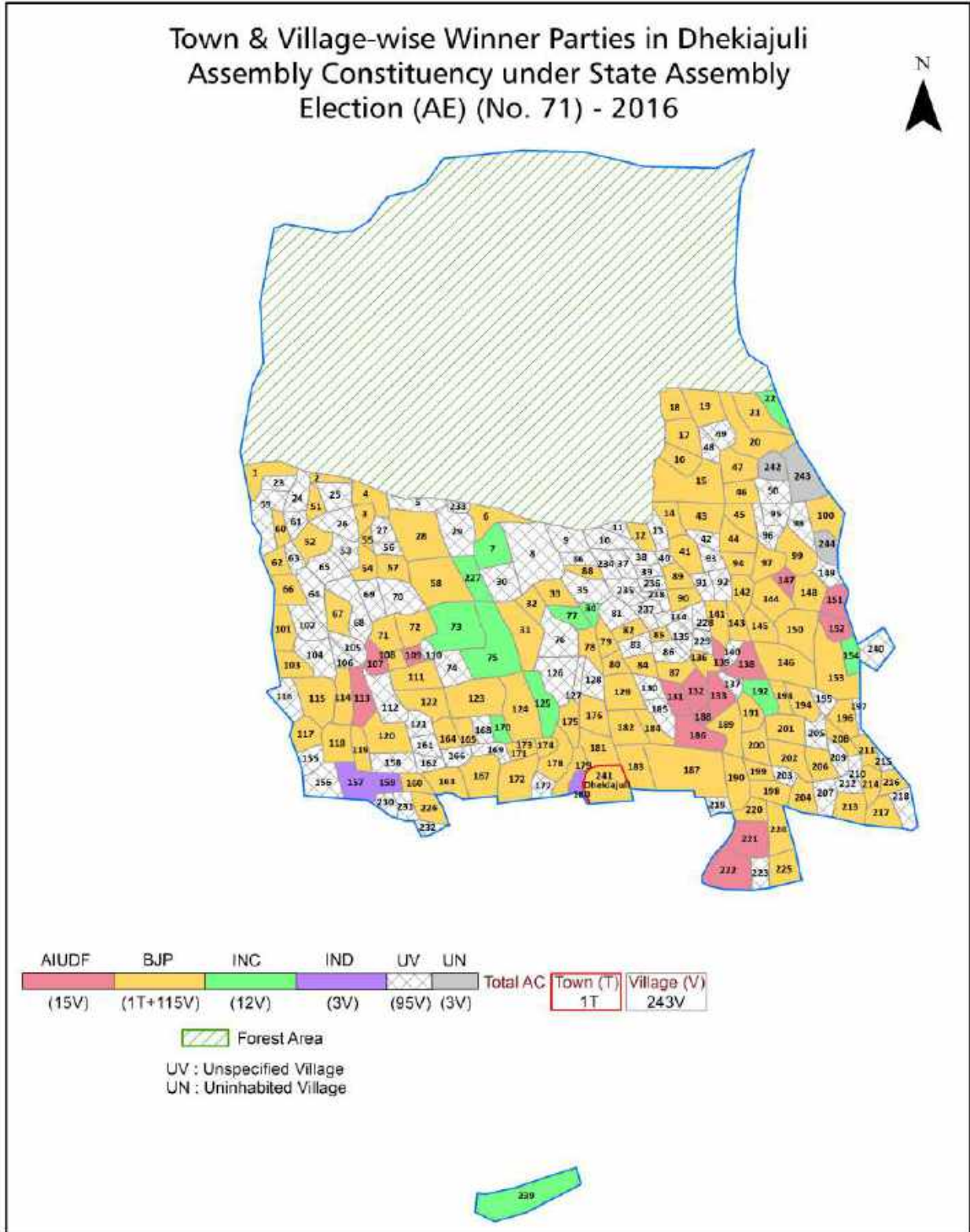
All rights reserved. No part of this book may be reproduced, stored in a retrieval system or transmitted in any form or by any means, mechanical photocopying, photographing, scanning, recording or otherwise without the prior written permission of the publisher. Please refer to Disclaimer at page no. 195 for the use of this publication.

Printed in India

No.	Particulars	Page No.
	<b>Introduction</b>	
1	Assembly Constituency -(Vidhan Sabha) at a Glance   Features of Assembly as per Delimitation Commission of India (2008)	1-2
	<b>Location and Political Maps</b>	
2	Location Map   Boundaries of Assembly Constituency -(Vidhan Sabha in District   Boundaries of Assembly Constituency under Parliamentary Constituency -(Lok Sabha)   Town & Village-wise Winner Parties- 2024, 2021, 2019, 2016, 2014, 2011 and 2009	3-10
	<b>Administrative Setup (2011)</b>	
3	District   Sub-district   Towns   Villages   Inhabited Villages   Uninhabited Villages   Village Panchayat   Intermediate Panchayat	11-23
	<b>Demographics (2011)</b>	
4	Population   Households   Rural/Urban Population   Towns and Villages by Population Size   Sex Ratio (Total & 0-6 Years)   Religious Population   Social Population   Literacy Rate	24-25
	<b>Electoral Features</b>	
5	Important Dates of Last Elections Held   Electors by Gender   Service Electors   Voters   Voters Turnout   Polling Stations & Average Number of Electors per Polling Station   Electors by Age Group   Present Elected Representatives	26-31
	<b>Historical Summary Election Results</b>	
6	Vote Share of Major Parties   Winning Margin (Number & Percentage   Polarity of Parties   Summary Result of Assembly Segment of Parliamentary Elections 2024, 2019, 2014, 2009, 2004 and 1999   Summary Result of Assembly Elections 2021, 2016, 2011, 2006, 2001, 1996, 1991, 1985, 1978, 1972, 1967, 1962, 1957 and 1952	32-54
	<b>Polling Station Level Election Results</b>	
7	Name and Number of Polling Station 2024, 2021, 2019, 2016, 2014, 2011 and 2009   Polling Station-wise Electors, Voters & Voters Turnout 2024, 2021, 2019, 2016, 2014, 2011 and 2009   Polling Station wise Elections Results 2024, 2021, 2019, 2016, 2014, 2011 and 2009	55-174
	<b>Share of Assembly Constituency</b>	
8	Share of Assembly Constituency -(Vidhan Sabha) in State, District and Parliamentary Constituency -(Lok Sabha)	175
	<b>Socio-Economic Amenities (2011)</b>	
9	Access to Administrative Units   Agricultural, Manufacturing and Industrial Commodities   Demographic Indicators   Education   Health & Manpower   Drinking Water Supply   Sanitation   Entertainment and Recreations Infrastructure   Power   Food Allocation Distribution and Marketing of Agriculture Commodities Infrastructure   Transport and Road Infrastructure   Communication   Banking and Financial Services   Land Use   Irrigation Source	177-191
10	<b>Abbreviation &amp; Sources</b>	193
11	<b>Disclaimer</b>	195



Location & Political Map



## Administrative Setup

### List of Village Panchayat & Intermediate Panchayat (Block) Name - 2011

Village Name	Village Panchayat Name	Intermediate Panchayat Name
1.No. Hugrajuli Bagan	Amio Pur	Dhekiajuli
2.No. Chapai Bagan	-	Dhekiajuli
Akabil Gaon	-	Dhekiajuli
Amtal Bali Gaon	-	Dhekiajuli
Amtal Bangali Gaon	-	Dhekiajuli
Amtal Bher Gaon	-	Dhekiajuli
Arabari Gaon	-	Dhekiajuli
Arasuti Gaon	-	Dhekiajuli
Arasuti Pather	Naharbari	Dhekiajuli
Baghmara Gaon	-	Dhekiajuli
Bahbera Gaon	Basbera	Dhekiajuli
Bali Gaon	-	Dhekiajuli
Bali Pukhuri	-	Dhekiajuli
Baligaon Bangali	Naharbari	Dhekiajuli
Balisuti Bangali	Maj Roumari	Dhekiajuli
Balisuti Garani Gaon	Jia Gabharu	Dhekiajuli
Bandarhagi Gaon	-	Dhekiajuli
Bandarhagi Pathar	-	Dhekiajuli
Bandarmari Gaon	-	Dhekiajuli
Bangal Gaon	Bahbera	Dhekiajuli
Barbil Kachari	Garubandha	Dhekiajuli
Barbil Kachari Gaon	-	Dhekiajuli
Barbil Pathar Gaon	-	Dhekiajuli
Bardubi	-	Dhekiajuli
Barpeta Gaon	-	Dhekiajuli
Batachi Pur	Batachipur	Dhekiajuli
Belsiri Gaon	Belsiri Gaon	Dhekiajuli
Belsiri Jikirbari Bagan	Belsiri Gaon	Dhekiajuli
Belsiri Jikirbari Gaon	Belsiri Gaon	Dhekiajuli

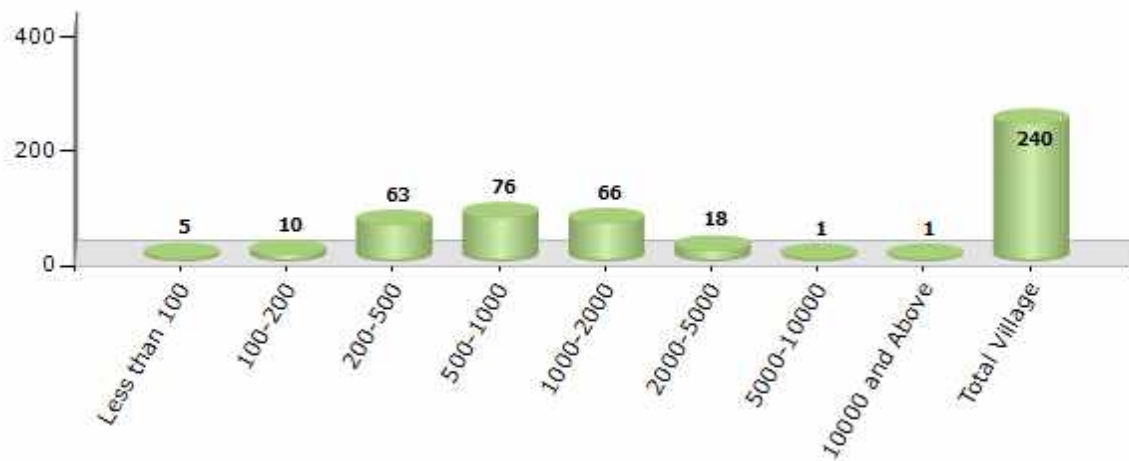
Contd....

## Demographics

### Number of Villages by Population Size - 2011

Less than 100	100-200	200-500	500-1000	1000-2000	2000-5000	5000-10000	10000 and Above	Total Village
5	10	63	76	66	18	1	1	240

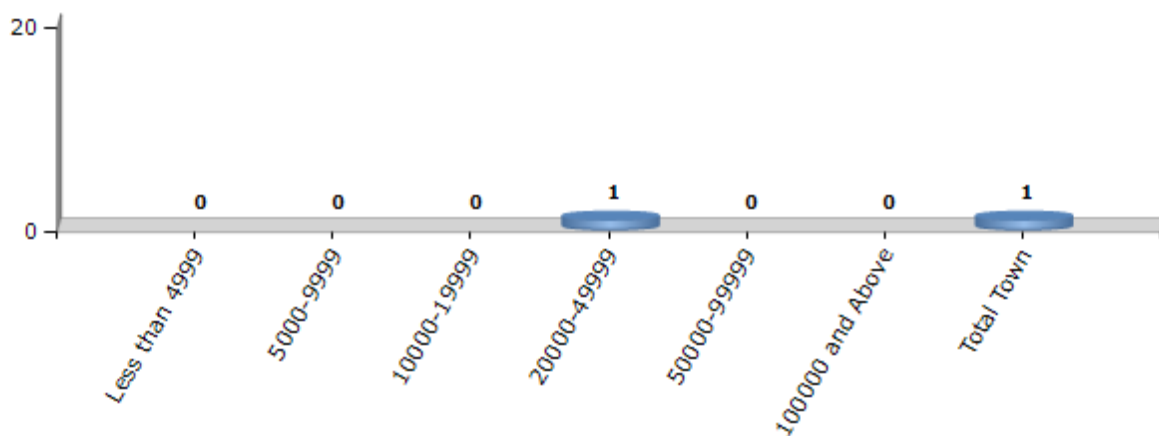
Number of Villages by Population Size - 2011



### Number of Towns by Population Size - 2011

Less than 4999	5000-9999	10000-19999	20000-49999	50000-99999	100000 and Above	Total Town
0	0	0	1	0	0	1

Number of Towns by Population Size - 2011



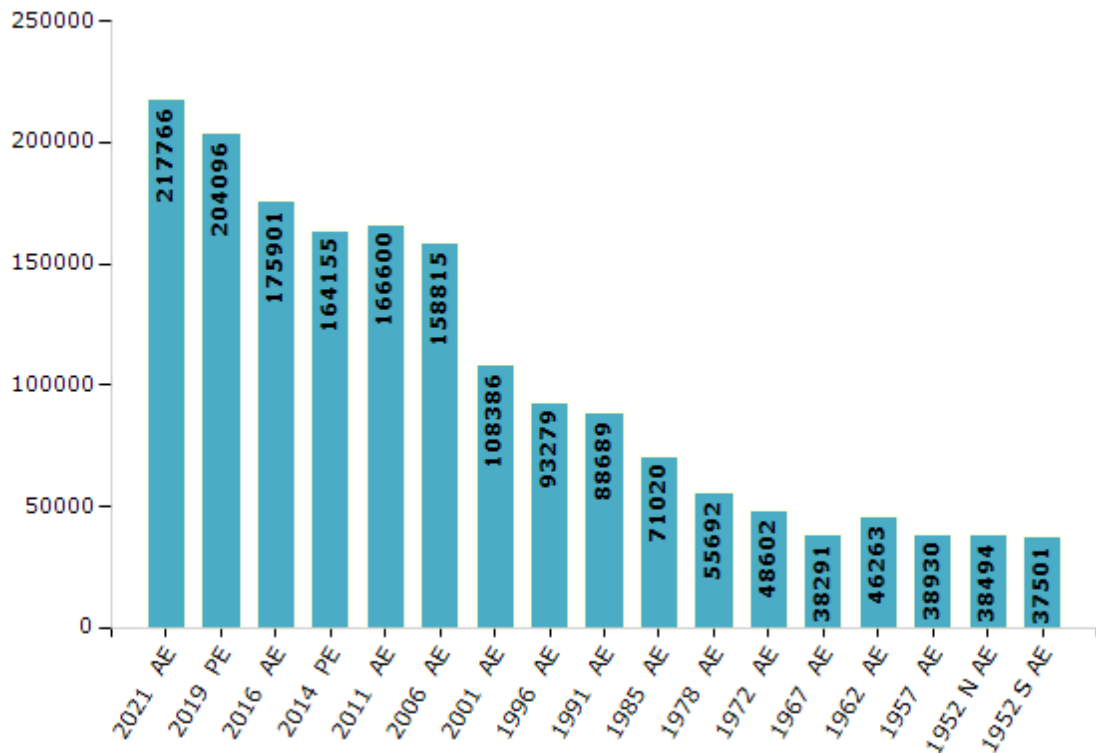
## Electoral Features

### Electors by Male & Female

Year	Male	Female	Others	Total
2021 AE	111241	106523	2	217766
2019 PE	105405	98687	4	204096
2016 AE	92144	83757	0	175901
2014 PE	86501	77654	0	164155
2011 AE	87396	79204	0	166600
2009 PE	-	-	-	-
2006 AE	82718	76097	-	158815
2004 PE	-	-	-	-
2001 AE	57084	51302	-	108386
1999 PE	-	-	-	-
1996 AE	49103	44176	-	93279

Year	Male	Female	Others	Total
1991 AE	46672	42017	-	88689
1985 AE	37389	33631	-	71020
1983 AE	-	-	-	-
1978 AE	30396	25296	-	55692
1972 AE	27519	21083	-	48602
1967 AE	-	-	-	38291
1962 AE	-	-	-	46263
1957 AE	-	-	-	38930
1952 N AE	-	-	-	38494
1952 S AE	-	-	-	37501

Number of Electors



Note : AE : Assembly Election, PE : Assembly Segment of Parliamentary Election

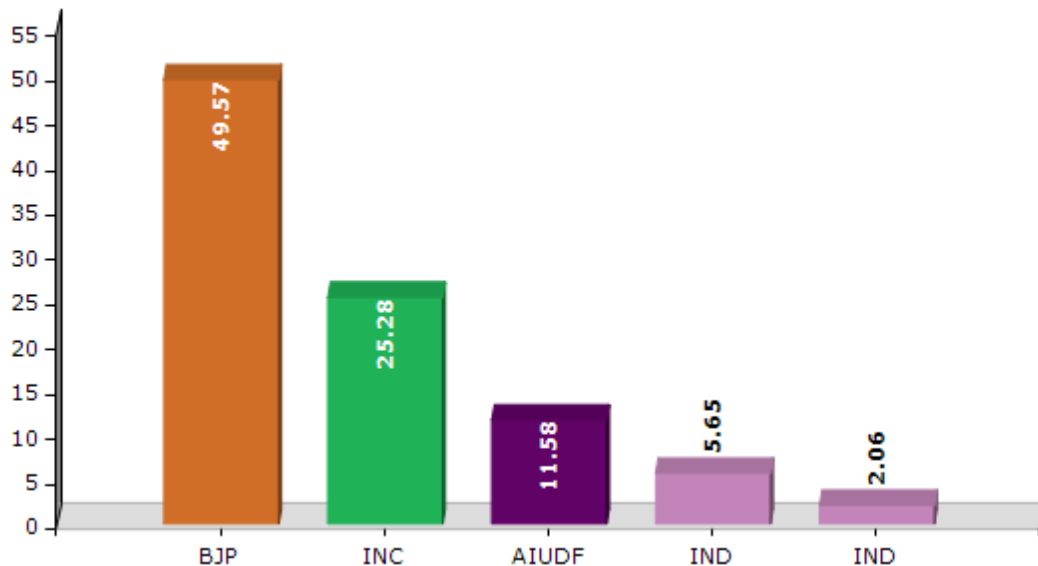


## Historical Summary Election Results

### Summary Result of Assembly Election - 2016

Candidate Name	Party	Votes	Votes %
Ashok Singhal	BJP	71425	49.57
Habul Chakraborty	INC	36430	25.28
Dhaniram Rajowar	AIUDF	16690	11.58
Benudhar Nath	IND	8142	5.65
Ranjay Basumatary	IND	2972	2.06
Jahirul Islam	IND	2164	1.5
Satrugna Sasoni	IND	1603	1.11
Mohan Ch Nag	IND	1159	0.8
Manoranjan Daimari	IND	1127	0.78
	NOTA	2368	1.64

Votes Percentage of Top Parties - 2016



## Polling Station Level Election Results

### Number and Name of Polling Stations (PS) (2016)

Number of Polling Stations	Name of Polling Stations	Number of Polling Stations	Name of Polling Stations
1	Bhagyabati Devi Kanoi M.E. School (East)	22	Shayamaguri Bagan Creche House
2	Hugrajuli High School	23	Shyamaguri Bagan L.P. School
3	Bhagyabati Devi Kanoi M.E. School (West)	24	Batachipur M.E. School (East)
4	Sopai Baligaon L.P. School (East)	25	Batachipur M.E. School (Middle)
5	Sopai Baligaon Janajati Sangha & Library	26	Batachipur M.E. School (West)
6	Sopai Baligaon L.P. School (West)	27	Monmohinipur Bagan L.P. School
7	Narengkati High School (East)	28	Monmohinipur T.E. Community Hall
8	Narengkati High School (West)	29	Panbari Bagan Mazdur Club
9	Narengkati High School (Middle)	30	Panbari Bagan L.P. School
10	Hugrajuli Bagan L.P. School (North)	31	Plantation Laboratory Community, Centre, Panbari
11	Hugrajuli Bagan L.P. School (South)	32	Hirajuli Bagan Mazdur Sangha (South)
12	Rakshasmari L.P. School (North)	33	Hirajuli Bagan Mazdur Sangha (North)
13	Rakshasmari G.P. Office	34	No. 2 Santipur L.P. School (East)
14	Rakshasmari L.P. School (South)	35	Santipur Anganbadi Kendra
15	Dhupguri L.P. School	36	No. 2 Santipur L.P. School (West)
16	Sopai Tea Estate L.P. School (East)	37	Gormara Kachari L.P. School (East)
17	Sopai Tea Estate L.P. School (West)	38	Gormara L.P. School (West)
18	Sopai Tea Estate Club House (East)	39	Gormara Kachari L.P. School (West)
19	Sopai Anganbadi Kendra	40	Belsiri Bagan Mazdur Club
20	Sopai Bagan Club House (West)	41	Belsiri Bagan L.P. School (East)
21	Sopai Tea Estate L.P. School (Middle)	42	Belsiri Bagan L.P. School (West)

Contd....

## Polling Station Level Election Results

### Polling Station-wise Votes Secured by Overall Top Five Parties in Dhekiajuli Assembly in Assembly Election (AE) under Tezpur Parliamentary Constituency in Assam (2016)

Number of Polling Station	Winner - Ashok Singhal (BJP)	Runner-up - Habul Chakraborty (INC)	3rd - Dhaniram Rajowar (AIUDF)	4th - Benudhar Nath (IND)	5th - Ranjay Basumatary (IND)	NOTA	Other	Total Votes Secured
36	320	43	5	6	4	5	18	401
37	515	187	47	19	4	18	23	813
38	55	244	539	8	4	4	36	890
39	256	77	22	17	5	11	16	404
40	254	118	254	48	22	40	101	837
41	213	65	80	23	3	12	22	418
42	222	60	13	22	5	4	9	335
43	246	47	5	8	10	10	13	339
44	153	68	470	9	12	11	24	747
45	462	150	182	35	24	24	44	921
46	428	168	7	85	6	16	36	746
47	195	253	20	121	8	18	44	659
48	233	38	114	170	0	12	42	609
49	365	68	20	101	9	11	52	626
50	146	221	14	129	19	56	151	736
51	196	85	4	27	3	9	17	341
52	293	268	8	10	12	23	71	685
53	157	141	7	24	8	8	34	379
54	131	190	11	225	8	25	75	665
55	120	219	5	108	5	10	42	509
56	71	241	4	44	0	13	41	414
57	159	138	194	12	3	6	22	534
58	446	175	138	13	4	12	18	806
59	336	309	315	10	7	12	29	1018
60	497	67	12	12	4	23	16	631
61	179	65	4	0	2	7	7	264
62	508	154	15	14	10	28	26	755
63	218	16	7	3	4	5	10	263
64	516	224	58	76	3	10	44	931
65	190	126	35	132	6	3	31	523
66	533	154	122	58	6	7	37	917
67	193	163	245	15	2	9	25	652
68	505	196	4	64	11	14	42	836
69	407	167	3	65	4	16	30	692
70	221	48	2	24	1	0	6	302

Contd....

## Polling Station Level Election Results

### Winner, Runner-up and 3rd Party Position & Winning Margin According to Polling Stations in Dhekiajuli Assembly in Assembly Election (AE) under Tezpur Parliamentary Constituency in Assam (2016)

Polling Station Number	Winner Party	Winner Votes (%)	Runner-up Party	Runner-up Votes (%)	Winning Margin Votes (%)	Third Party	Third Party Votes (%)	Other Votes (%)
71	BJP	208 (38.88)	INC	195 (36.45)	13 (2.43)	IND (BN)	52 (9.72)	80 (14.95)
72	BJP	315 (63)	INC	119 (23.8)	196 (39.2)	IND (BN)	47 (9.4)	19 (3.8)
73	BJP	399 (55.03)	INC	232 (32)	167 (23.03)	IND (BN)	50 (6.9)	44 (6.07)
74	AIUDF	232 (42.41)	BJP	182 (33.27)	50 (9.14)	INC	112 (20.48)	21 (3.84)
75	IND (BN)	283 (27.99)	AIUDF	275 (27.2)	8 (0.79)	INC	197 (19.49)	256 (25.32)
76	IND (BN)	173 (29.42)	BJP	163 (27.72)	10 (1.7)	INC	141 (23.98)	111 (18.88)
77	BJP	225 (77.32)	INC	42 (14.43)	183 (62.89)	IND (BN)	4 (1.37)	20 (6.87)
78	BJP	421 (63.88)	INC	164 (24.89)	257 (38.99)	IND (BN)	19 (2.88)	55 (8.35)
79	BJP	590 (68.13)	INC	168 (19.4)	422 (48.73)	IND (BN)	66 (7.62)	42 (4.85)
80	BJP	476 (75.8)	INC	86 (13.69)	390 (62.11)	IND (BN)	33 (5.25)	33 (5.25)
81	BJP	302 (52.8)	INC	117 (20.45)	185 (32.35)	AIUDF	81 (14.16)	72 (12.59)
82	BJP	217 (48.87)	AIUDF	113 (25.45)	104 (23.42)	INC	70 (15.77)	44 (9.91)
83	BJP	315 (50.97)	IND (BN)	100 (16.18)	215 (34.79)	INC	89 (14.4)	114 (18.45)
84	BJP	232 (74.6)	IND (BN)	28 (9)	204 (65.6)	INC	21 (6.75)	30 (9.65)
85	BJP	498 (68.98)	INC	96 (13.3)	402 (55.68)	AIUDF	60 (8.31)	68 (9.42)
86	BJP	292 (64.04)	INC	109 (23.9)	183 (40.14)	IND (BN)	21 (4.61)	34 (7.46)
87	BJP	492 (73.54)	INC	119 (17.79)	373 (55.75)	IND (BN)	19 (2.84)	39 (5.83)
88	INC	349 (55.84)	BJP	194 (31.04)	155 (24.8)	IND (BN)	21 (3.36)	61 (9.76)
89	BJP	216 (53.2)	INC	132 (32.51)	84 (20.69)	IND (BN)	21 (5.17)	37 (9.11)
90	BJP	346 (70.33)	INC	101 (20.53)	245 (49.8)	IND (BN)	16 (3.25)	29 (5.89)
91	BJP	263 (58.71)	INC	120 (26.79)	143 (31.92)	IND (BN)	18 (4.02)	47 (10.49)
92	BJP	298 (76.8)	INC	76 (19.59)	222 (57.21)	IND (BN)	7 (1.8)	7 (1.8)
93	BJP	590 (72.22)	INC	158 (19.34)	432 (52.88)	IND (BN)	35 (4.28)	34 (4.16)
94	BJP	545 (64.12)	INC	238 (28)	307 (36.12)	IND (BN)	43 (5.06)	24 (2.82)
95	BJP	459 (56.25)	INC	154 (18.87)	305 (37.38)	IND (BN)	123 (15.07)	80 (9.8)
96	BJP	391 (59.51)	IND (BN)	123 (18.72)	268 (40.79)	INC	93 (14.16)	50 (7.61)
97	INC	271 (40.15)	BJP	253 (37.48)	18 (2.67)	IND (BN)	95 (14.07)	56 (8.3)
98	BJP	319 (38.71)	IND (BN)	249 (30.22)	70 (8.49)	INC	217 (26.33)	39 (4.73)
99	BJP	277 (40.62)	INC	275 (40.32)	2 (0.3)	IND (BN)	76 (11.14)	54 (7.92)
100	BJP	267 (62.97)	INC	76 (17.92)	191 (45.05)	IND (BN)	65 (15.33)	16 (3.77)
101	BJP	603 (69.63)	INC	171 (19.75)	432 (49.88)	IND (BN)	62 (7.16)	30 (3.46)
102	BJP	471 (62.38)	INC	219 (29.01)	252 (33.37)	IND (BN)	42 (5.56)	23 (3.05)
103	BJP	181 (60.33)	INC	90 (30)	91 (30.33)	IND (BN)	17 (5.67)	12 (4)
104	BJP	613 (74.67)	INC	154 (18.76)	459 (55.91)	IND (BN)	30 (3.65)	24 (2.92)
105	BJP	698 (69.45)	IND (BN)	129 (12.84)	569 (56.61)	INC	116 (11.54)	62 (6.17)

Contd....

## Socio-Economic Amenities - Rural

### Access to Education Facilities

Particulars	Number of Villages (% of Population)				
	Available	Not Available	If Not Available (Distance of Nearest Facility)		
			A	B	C
Govt. Primary School	208 (95)	32 (5)	8 (1)	1 (0)	2 (0)
Private Primary School	56 (38)	184 (62)	0 (0)	0 (0)	0 (0)
Govt. Middle School	54 (31)	186 (69)	128 (36)	18 (5)	2 (17)
Private Middle School	9 (4)	231 (96)	28 (8)	1 (0)	0 (0)
Govt. Secondary School	28 (17)	212 (83)	131 (44)	28 (9)	11 (19)
Private Secondary School	12 (6)	228 (94)	30 (7)	2 (0)	0 (0)
Govt. Senior Secondary School	4 (3)	236 (97)	92 (28)	77 (29)	52 (32)
Private Senior Secondary School	1 (1)	239 (99)	4 (2)	9 (4)	0 (0)
Govt. Arts and Science Degree College	1 (2)	239 (98)	21 (9)	53 (27)	160 (61)
Private Arts and Science Degree College	0 (0)	240 (100)	3 (1)	1 (0)	1 (1)
Govt. Engineering College	0 (0)	240 (100)	2 (1)	1 (2)	237 (97)
Private Engineering College	0 (0)	240 (100)	0 (0)	0 (0)	0 (0)
Govt. Medicine College	0 (0)	240 (100)	0 (0)	1 (2)	239 (98)
Private Medicine College	0 (0)	240 (100)	0 (0)	0 (0)	0 (0)
Govt. Management Institute	0 (0)	240 (100)	0 (0)	1 (2)	236 (98)
Private Management Institute	0 (0)	240 (100)	0 (0)	0 (0)	2 (0)
Govt. Polytechnic	0 (0)	240 (100)	0 (0)	1 (1)	231 (97)
Private Polytechnic	0 (0)	240 (100)	1 (1)	0 (0)	0 (0)
Govt. Vocational Training School/ITI	0 (0)	240 (100)	0 (0)	0 (0)	233 (98)
Private Vocational Training School/ITI	0 (0)	240 (100)	0 (0)	0 (0)	1 (1)
Govt. Non Formal Training Centre	0 (0)	240 (100)	1 (0)	0 (0)	212 (93)
Private Non Formal Training Centre	1 (1)	239 (99)	0 (0)	0 (0)	13 (3)
Govt. School For Disabled	0 (0)	240 (100)	1 (0)	0 (0)	204 (89)
Private School For Disabled	0 (0)	240 (100)	0 (0)	0 (0)	15 (5)
Government Others	0 (0)	240 (100)	0 (0)	0 (0)	4 (1)
Private Others	0 (0)	240 (100)	0 (0)	0 (0)	0 (0)

Note : Distance A : Less than 5 km; B : Between 5-10 km; C : 10+ km.; Source : Data Analysis is based on 2011 Census.

## DISCLAIMER

The Terms of Use and Disclaimer of Datanet India Private Limited (hereinafter referred to as "Datanet") for use of this analysis report of **Dhekiajuli Assembly Constituency (Dhekiajuli Vidhan Sabha)** :-

1. **Assembly Factbook™** is a Registered Trade Mark owned by Datanet.
2. All the maps are sketched and graphical representation only and have not been drawn to the scale and also not to represent the actual geographical area or boundary of the unit.
3. The data for the aforesaid analysis is based on authentic sources and has been culled from the various publications of Census, CSO and NSSO for district and block level data, various central and state government departments, Central & State Elections Commissions and the concerned Returning Officers' releases, Electoral Rolls, Election results and allied publications, internal assessment, surveys, estimates and analysis. Therefore, certain adjustment of data at micro level may have been done to arrive closer to the macro data.
4. Data have been provided on an "As Is" and "As AVAILABLE" basis
5. The colours shown in the maps or diagram and charts of a particular party, alliance or AC are indicative and do not represent them.
6. This publication which includes maps, sheets, graphs and data would be the property under copyright of Datanet only. The user may use these for its internal study, analysis and research purposes. It's public display, re-selling or any commercial uses by the user are not allowed.
7. Datanet has taken due care and caution in compilation and processing of data and allied information, but does not guarantee the accuracy, adequacy or completeness of any information/analysis and will be not responsible for any errors or omissions or for the results obtained from the use of such information/analysis.
8. All the contents for the publication have been culled from various authentic sources and Datanet reasonably believes such sources to be reliable, but does not make any representations, express or implied as to the accuracy or fitness of use of such information. The information or contents of the information/analysis do not constitute advice and should not be relied upon in making (or refraining from making) any decision. Any reliance placed upon the information provided by Datanet is the sole responsibility and strictly at the user's risk.
9. In no event will Datanet be liable for any damages (including, without limitation, damages for loss of business projects, or loss of profits) arising in contract, tort or otherwise from the use of or inability to use any of its contents, or from any action taken (or refrained from being taken) as a result of using the analysis or any of its contents. Datanet its directors, owners, editors, officials, employees, distributor and agents or any associate will not be liable for any errors in the information contained or any consequences arising from the use of the contents of the provided information/analysis.
10. If any provision of these terms and conditions is held invalid or illegal or unenforceable for any reason by any court of competent jurisdiction, such provision shall be severed and the remainder of provisions of the terms and conditions shall continue in full force and effect as if the Term of Use had been executed with the invalid, illegal or unenforceable provision eliminated.
11. If there are any discrepancies in the information provided, please bring it to attention of Datanet for suitable rectification measures.



Buy Online This Complete Book At  
**Datanet India eBooks Store**

[www.indiastatpublications.com](http://www.indiastatpublications.com)

or go directly at

[http://www.indiastatpublications.com/  
Assembly\\_factbook/Assam/Tezpur/ Dhekiajuli](http://www.indiastatpublications.com/Assembly_factbook/Assam/Tezpur/Dhekiajuli)

 **indiastat**elections

