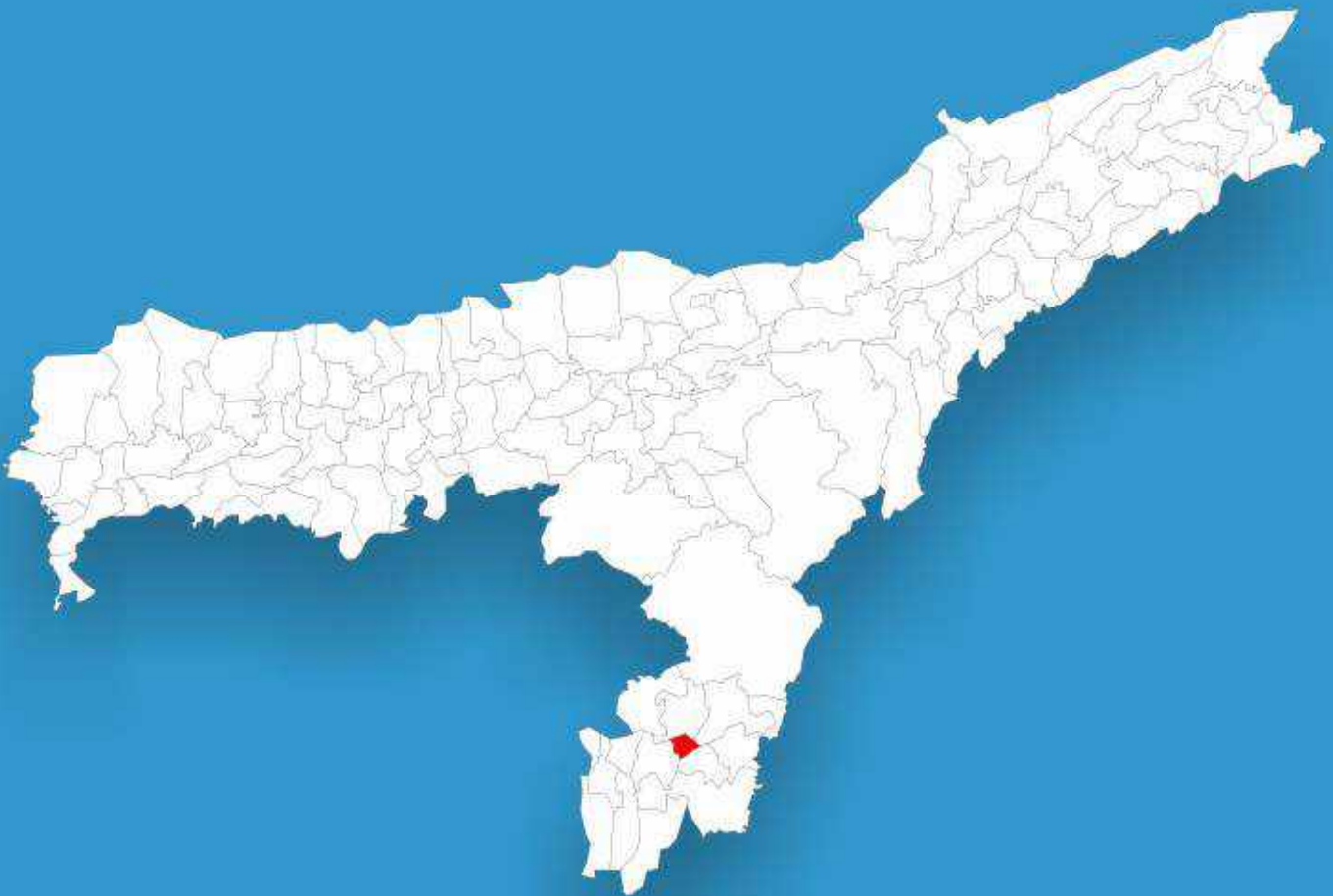




Assam

Assembly Factbook™

Silchar Assembly Constituency

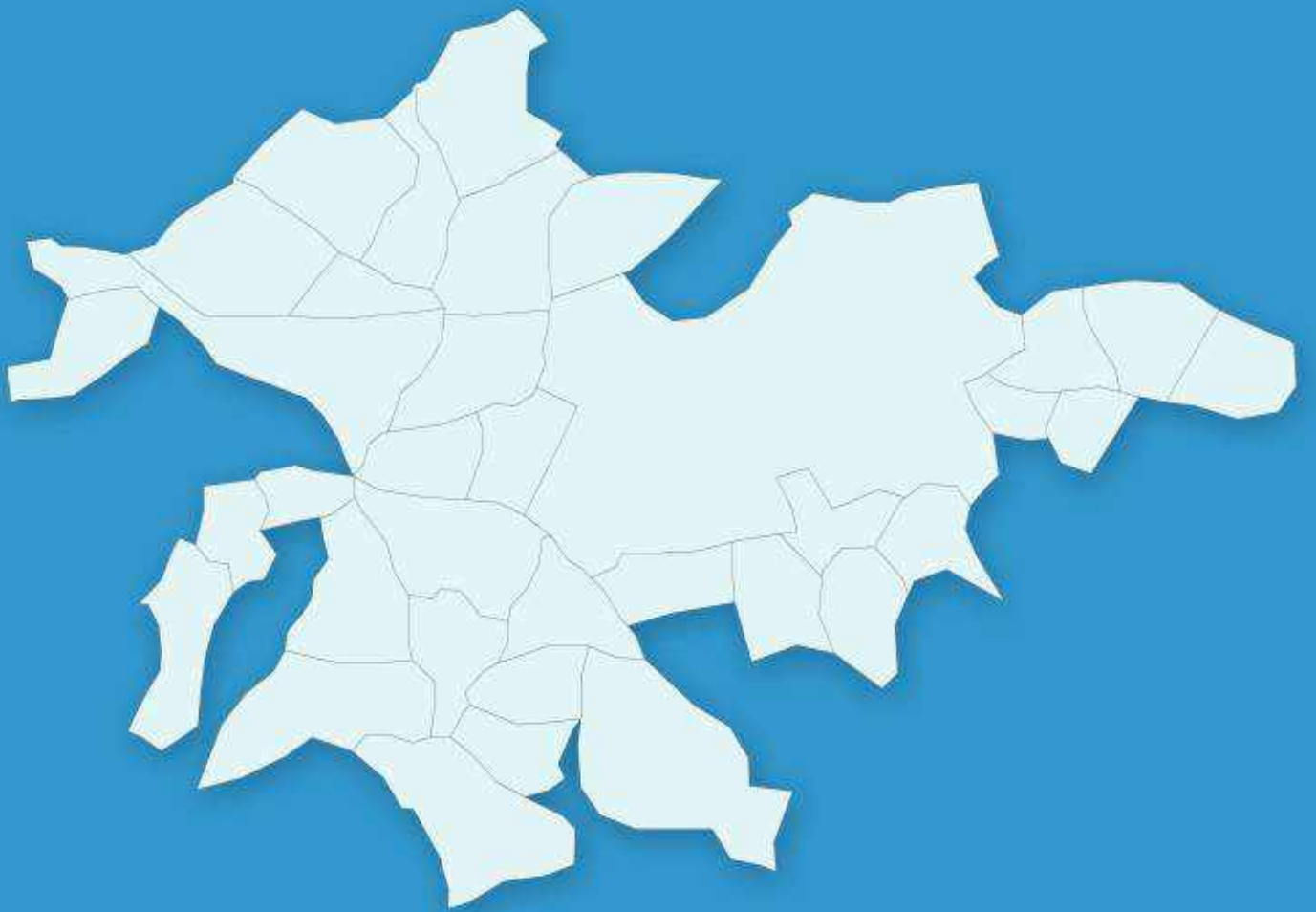


Key Electoral Data of Silchar
Assembly Constituency (Vidhan Sabha)

Assam

Assembly Factbook™

Silchar Assembly Constituency



Silchar Vidhan Sabha

Editor & Director

Dr. R.K. Thukral

Research Editor

Dr. Shafeeq Rahman

Compiled, Researched and Published by Datanet India Pvt. Ltd.

D-100, 1st Floor,

Okhla Industrial Area, Phase-I,
New Delhi- 110020.

Ph.: 91-11- 43580781-84

Email : support@indiastatpublications.com

Website : www.indiastatelections.com

Online Book Store :

www.indiastatpublications.com

Report No. : AFB/AS-009-0125

ISBN : 978-93-5313-429-7

First Edition : January, 2018

Eighth Updated Edition : January, 2025

Price : Rs. 11500/-

US\$ 310

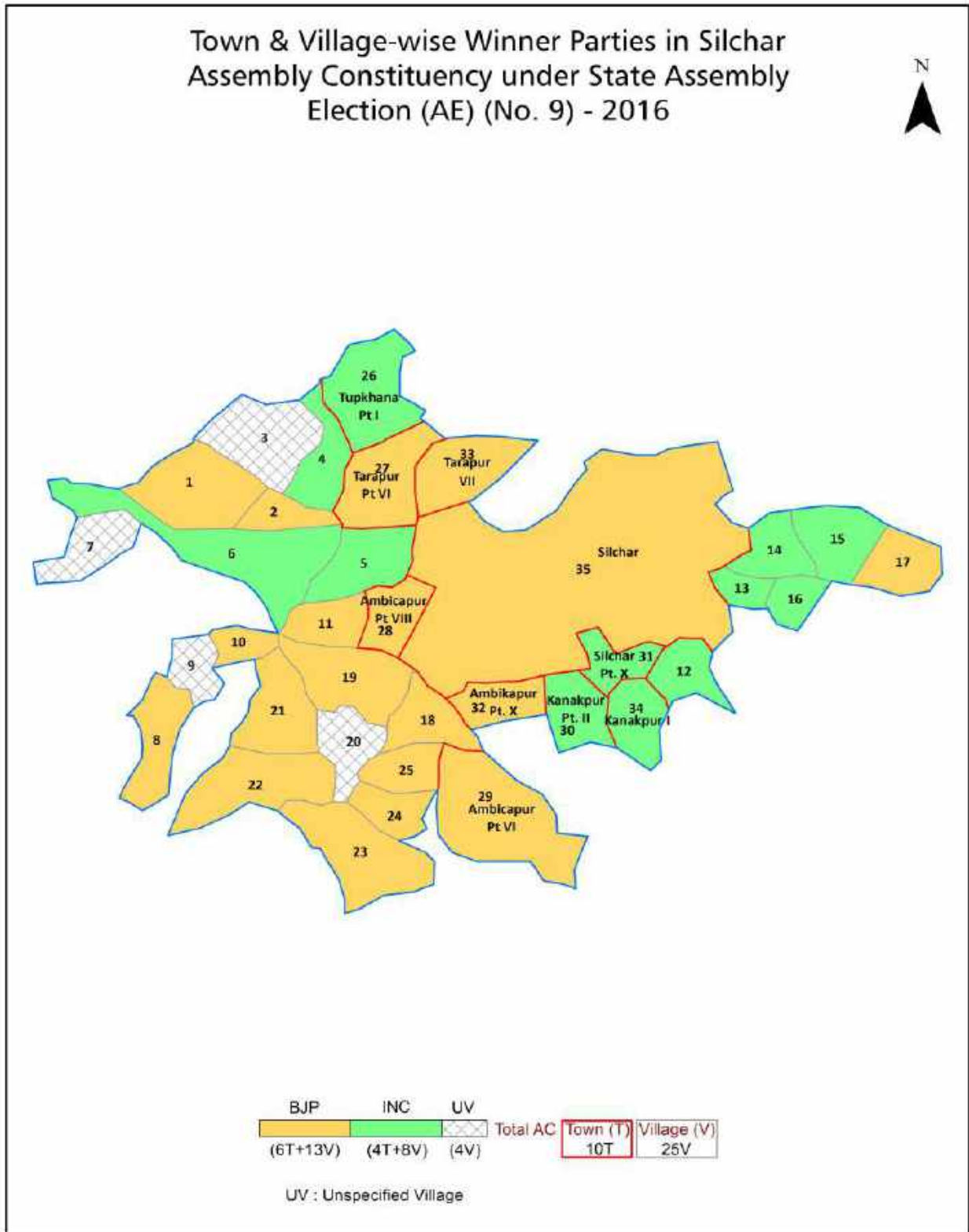
© Datanet India Pvt. Ltd.

All rights reserved. No part of this book may be reproduced, stored in a retrieval system or transmitted in any form or by any means, mechanical photocopying, photographing, scanning, recording or otherwise without the prior written permission of the publisher. Please refer to Disclaimer at page no. 190 for the use of this publication.

Printed in India

No.	Particulars	Page No.
	Introduction	
1	Assembly Constituency -(Vidhan Sabha) at a Glance Features of Assembly as per Delimitation Commission of India (2008)	1-2
	Location and Political Maps	
2	Location Map Boundaries of Assembly Constituency -(Vidhan Sabha in District Boundaries of Assembly Constituency under Parliamentary Constituency -(Lok Sabha) Town & Village-wise Winner Parties- 2024, 2021, 2019, 2016, 2014, 2011 and 2009	3-10
	Administrative Setup (2011)	
3	District Sub-district Towns Villages Inhabited Villages Uninhabited Villages Village Panchayat Intermediate Panchayat	11-12
	Demographics (2011)	
4	Population Households Rural/Urban Population Towns and Villages by Population Size Sex Ratio (Total & 0-6 Years) Religious Population Social Population Literacy Rate	13-14
	Electoral Features	
5	Important Dates of Last Elections Held Electors by Gender Service Electors Voters Voters Turnout Polling Stations & Average Number of Electors per Polling Station Electors by Age Group Present Elected Representatives	15-20
	Historical Summary Election Results	
6	Vote Share of Major Parties Winning Margin (Number & Percentage Polarity of Parties Summary Result of Assembly Segment of Parliamentary Elections 2024, 2019, 2014, 2009, 2004 and 1999 Summary Result of Assembly Elections 2021, 2016, 2011, 2006, 2001, 1996, 1991, 1985, 1983, 1978, 1972, 1967, 1962, 1957 and 1952	21-48
	Polling Station Level Election Results	
7	Name and Number of Polling Station 2024, 2021, 2019, 2016, 2014, 2011 and 2009 Polling Station-wise Electors, Voters & Voters Turnout 2024, 2021, 2019, 2016, 2014, 2011 and 2009 Polling Station wise Elections Results 2024, 2021, 2019, 2016, 2014, 2011 and 2009	49-169
	Share of Assembly Constituency	
8	Share of Assembly Constituency -(Vidhan Sabha) in State, District and Parliamentary Constituency -(Lok Sabha)	170
	Socio-Economic Amenities (2011)	
9	Access to Administrative Units Agricultural, Manufacturing and Industrial Commodities Demographic Indicators Education Health & Manpower Drinking Water Supply Sanitation Entertainment and Recreations Infrastructure Power Food Allocation Distribution and Marketing of Agriculture Commodities Infrastructure Transport and Road Infrastructure Communication Banking and Financial Services Land Use Irrigation Source	172-186
10	Abbreviation & Sources	188
11	Disclaimer	190

Location & Political Map



Administrative Setup

List of Village Panchayat & Intermediate Panchayat (Block) Name - 2011

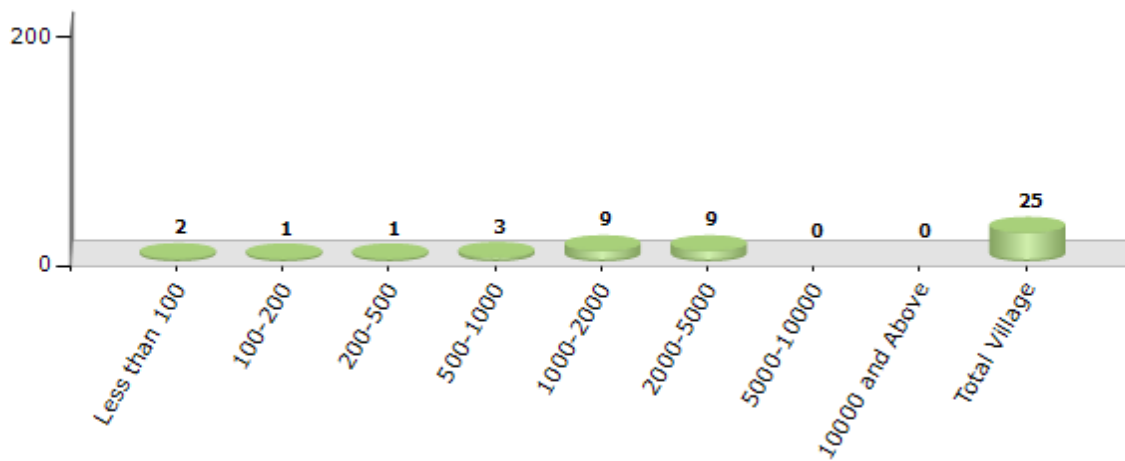
Village Name	Village Panchayat Name	Intermediate Panchayat Name
Ambicapur Pt I	Ambicapur G.P	Silchar
Ambicapur Pt II	Bhajintipur	Silchar
Ambicapur Pt III	Bajantipur G.P	Silchar
Ambicapur Pt IV	Ambicapur-Iv	Silchar
Ambicapur Pt V	Ambicapur	Silchar
Ambicapur Pt VII	Ambicapur G.P	Silchar
Ambicapur Pt XI	Ambicapur	Silchar
Bajantipur Pt I	Bhajantipur G.P	Silchar
Bajantipur Pt II	Bajantipur G.P	Silchar
Bajantipur Pt III	Bpjontipur G.P	Silchar
Bangala Ghat Grant	Chincoorie	Tapang
Berenga Pt I	Berenga	Silchar
Berenga Pt II	Berenga	Silchar
Berenga Pt III	Bhagodhor Barjun G.P	Silchar
Berenga Pt IV	Boghadhor Borjurai G.P	Silchar
Berenga Pt V	Bhagadahar Borjurai G.P	Silchar
David Sonapur	Indragarh G.P	Tapang
Jaifarpur	Bojontipur G.P	Silchar
Natun Kanchanpur	Bajantipur G.P	Tapang
Tarapur Pt I	Tupkhana G.P	Silchar
Tarapur Pt II	Tupkhana	Silchar
Tarapur Pt III	Tarapur Ramnagar	Silchar
Tarapur Pt IV	Tarapur ,Ramnagar	Silchar
Tarapur Pt V	Tarapur Ramnagar	Silchar
Tupkhana Pt II	Tupkhana G.P	Silchar

Demographics

Number of Villages by Population Size - 2011

Less than 100	100-200	200-500	500-1000	1000-2000	2000-5000	5000-10000	10000 and Above	Total Village
2	1	1	3	9	9	0	0	25

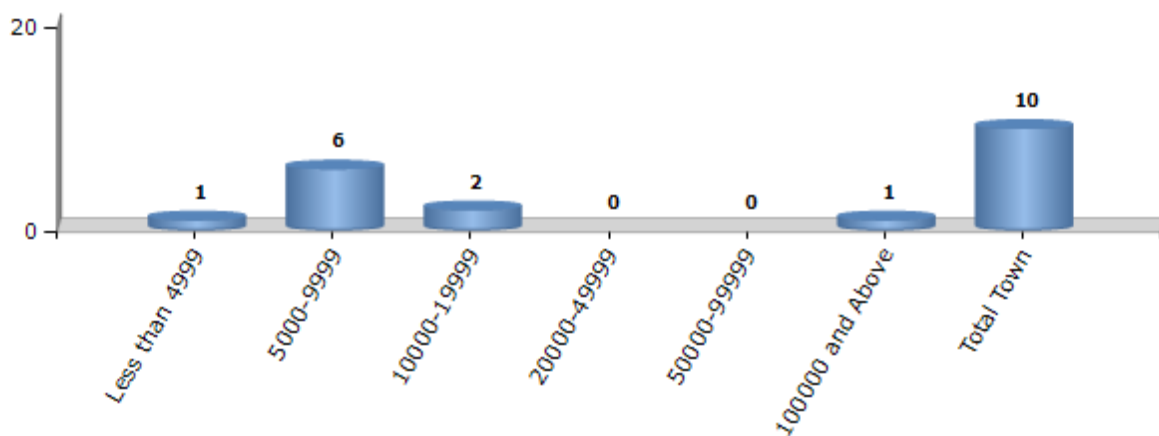
Number of Villages by Population Size - 2011



Number of Towns by Population Size - 2011

Less than 4999	5000-9999	10000-19999	20000-49999	50000-99999	100000 and Above	Total Town
1	6	2	0	0	1	10

Number of Towns by Population Size - 2011



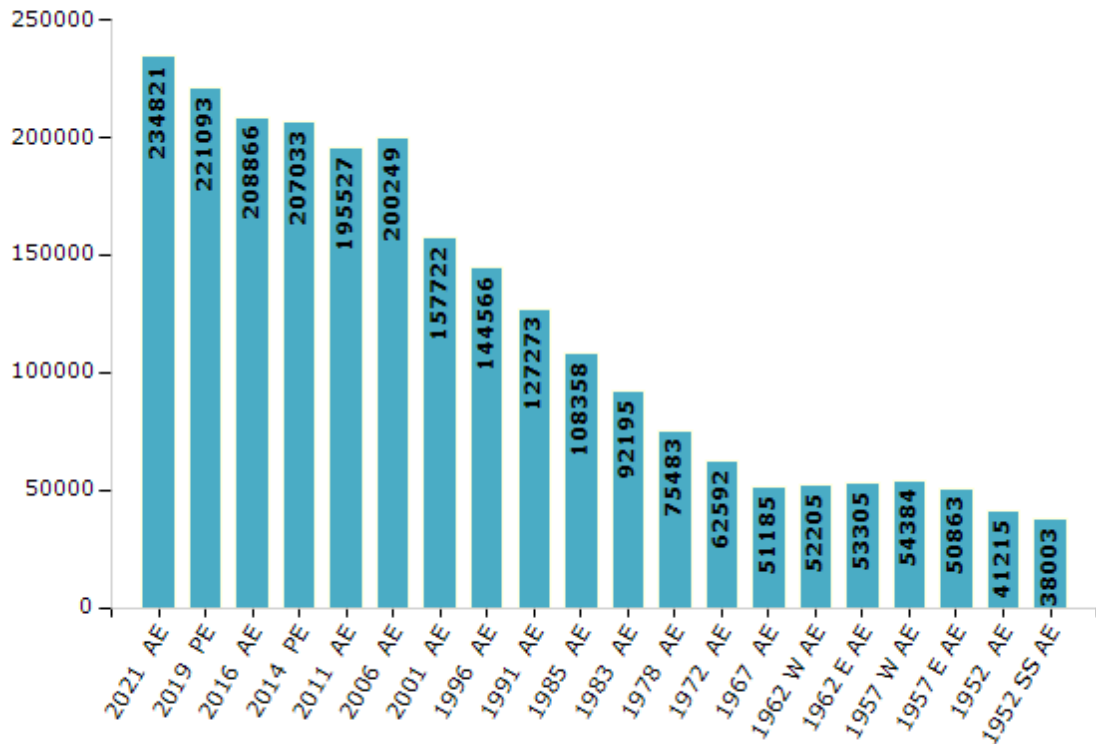
Electoral Features

Electors by Male & Female

Year	Male	Female	Others	Total
2021 AE	115715	119098	8	234821
2019 PE	110689	110387	17	221093
2016 AE	105793	103073	0	208866
2014 PE	105205	101810	18	207033
2011 AE	101757	93770	0	195527
2009 PE	-	-	-	-
2006 AE	102253	97996	-	200249
2004 PE	-	-	-	-
2001 AE	82153	75569	-	157722
1999 PE	-	-	-	-
1996 AE	79047	65519	-	144566
1991 AE	64065	63208	-	127273

Year	Male	Female	Others	Total
1985 AE	58038	50320	-	108358
1983 AE	50863	41332	-	92195
1978 AE	41787	33696	-	75483
1972 AE	34648	27944	-	62592
1967 AE	-	-	-	51185
1962 W AE	-	-	-	52205
1962 E AE	-	-	-	53305
1957 W AE	-	-	-	54384
1957 E AE	-	-	-	50863
1952 AE	-	-	-	41215
1952 SS AE	-	-	-	38003

Number of Electors



Note : AE : Assembly Election, PE : Assembly Segment of Parliamentary Election

Historical Summary Election Results

Summary Result of Assembly Election - 2016

Candidate Name	Party	Votes	Votes %
Dilip Kumar Paul	BJP	94787	60.53
Bithika Dev	INC	54867	35.04
Supriya Bhattacharjee	CPM	1961	1.25
Shuvadip Datta	IND	657	0.42
Rita Mazumder	IND	526	0.34
Imdad Hussain Laskar	IND	512	0.33
Sahin Ahmed Choudhury	SP	332	0.21
Pradip Kumar Deb	SUCI	324	0.21
Biju Chanda	IND	318	0.2
Khairul Alam Barbhuiya	IND	270	0.17
Brojalal Das	IND	232	0.15
Ascham Uddin Laskar	IND	211	0.13
Nilom Sanjib Sarmah	BGANP	199	0.13
Monilal Das	IND	158	0.1
Ashim Kumar Das	IND	97	0.06
	NOTA	1143	0.73

Polling Station Level Election Results

Number and Name of Polling Stations (PS) (2016)

Number of Polling Stations	Name of Polling Stations	Number of Polling Stations	Name of Polling Stations
1	Hazi Abdul Motlib M. E. School (Room 1)	22	257 No. Tarapur Asomiya Primary School (Room 2)
2	Hazi Abdul Motlib M. E. School (Room 2)	23	257 No. Tarapur Asomiya Primary School (Room 3)
3	1246 No. Tilani L. P. School	24	Surjya Kumar M. E. School (Room 1)
4	60 No. Topkhana Model L. P. School (Room 1)	25	Surjya Kumar M. E. School (Room 2)
5	60 No. Topkhana Model L. P. School (Room 2)	26	Surjya Kumar High School (Room 1)
6	Ramnagar Buniyadi Vidyalaya	27	Surjya Kumar High School (Room 2)
7	Ramnagar Rampur M. E. School (Room 1)	28	Chirukandi L. P. School (Room 1)
8	Ramnagar Rampur M. E. School (Room 2)	29	Chirukandi L. P. School (Room 2)
9	Tarapur Madhyobango Vidyalaya (Room 1)	30	Netaji Memorial Institute (Room 1)
10	Tarapur Madhyobango Vidyalaya (Room 2)	31	Netaji Memorial Institute (Room 2)
11	Silchar Senior Madrassa Pecha Dahar (Room 1)	32	919 No. Kobirgram L. P. School (Room 1)
12	Silchar Senior Madrassa Pecha Dahar (Room 3)	33	919 No. Kobirgram L. P. School (Room 2)
13	Silchar Senior Madrassa Pecha Dahar (Room 2)	34	919 No. Kobirgram L. P. School (Room 3)
14	1237 No. Ramnagar Sishu Vidyalaya (Room 1)	35	Satsanga Topobon Nagar L. P. School (Room 1)
15	1237 No. Ramnagar Sishu Vidyalaya (Room 2)	36	Satsanga Topobon Nagar L. P. School (Room 2)
16	78 No. Ramnagar Nimno Prathomik Vidyalaya	37	381 No. Raghab Singh L. P. School (Room 1)
17	684 No. Hazi Hamidraja L. P. School (Mazumder Bazar)	38	381 No. Raghab Singh L. P. School (Room 2)
18	Hazi Hamidraja M. E. School (Room 1)	39	83 No. Boaljur L. P. School (Room 1)
19	Hazi Hamidraja M. E. School (Room 2)	40	83 No. Boaljur L. P. School (Room 2)
20	335 No. Tarapur Pathshala	41	Singari Nehru High School (Room 1)
21	257 No. Tarapur Asomiya Primary School (Room 1)	42	Singari Nehru High School (Room 2)

Contd....

Polling Station Level Election Results

Polling Station-wise Votes Secured by Overall Top Five Parties in Silchar Assembly in Assembly Election (AE) under Silchar Parliamentary Constituency in Assam (2016)

Number of Polling Station	Winner - Dilip Kumar Paul (BJP)	Runner-up - Bithika Dev (INC)	3rd - Supriya Bhattacharjee (CPM)	4th - Shuvadip Datta (IND)	5th - Rita Mazumder (IND)	NOTA	Other	Total Votes Secured
36	803	164	15	0	1	1	16	1000
37	685	62	7	6	5	6	16	787
38	409	390	7	5	4	8	8	831
39	374	198	22	2	1	3	5	605
40	187	115	3	1	2	5	3	316
41	448	100	5	0	0	2	6	561
42	255	109	14	1	0	0	3	382
43	597	214	11	4	4	3	18	851
44	499	150	38	4	3	2	7	703
45	280	99	82	4	1	3	16	485
46	392	181	4	4	0	4	10	595
47	693	221	33	2	0	6	7	962
48	410	106	10	4	3	1	10	544
49	376	108	6	1	0	2	3	496
50	446	92	7	7	3	18	21	594
51	386	80	1	4	2	6	4	483
52	343	152	8	4	0	1	7	515
53	485	244	6	0	1	4	8	748
54	337	152	2	1	2	2	1	497
55	478	377	5	3	5	7	19	894
56	677	79	5	5	3	10	11	790
57	355	585	11	8	6	7	25	997
58	449	210	0	2	4	7	11	683
59	63	770	20	8	4	4	22	891
60	544	91	6	3	0	4	8	656
61	782	119	6	2	2	5	10	926
62	94	694	13	4	3	7	19	834
63	488	79	4	0	1	4	2	578
64	858	73	4	3	2	2	6	948
65	571	65	4	2	1	2	8	653
66	519	80	2	0	1	5	5	612
67	489	315	7	8	6	8	13	846
68	207	623	27	4	2	5	17	885
69	609	246	15	1	0	3	4	878
70	596	197	13	3	1	6	15	831

Contd....

Polling Station Level Election Results

Winner, Runner-up and 3rd Party Position & Winning Margin According to Polling Stations in Silchar Assembly in Assembly Election (AE) under Silchar Parliamentary Constituency in Assam (2016)

Polling Station Number	Winner Party	Winner Votes (%)	Runner-up Party	Runner-up Votes (%)	Winning Margin Votes (%)	Third Party	Third Party Votes (%)	Other Votes (%)
71	BJP	577 (63.48)	INC	297 (32.67)	280 (30.81)	IND (AUL)	16 (1.76)	19 (2.09)
72	BJP	626 (84.14)	INC	99 (13.31)	527 (70.83)	CPM	6 (0.81)	13 (1.75)
73	BJP	533 (77.7)	INC	133 (19.39)	400 (58.31)	CPM	4 (0.58)	16 (2.33)
74	BJP	596 (87.65)	INC	69 (10.15)	527 (77.5)	CPM	4 (0.59)	11 (1.62)
75	BJP	270 (78.72)	INC	67 (19.53)	203 (59.19)	SUCI	2 (0.58)	4 (1.17)
76	BJP	597 (82.23)	INC	108 (14.88)	489 (67.35)	CPM	5 (0.69)	16 (2.2)
77	BJP	688 (85.68)	INC	103 (12.83)	585 (72.85)	CPM	5 (0.62)	7 (0.87)
78	BJP	545 (87.2)	INC	72 (11.52)	473 (75.68)	CPM	3 (0.48)	5 (0.8)
79	BJP	451 (65.17)	INC	219 (31.65)	232 (33.52)	CPM	8 (1.16)	14 (2.02)
80	BJP	406 (82.02)	INC	74 (14.95)	332 (67.07)	CPM	7 (1.41)	8 (1.62)
81	BJP	415 (61.12)	INC	241 (35.49)	174 (25.63)	CPM	12 (1.77)	11 (1.62)
82	INC	312 (59.54)	BJP	187 (35.69)	125 (23.85)	IND (AUL)	9 (1.72)	16 (3.05)
83	INC	480 (57.14)	BJP	310 (36.9)	170 (20.24)	IND (RM)	9 (1.07)	41 (4.88)
84	BJP	662 (77.88)	INC	175 (20.59)	487 (57.29)	CPM	4 (0.47)	9 (1.06)
85	BJP	475 (71.43)	INC	174 (26.17)	301 (45.26)	CPM	5 (0.75)	11 (1.65)
86	BJP	558 (63.12)	INC	294 (33.26)	264 (29.86)	CPM	16 (1.81)	16 (1.81)
87	BJP	688 (89.35)	INC	53 (6.88)	635 (82.47)	CPM	10 (1.3)	19 (2.47)
88	BJP	522 (83.65)	INC	89 (14.26)	433 (69.39)	CPM	5 (0.8)	8 (1.28)
89	BJP	505 (80.29)	INC	107 (17.01)	398 (63.28)	CPM	6 (0.95)	11 (1.75)
90	BJP	677 (85.91)	INC	96 (12.18)	581 (73.73)	CPM	2 (0.25)	13 (1.65)
91	BJP	398 (56.06)	INC	257 (36.2)	141 (19.86)	IND (SD)	14 (1.97)	41 (5.77)
92	BJP	756 (80.17)	INC	141 (14.95)	615 (65.22)	CPM	18 (1.91)	28 (2.97)
93	BJP	620 (70.37)	INC	220 (24.97)	400 (45.4)	CPM	16 (1.82)	25 (2.84)
94	BJP	560 (61.4)	INC	332 (36.4)	228 (25)	CPM	6 (0.66)	14 (1.54)
95	BJP	466 (68.03)	INC	199 (29.05)	267 (38.98)	CPM	6 (0.88)	14 (2.04)
96	BJP	658 (78.99)	INC	163 (19.57)	495 (59.42)	CPM	3 (0.36)	9 (1.08)
97	BJP	266 (64.56)	INC	136 (33.01)	130 (31.55)	IND (SD)	2 (0.49)	8 (1.94)
98	BJP	522 (69.23)	INC	214 (28.38)	308 (40.85)	CPM	9 (1.19)	9 (1.19)
99	BJP	455 (77.78)	INC	109 (18.63)	346 (59.15)	CPM	6 (1.03)	15 (2.56)
100	BJP	693 (76.91)	INC	173 (19.2)	520 (57.71)	CPM	7 (0.78)	28 (3.11)
101	BJP	740 (78.89)	INC	176 (18.76)	564 (60.13)	CPM	11 (1.17)	11 (1.17)
102	BJP	698 (77.9)	INC	167 (18.64)	531 (59.26)	CPM	4 (0.45)	27 (3.01)
103	BJP	732 (78.88)	INC	145 (15.63)	587 (63.25)	CPM	8 (0.86)	43 (4.63)
104	BJP	460 (78.23)	INC	105 (17.86)	355 (60.37)	CPM	8 (1.36)	15 (2.55)
105	BJP	545 (79.91)	INC	122 (17.89)	423 (62.02)	CPM	8 (1.17)	7 (1.03)

Contd....

Socio-Economic Amenities - Rural

Access to Education Facilities

Particulars	Number of Villages (% of Population)				
	Available	Not Available	If Not Available (Distance of Nearest Facility)		
			A	B	C
Govt. Primary School	23 (100)	2 (0)	2 (0)	0 (0)	0 (0)
Private Primary School	1 (4)	24 (96)	0 (0)	0 (0)	0 (0)
Govt. Middle School	18 (87)	7 (13)	6 (10)	1 (2)	0 (0)
Private Middle School	0 (0)	25 (100)	0 (0)	0 (0)	0 (0)
Govt. Secondary School	10 (48)	15 (52)	11 (35)	4 (16)	0 (0)
Private Secondary School	1 (6)	24 (94)	0 (0)	0 (0)	0 (0)
Govt. Senior Secondary School	1 (2)	24 (98)	7 (26)	16 (68)	1 (4)
Private Senior Secondary School	0 (0)	25 (100)	0 (0)	0 (0)	0 (0)
Govt. Arts and Science Degree College	0 (0)	25 (100)	0 (0)	18 (72)	4 (14)
Private Arts and Science Degree College	0 (0)	25 (100)	1 (6)	1 (2)	0 (0)
Govt. Engineering College	0 (0)	25 (100)	4 (20)	4 (11)	17 (69)
Private Engineering College	0 (0)	25 (100)	0 (0)	0 (0)	0 (0)
Govt. Medicine College	0 (0)	25 (100)	4 (20)	4 (11)	17 (69)
Private Medicine College	0 (0)	25 (100)	0 (0)	0 (0)	0 (0)
Govt. Management Institute	0 (0)	25 (100)	2 (8)	8 (34)	12 (43)
Private Management Institute	0 (0)	25 (100)	0 (0)	2 (9)	1 (7)
Govt. Polytechnic	0 (0)	25 (100)	2 (4)	7 (29)	14 (51)
Private Polytechnic	0 (0)	25 (100)	0 (0)	0 (0)	0 (0)
Govt. Vocational Training School/ITI	0 (0)	25 (100)	2 (5)	10 (38)	9 (29)
Private Vocational Training School/ITI	0 (0)	25 (100)	0 (0)	0 (0)	0 (0)
Govt. Non Formal Training Centre	0 (0)	25 (100)	1 (5)	6 (18)	10 (29)
Private Non Formal Training Centre	0 (0)	25 (100)	0 (0)	0 (0)	0 (0)
Govt. School For Disabled	1 (5)	24 (95)	1 (5)	6 (10)	5 (15)
Private School For Disabled	0 (0)	25 (100)	0 (0)	2 (4)	0 (0)
Government Others	0 (0)	25 (100)	0 (0)	3 (4)	0 (0)
Private Others	0 (0)	25 (100)	0 (0)	0 (0)	0 (0)

Note : Distance A : Less than 5 km; B : Between 5-10 km; C : 10+ km.; Source : Data Analysis is based on 2011 Census.

DISCLAIMER

The Terms of Use and Disclaimer of Datanet India Private Limited (hereinafter referred to as "Datanet") for use of this analysis report of **Silchar Assembly Constituency (Silchar Vidhan Sabha) :-**

1. **Assembly Factbook™** is a Registered Trade Mark owned by Datanet.
2. All the maps are sketched and graphical representation only and have not been drawn to the scale and also not to represent the actual geographical area or boundary of the unit.
3. The data for the aforesaid analysis is based on authentic sources and has been culled from the various publications of Census, CSO and NSSO for district and block level data, various central and state government departments, Central & State Elections Commissions and the concerned Returning Officers' releases, Electoral Rolls, Election results and allied publications, internal assessment, surveys, estimates and analysis. Therefore, certain adjustment of data at micro level may have been done to arrive closer to the macro data.
4. Data have been provided on an "As Is" and "As AVAILABLE" basis
5. The colours shown in the maps or diagram and charts of a particular party, alliance or AC are indicative and do not represent them.
6. This publication which includes maps, sheets, graphs and data would be the property under copyright of Datanet only. The user may use these for its internal study, analysis and research purposes. It's public display, re-selling or any commercial uses by the user are not allowed.
7. Datanet has taken due care and caution in compilation and processing of data and allied information, but does not guarantee the accuracy, adequacy or completeness of any information/analysis and will be not responsible for any errors or omissions or for the results obtained from the use of such information/analysis.
8. All the contents for the publication have been culled from various authentic sources and Datanet reasonably believes such sources to be reliable, but does not make any representations, express or implied as to the accuracy or fitness of use of such information. The information or contents of the information/analysis do not constitute advice and should not be relied upon in making (or refraining from making) any decision. Any reliance placed upon the information provided by Datanet is the sole responsibility and strictly at the user's risk.
9. In no event will Datanet be liable for any damages (including, without limitation, damages for loss of business projects, or loss of profits) arising in contract, tort or otherwise from the use of or inability to use any of its contents, or from any action taken (or refrained from being taken) as a result of using the analysis or any of its contents. Datanet its directors, owners, editors, officials, employees, distributor and agents or any associate will not be liable for any errors in the information contained or any consequences arising from the use of the contents of the provided information/analysis.
10. If any provision of these terms and conditions is held invalid or illegal or unenforceable for any reason by any court of competent jurisdiction, such provision shall be severed and the remainder of provisions of the terms and conditions shall continue in full force and effect as if the Term of Use had been executed with the invalid, illegal or unenforceable provision eliminated.
11. If there are any discrepancies in the information provided, please bring it to attention of Datanet for suitable rectification measures.

**Buy Online This Complete Book At
Datanet India eBooks Store**


www.indiastatpublications.com

or go directly at

[http://www.indiastatpublications.com/
Assembly_factbook/Assam/Silchar/ Silchar](http://www.indiastatpublications.com/Assembly_factbook/Assam/Silchar/Silchar)

 **india**stat**elections**

ISBN : 978-93-5313-429-7



9 789353 134297