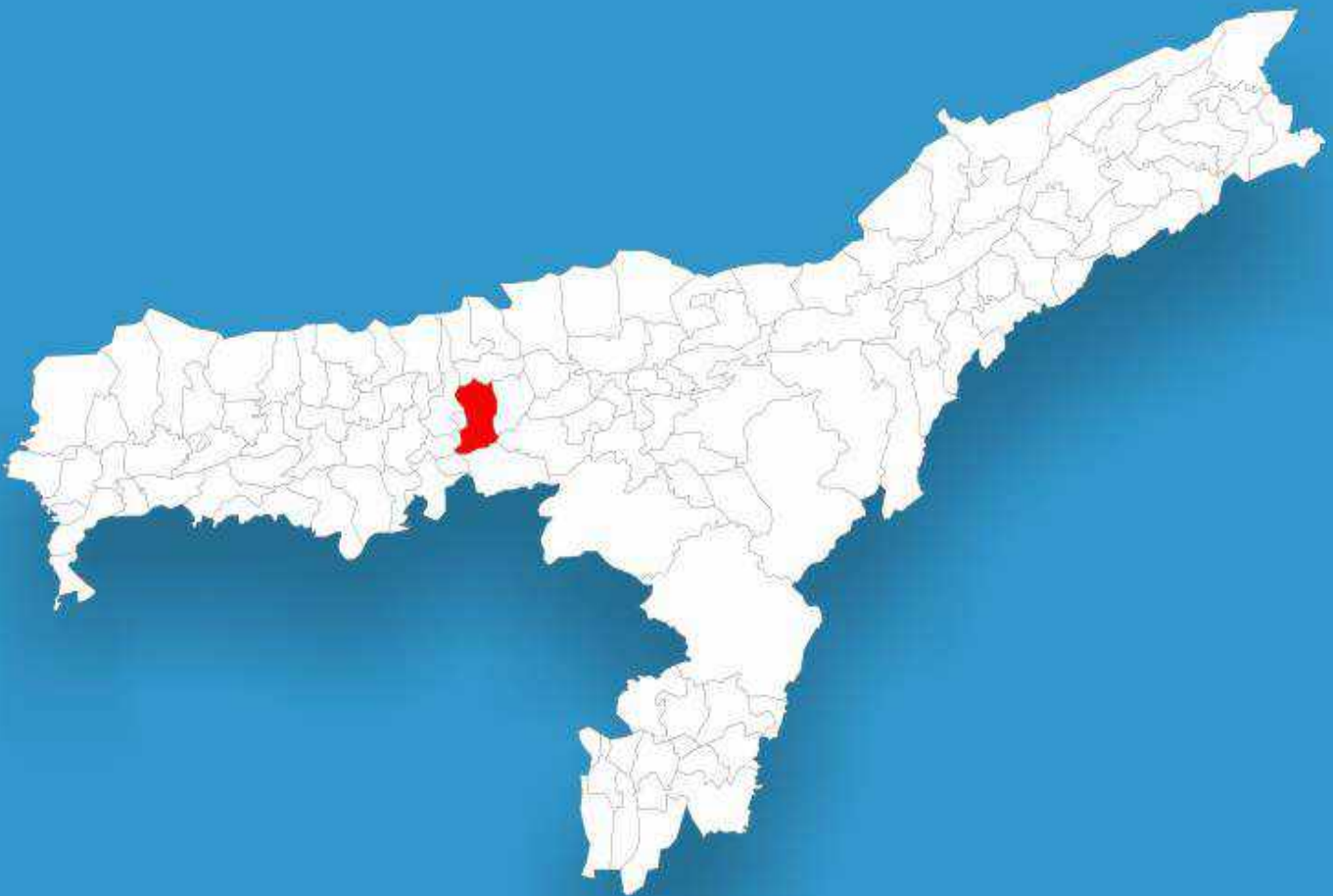




Assam

Assembly Factbook™

Sipajhar Assembly Constituency



Key Electoral Data of Sipajhar
Assembly Constituency (Vidhan Sabha)

Assam

Assembly Factbook™

Sipajhar Assembly Constituency



Sipajhar Vidhan Sabha

Editor & Director

Dr. R.K. Thukral

Research Editor

Dr. Shafeeq Rahman

Compiled, Researched and Published by Datanet India Pvt. Ltd.

D-100, 1st Floor,

Okhla Industrial Area, Phase-I,
New Delhi- 110020.

Ph.: 91-11- 43580781-84

Email : support@indiastatpublications.com

Website : www.indiastatelections.com

Online Book Store :

www.indiastatpublications.com

Report No. : AFB/AS-066-0125

ISBN : 978-93-5313-430-3

First Edition : January, 2018

Eighth Updated Edition : January, 2025

Price : Rs. 11500/-

US\$ 310

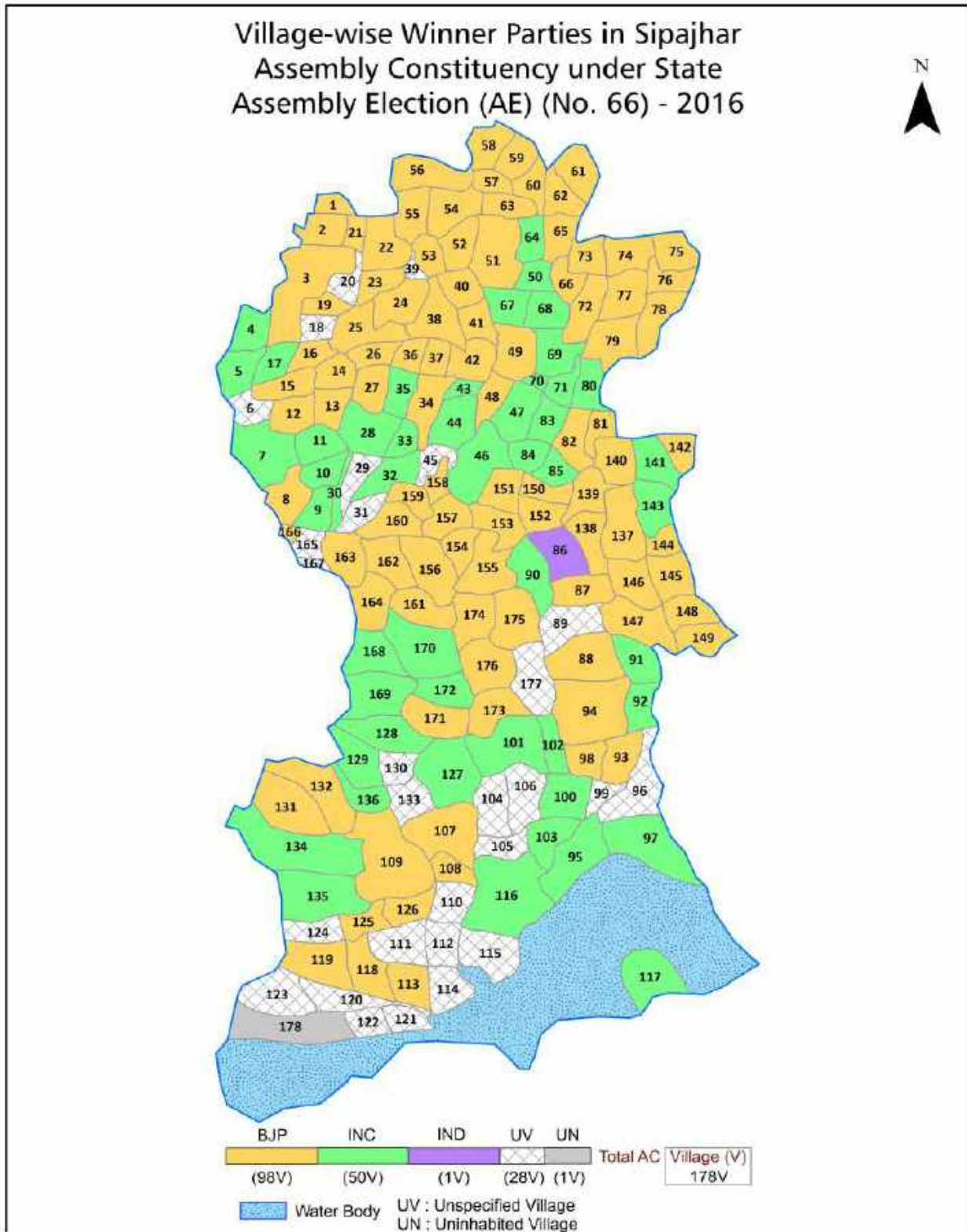
© Datanet India Pvt. Ltd.

All rights reserved. No part of this book may be reproduced, stored in a retrieval system or transmitted in any form or by any means, mechanical photocopying, photographing, scanning, recording or otherwise without the prior written permission of the publisher. Please refer to Disclaimer at page no. 175 for the use of this publication.

Printed in India

No.	Particulars	Page No.
	Introduction	
1	Assembly Constituency -(Vidhan Sabha) at a Glance Features of Assembly as per Delimitation Commission of India (2008)	1-2
	Location and Political Maps	
2	Location Map Boundaries of Assembly Constituency -(Vidhan Sabha in District Boundaries of Assembly Constituency under Parliamentary Constituency -(Lok Sabha) Village-wise Winner Parties- 2024, 2021, 2019, 2016, 2014, 2011 and 2009	3-10
	Administrative Setup (2011)	
3	District Sub-district Towns Villages Inhabited Villages Uninhabited Villages Village Panchayat Intermediate Panchayat	11-21
	Demographics (2011)	
4	Population Households Rural/Urban Population Villages by Population Size Sex Ratio (Total & 0-6 Years) Religious Population Social Population Literacy Rate	22-23
	Electoral Features	
5	Important Dates of Last Elections Held Electors by Gender Service Electors Voters Voters Turnout Polling Stations & Average Number of Electors per Polling Station Electors by Age Group Present Elected Representatives	24-29
	Historical Summary Election Results	
6	Vote Share of Major Parties Winning Margin (Number & Percentage) Polarity of Parties Summary Result of Assembly Segment of Parliamentary Elections 2024, 2019, 2014, 2009, 2004 and 1999 Summary Result of Assembly Elections 2021, 2016, 2011, 2006, 2001, 1996, 1991, 1985 and 1978	30-47
	Polling Station Level Election Results	
7	Name and Number of Polling Station 2024, 2021, 2019, 2016, 2014, 2011 and 2009 Polling Station-wise Electors, Voters & Voters Turnout 2024, 2021, 2019, 2016, 2014, 2011 and 2009 Polling Station wise Elections Results 2024, 2021, 2019, 2016, 2014, 2011 and 2009	48-154
	Share of Assembly Constituency	
8	Share of Assembly Constituency -(Vidhan Sabha) in State, District and Parliamentary Constituency -(Lok Sabha)	155
	Socio-Economic Amenities (2011)	
9	Access to Administrative Units Agricultural, Manufacturing and Industrial Commodities Demographic Indicators Education Health & Manpower Drinking Water Supply Sanitation Entertainment and Recreations Infrastructure Power Food Allocation Distribution and Marketing of Agriculture Commodities Infrastructure Transport and Road Infrastructure Communication Banking and Financial Services Land Use Irrigation Source	157-171
10	Abbreviation & Sources	173
11	Disclaimer	175

Location & Political Map



Administrative Setup

List of Village Panchayat & Intermediate Panchayat (Block) Name - 2011

Village Name	Village Panchayat Name	Intermediate Panchayat Name
Alikhapara	Dipila	Sipajhar (Part)
Athkuria	Barampur	Sipajhar (Part)
Bachachuba	Lokarai	Sipajhar (Part)
Badiasisa	Dumunichoki	Sipajhar (Part)
Bagachala	Chingaliajhar	Sipajhar (Part)
Baghmarapukhuri	Singliajhar	Sipajhar (Part)
Bairagipara	Burhinagar	Sipajhar (Part)
Bajana Pathar	Bezera Pathaa	Sipajhar (Part)
Balikuchi	Buraha	Sipajhar (Part)
Balipara	Sipajhar	Sipajhar (Part)
Baman Pathar	Bazara Pathar	Sipajhar (Part)
Bamunjhar	-	Goreswar
Baneikuchi	Barampur	Sipajhar (Part)
Barathiabari	Badalguri	Sipajhar (Part)
Barbari	Bonmajha	Sipajhar (Part)
Barbari	-	Sipajhar (Part)
Bareri	Burhinagar	Sipajhar (Part)
Barkaliajhar	Tarai	Sipajhar (Part)
Barpathar	Duni	Sipajhar (Part)
Batabari	-	Sipajhar (Part)
Bhati Kuruah	Bajana Pathar	Sipajhar (Part)
Bheruadal	Duni	Sipajhar (Part)
Bheruadolgaon	Duni	Sipajhar (Part)
Bhotardal	Morai	Sipajhar (Part)
Bhuktabari	Sipajhar	Sipajhar (Part)
Bihaigaon	Duni	Sipajhar (Part)
Bijulibari	Maroigaon	Sipajhar (Part)
Bishnupur	Burhagaon	Sipajhar (Part)
Borigaon	Dumuni	Sipajhar (Part)

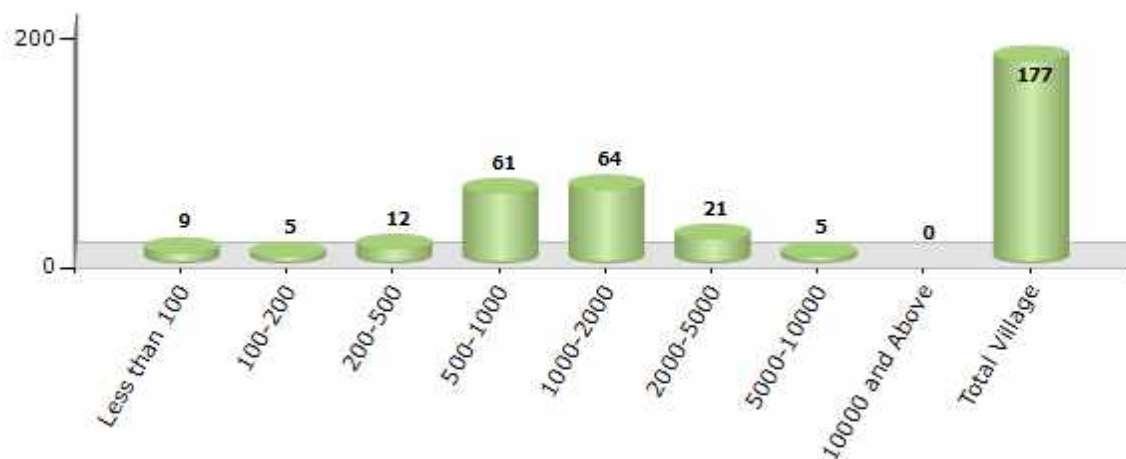
Contd....

Demographics

Number of Villages by Population Size - 2011

Less than 100	100-200	200-500	500-1000	1000-2000	2000-5000	5000-10000	10000 and Above	Total Village
9	5	12	61	64	21	5	0	177

Number of Villages by Population Size - 2011

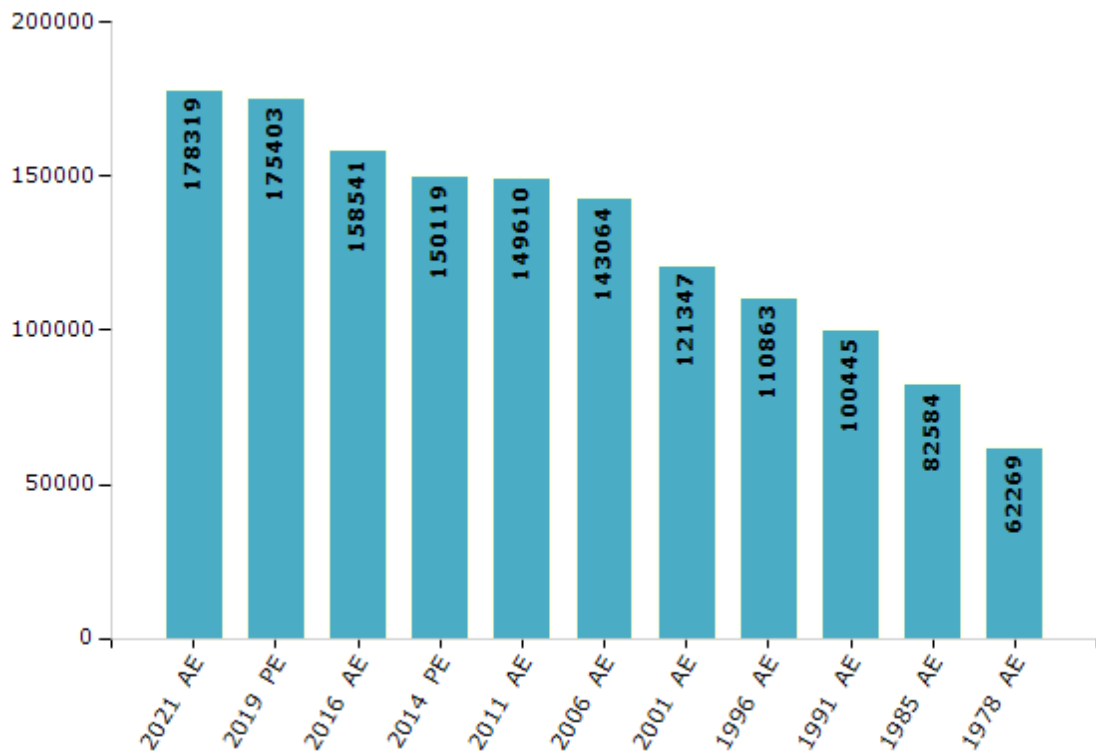


Electoral Features

Electors by Male & Female

Year	Male	Female	Others	Total	Year	Male	Female	Others	Total
2021 AE	91745	86567	7	178319	1996 AE	58190	52673	-	110863
2019 PE	90416	84979	8	175403	1991 AE	54749	45696	-	100445
2016 AE	83201	75340	0	158541	1985 AE	46056	36528	-	82584
2014 PE	79283	70836	0	150119	1983 AE	-	-	-	-
2011 AE	77244	72366	0	149610	1978 AE	33998	28271	-	62269
2009 PE	-	-	-	-	1972 AE	-	-	-	-
2006 AE	74475	68589	-	143064	1967 AE	-	-	-	-
2004 PE	-	-	-	-	1962 AE	-	-	-	-
2001 AE	63163	58184	-	121347	1957 AE	-	-	-	-
1999 PE	-	-	-	-	1952 AE	-	-	-	-

Number of Electors



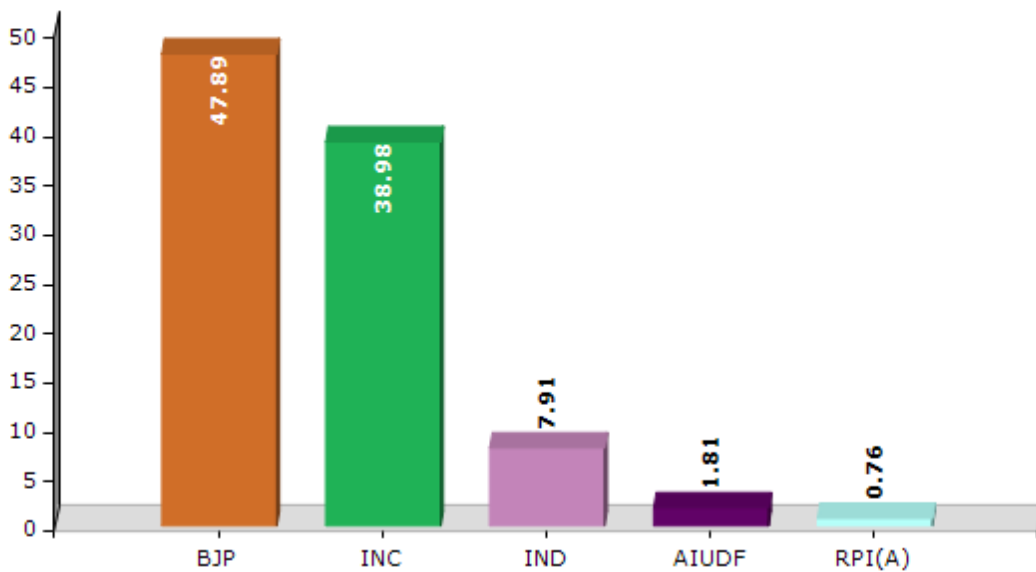
Note : AE : Assembly Election, PE : Assembly Segment of Parliamentary Election

Historical Summary Election Results

Summary Result of Assembly Election - 2016

Candidate Name	Party	Votes	Votes %
Binanda Kumar Saikia	BJP	65487	47.89
Dr Zoi Nath Sarmah	INC	53312	38.98
Jayanta Saharia	IND	10818	7.91
Syed Abdullah	AIUDF	2476	1.81
Tridib Sarma	RPI(A)	1033	0.76
Rejaul Hoque	IND	793	0.58
Sarat Chandra Sarma	IND	780	0.57
Thaneswar Das	LJP	351	0.26
Umesh Bania	IND	339	0.25
Paheswari Barua	SUCI	242	0.18
Amiya Kumar Deka	IND	171	0.13
	NOTA	953	0.7

Votes Percentage of Top Parties - 2016



Polling Station Level Election Results

Number and Name of Polling Stations (PS) (2016)

Number of Polling Stations	Name of Polling Stations	Number of Polling Stations	Name of Polling Stations
1	Shantipukhri Lp School (Right)	22	Athkuria Lp School (Right)
2	Shantipukhri Lp School (Left)	23	Athkuria Lp School (Left)
3	Gangapukhuri Lp School (Right)	24	Deomornai Hss School
4	Gangapukhuri Lp School (Left)	25	Lozora Lp School (R)
5	Niz Sarabari Lp School (Right)	26	Lozora Lp School (L)
6	Niz Sarabari Lp School (Left)	27	Lengeriajhar Krishak High School (R)
7	Katahi Lp School	28	Lengeriajhar Krishak High School (L)
8	Chamatiapara Lp School	29	Kamarpara Lp School
9	Lathapara Lp School ®	30	Barigaon Lp School
10	Lathapara Lp School (L)	31	Pati Darrang-Lp School (R)
11	Pub-Nagaon Lp School	32	Pati Darrang-Lp School (L)
12	Pachim-Nagaon Girls Lps	33	Rainakuchi Lp School (Right)
13	Baneikuchi Girls Me School	34	Rainakuchi Lp School (Left)
14	Barampur Hs (Right)	35	Patharighat Lp School (R)
15	Barampur Hs (Left)	36	Patharighat Lp School (L)
16	Baneikuchi Mv School (R)	37	Chengapara Lps (Right)
17	Baneikuchi Mv School (L)	38	Chengapara Lps (Left)
18	Burhinagar College (Right)	39	Niranchuba Lp School (R)
19	Burhinagar College (Left)	40	Niranchuba Lp School (L)
20	Potapukhuri Lp School (Right)	41	Kenduguri Lp School (Right)
21	Potapukhuri Lp School (Left)	42	Kenduguri Lp School (Left)

Contd....

Polling Station Level Election Results

Polling Station-wise Votes Secured by Overall Top Five Parties in Sipajhar Assembly in Assembly Election (AE) under Mangaldoi Parliamentary Constituency in Assam (2016)

Number of Polling Station	Winner - Binanda Kumar Saikia (BJP)	Runner-up - Dr Zoii Nath Sarmah (INC)	3rd - Jayanta Saharia (IND)	4th - Syed Abdullah (AIUDF)	5th - Tridib Sarma (RPI(A))	NOTA	Other	Total Votes Secured
36	160	275	2	21	4	10	11	483
37	397	38	29	0	1	7	5	477
38	481	89	78	6	6	2	11	673
39	130	437	9	13	3	5	17	614
40	199	245	49	19	5	1	8	526
41	227	368	6	17	2	4	7	631
42	104	700	7	38	3	3	17	872
43	338	25	95	1	6	5	15	485
44	407	116	119	8	9	7	9	675
45	223	642	10	26	4	9	11	925
46	46	412	0	14	1	4	12	489
47	194	298	32	11	1	3	12	551
48	53	675	68	14	0	1	14	825
49	30	432	38	11	1	3	8	523
50	58	374	116	15	4	4	6	577
51	142	548	4	144	0	2	14	854
52	314	236	18	9	4	7	27	615
53	180	609	12	20	4	13	29	867
54	215	331	7	16	4	1	8	582
55	195	386	7	35	4	6	24	657
56	122	379	6	37	3	5	5	557
57	391	81	4	3	5	3	6	493
58	217	458	5	15	3	1	13	712
59	254	290	5	24	3	3	9	588
60	394	183	10	4	6	5	11	613
61	471	145	33	4	3	3	16	675
62	278	84	58	2	7	3	14	446
63	348	94	39	1	7	8	6	503
64	563	185	38	5	7	2	15	815
65	330	154	10	3	2	8	7	514
66	401	135	16	3	7	10	22	594
67	420	89	16	5	2	5	17	554
68	223	139	11	4	4	12	13	406
69	265	107	18	1	4	5	22	422
70	430	135	32	4	4	4	28	637

Contd....

Polling Station Level Election Results

Winner, Runner-up and 3rd Party Position & Winning Margin According to Polling Stations in Sipajhar Assembly in Assembly Election (AE) under Mangaldoi Parliamentary Constituency in Assam (2016)

Polling Station Number	Winner Party	Winner Votes (%)	Runner-up Party	Runner-up Votes (%)	Winning Margin Votes (%)	Third Party	Third Party Votes (%)	Other Votes (%)
71	BJP	406 (68.24)	INC	110 (18.49)	296 (49.75)	IND (JS)	48 (8.07)	31 (5.21)
72	BJP	397 (66.39)	INC	155 (25.92)	242 (40.47)	IND (JS)	21 (3.51)	25 (4.18)
73	BJP	508 (56.51)	INC	325 (36.15)	183 (20.36)	IND (JS)	21 (2.34)	45 (5.01)
74	BJP	737 (80.99)	INC	79 (8.68)	658 (72.31)	IND (JS)	27 (2.97)	67 (7.36)
75	BJP	716 (85.14)	INC	59 (7.02)	657 (78.12)	IND (JS)	26 (3.09)	40 (4.76)
76	BJP	344 (51.73)	INC	272 (40.9)	72 (10.83)	IND (JS)	13 (1.95)	36 (5.41)
77	BJP	382 (80.42)	INC	62 (13.05)	320 (67.37)	IND (JS)	6 (1.26)	25 (5.26)
78	BJP	751 (85.73)	INC	52 (5.94)	699 (79.79)	IND (JS)	17 (1.94)	56 (6.39)
79	BJP	531 (76.18)	INC	117 (16.79)	414 (59.39)	IND (JS)	28 (4.02)	21 (3.01)
80	BJP	494 (76.83)	INC	104 (16.17)	390 (60.66)	IND (SCS)	14 (2.18)	31 (4.82)
81	BJP	341 (72.86)	INC	92 (19.66)	249 (53.2)	IND (JS)	15 (3.21)	20 (4.27)
82	INC	458 (76.08)	BJP	96 (15.95)	362 (60.13)	AIUDF	32 (5.32)	16 (2.66)
83	BJP	588 (64.19)	INC	280 (30.57)	308 (33.62)	IND (JS)	16 (1.75)	32 (3.49)
84	INC	561 (62.61)	BJP	280 (31.25)	281 (31.36)	AIUDF	32 (3.57)	23 (2.57)
85	INC	569 (70.77)	AIUDF	124 (15.42)	445 (55.35)	BJP	89 (11.07)	22 (2.74)
86	BJP	715 (82.56)	INC	115 (13.28)	600 (69.28)	IND (JS)	10 (1.15)	26 (3)
87	BJP	366 (64.32)	INC	151 (26.54)	215 (37.78)	IND (JS)	35 (6.15)	17 (2.99)
88	BJP	394 (57.27)	INC	231 (33.58)	163 (23.69)	AIUDF	15 (2.18)	48 (6.98)
89	BJP	502 (74.37)	INC	140 (20.74)	362 (53.63)	IND (JS)	11 (1.63)	22 (3.26)
90	BJP	519 (56.23)	INC	367 (39.76)	152 (16.47)	AIUDF	20 (2.17)	17 (1.84)
91	INC	653 (79.44)	BJP	118 (14.36)	535 (65.08)	AIUDF	27 (3.28)	24 (2.92)
92	INC	662 (84.87)	AIUDF	51 (6.54)	611 (78.33)	BJP	50 (6.41)	17 (2.18)
93	INC	541 (64.48)	BJP	244 (29.08)	297 (35.4)	AIUDF	27 (3.22)	27 (3.22)
94	BJP	392 (43.27)	INC	385 (42.49)	7 (0.78)	AIUDF	73 (8.06)	56 (6.18)
95	INC	425 (82.52)	AIUDF	45 (8.74)	380 (73.78)	BJP	34 (6.6)	11 (2.14)
96	BJP	424 (65.23)	INC	166 (25.54)	258 (39.69)	IND (JS)	25 (3.85)	35 (5.38)
97	BJP	539 (66.22)	IND (JS)	152 (18.67)	387 (47.55)	INC	92 (11.3)	31 (3.81)
98	BJP	417 (80.04)	IND (JS)	42 (8.06)	375 (71.98)	INC	36 (6.91)	26 (4.99)
99	BJP	304 (70.05)	INC	69 (15.9)	235 (54.15)	IND (JS)	32 (7.37)	29 (6.68)
100	BJP	364 (78.79)	INC	39 (8.44)	325 (70.35)	IND (JS)	34 (7.36)	25 (5.41)
101	BJP	338 (52.65)	INC	233 (36.29)	105 (16.36)	IND (JS)	35 (5.45)	36 (5.61)
102	BJP	584 (79.89)	INC	83 (11.35)	501 (68.54)	IND (JS)	40 (5.47)	24 (3.28)
103	BJP	560 (67.8)	INC	157 (19.01)	403 (48.79)	IND (JS)	51 (6.17)	58 (7.02)
104	BJP	330 (75.69)	IND (JS)	55 (12.61)	275 (63.08)	INC	39 (8.94)	12 (2.75)
105	BJP	320 (47.62)	INC	281 (41.82)	39 (5.8)	IND (JS)	35 (5.21)	36 (5.36)

Contd....

Socio-Economic Amenities - Rural

Access to Education Facilities

Particulars	Number of Villages (% of Population)				
	Available	Not Available	If Not Available (Distance of Nearest Facility)		
			A	B	C
Govt. Primary School	164 (99)	13 (1)	10 (0)	0 (0)	0 (0)
Private Primary School	44 (25)	133 (75)	0 (0)	0 (0)	0 (0)
Govt. Middle School	79 (54)	98 (46)	64 (28)	1 (0)	1 (0)
Private Middle School	39 (28)	138 (72)	11 (3)	0 (0)	0 (0)
Govt. Secondary School	51 (38)	126 (62)	86 (40)	11 (9)	0 (0)
Private Secondary School	24 (16)	153 (84)	10 (3)	0 (0)	0 (0)
Govt. Senior Secondary School	8 (6)	169 (94)	86 (51)	65 (33)	6 (3)
Private Senior Secondary School	7 (5)	170 (95)	4 (2)	1 (0)	0 (0)
Govt. Arts and Science Degree College	0 (0)	177 (100)	33 (22)	62 (31)	52 (27)
Private Arts and Science Degree College	5 (4)	172 (96)	13 (8)	6 (3)	1 (1)
Govt. Engineering College	0 (0)	177 (100)	0 (0)	2 (1)	175 (99)
Private Engineering College	0 (0)	177 (100)	0 (0)	0 (0)	0 (0)
Govt. Medicine College	0 (0)	177 (100)	0 (0)	2 (1)	175 (99)
Private Medicine College	0 (0)	177 (100)	0 (0)	0 (0)	0 (0)
Govt. Management Institute	0 (0)	177 (100)	0 (0)	2 (1)	175 (99)
Private Management Institute	0 (0)	177 (100)	0 (0)	0 (0)	0 (0)
Govt. Polytechnic	0 (0)	177 (100)	0 (0)	2 (1)	165 (91)
Private Polytechnic	0 (0)	177 (100)	0 (0)	0 (0)	0 (0)
Govt. Vocational Training School/ITI	0 (0)	177 (100)	1 (0)	5 (2)	162 (90)
Private Vocational Training School/ITI	0 (0)	177 (100)	0 (0)	0 (0)	0 (0)
Govt. Non Formal Training Centre	10 (7)	167 (93)	20 (12)	8 (8)	62 (31)
Private Non Formal Training Centre	1 (1)	176 (99)	0 (0)	0 (0)	0 (0)
Govt. School For Disabled	0 (0)	177 (100)	0 (0)	2 (1)	163 (88)
Private School For Disabled	0 (0)	177 (100)	0 (0)	0 (0)	0 (0)
Government Others	2 (1)	175 (99)	0 (0)	0 (0)	2 (1)
Private Others	0 (0)	177 (100)	0 (0)	0 (0)	0 (0)

Note : Distance A : Less than 5 km; B : Between 5-10 km; C : 10+ km.; Source : Data Analysis is based on 2011 Census.

DISCLAIMER

The Terms of Use and Disclaimer of Datanet India Private Limited (hereinafter referred to as "Datanet") for use of this analysis report of **Sipajhar Assembly Constituency (Sipajhar Vidhan Sabha)** :-

1. **Assembly Factbook™** is a Registered Trade Mark owned by Datanet.
2. All the maps are sketched and graphical representation only and have not been drawn to the scale and also not to represent the actual geographical area or boundary of the unit.
3. The data for the aforesaid analysis is based on authentic sources and has been culled from the various publications of Census, CSO and NSSO for district and block level data, various central and state government departments, Central & State Elections Commissions and the concerned Returning Officers' releases, Electoral Rolls, Election results and allied publications, internal assessment, surveys, estimates and analysis. Therefore, certain adjustment of data at micro level may have been done to arrive closer to the macro data.
4. Data have been provided on an "As Is" and "As AVAILABLE" basis
5. The colours shown in the maps or diagram and charts of a particular party, alliance or AC are indicative and do not represent them.
6. This publication which includes maps, sheets, graphs and data would be the property under copyright of Datanet only. The user may use these for its internal study, analysis and research purposes. It's public display, re-selling or any commercial uses by the user are not allowed.
7. Datanet has taken due care and caution in compilation and processing of data and allied information, but does not guarantee the accuracy, adequacy or completeness of any information/analysis and will be not responsible for any errors or omissions or for the results obtained from the use of such information/analysis.
8. All the contents for the publication have been culled from various authentic sources and Datanet reasonably believes such sources to be reliable, but does not make any representations, express or implied as to the accuracy or fitness of use of such information. The information or contents of the information/analysis do not constitute advice and should not be relied upon in making (or refraining from making) any decision. Any reliance placed upon the information provided by Datanet is the sole responsibility and strictly at the user's risk.
9. In no event will Datanet be liable for any damages (including, without limitation, damages for loss of business projects, or loss of profits) arising in contract, tort or otherwise from the use of or inability to use any of its contents, or from any action taken (or refrained from being taken) as a result of using the analysis or any of its contents. Datanet its directors, owners, editors, officials, employees, distributor and agents or any associate will not be liable for any errors in the information contained or any consequences arising from the use of the contents of the provided information/analysis.
10. If any provision of these terms and conditions is held invalid or illegal or unenforceable for any reason by any court of competent jurisdiction, such provision shall be severed and the remainder of provisions of the terms and conditions shall continue in full force and effect as if the Term of Use had been executed with the invalid, illegal or unenforceable provision eliminated.
11. If there are any discrepancies in the information provided, please bring it to attention of Datanet for suitable rectification measures.

Buy Online This Complete Book At
Datanet India eBooks Store

www.indiastatpublications.com

or go directly at

[http://www.indiastatpublications.com/
Assembly_factbook/Assam/Mangaldoi/ Sipajhar](http://www.indiastatpublications.com/Assembly_factbook/Assam/Mangaldoi/Sipajhar)

 **indiastat**elections

