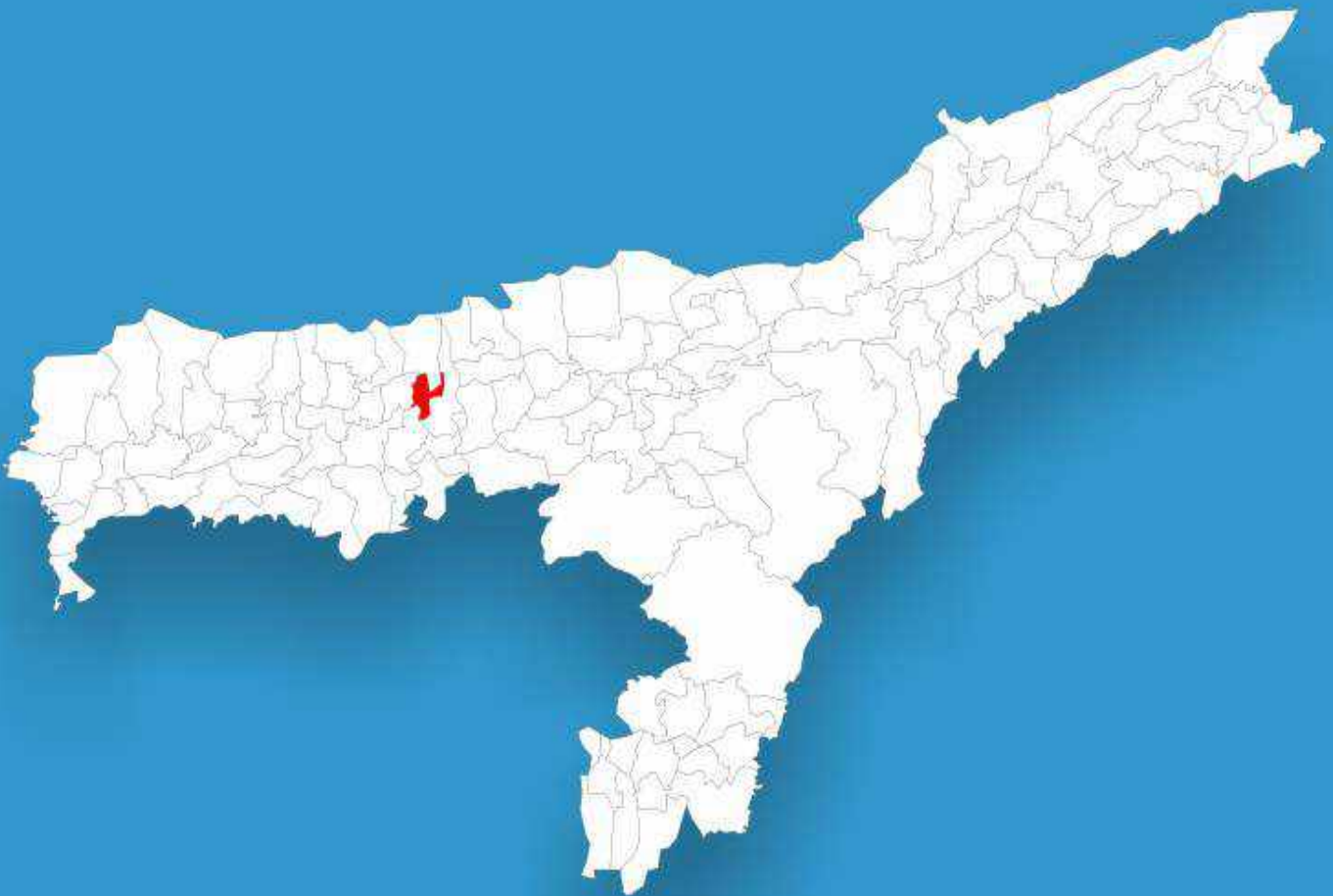




Assam

Assembly Factbook™

Rangiya Assembly Constituency



Key Electoral Data of Rangiya
Assembly Constituency (Vidhan Sabha)

Assam

Assembly Factbook™

Rangiya Assembly Constituency



Rangiya Vidhan Sabha

Editor & Director

Dr. R.K. Thukral

Research Editor

Dr. Shafeeq Rahman

Compiled, Researched and Published by Datanet India Pvt. Ltd.

D-100, 1st Floor,

Okhla Industrial Area, Phase-I,
New Delhi- 110020.

Ph.: 91-11- 43580781-84

Email : support@indiastatpublications.com

Website : www.indiastatelections.com

Online Book Store :

www.indiastatpublications.com

Report No. : AFB/AS-057-0125

ISBN : 978-93-5313-419-8

First Edition : January, 2018

Eighth Updated Edition : January, 2025

Price : Rs. 11500/-

US\$ 310

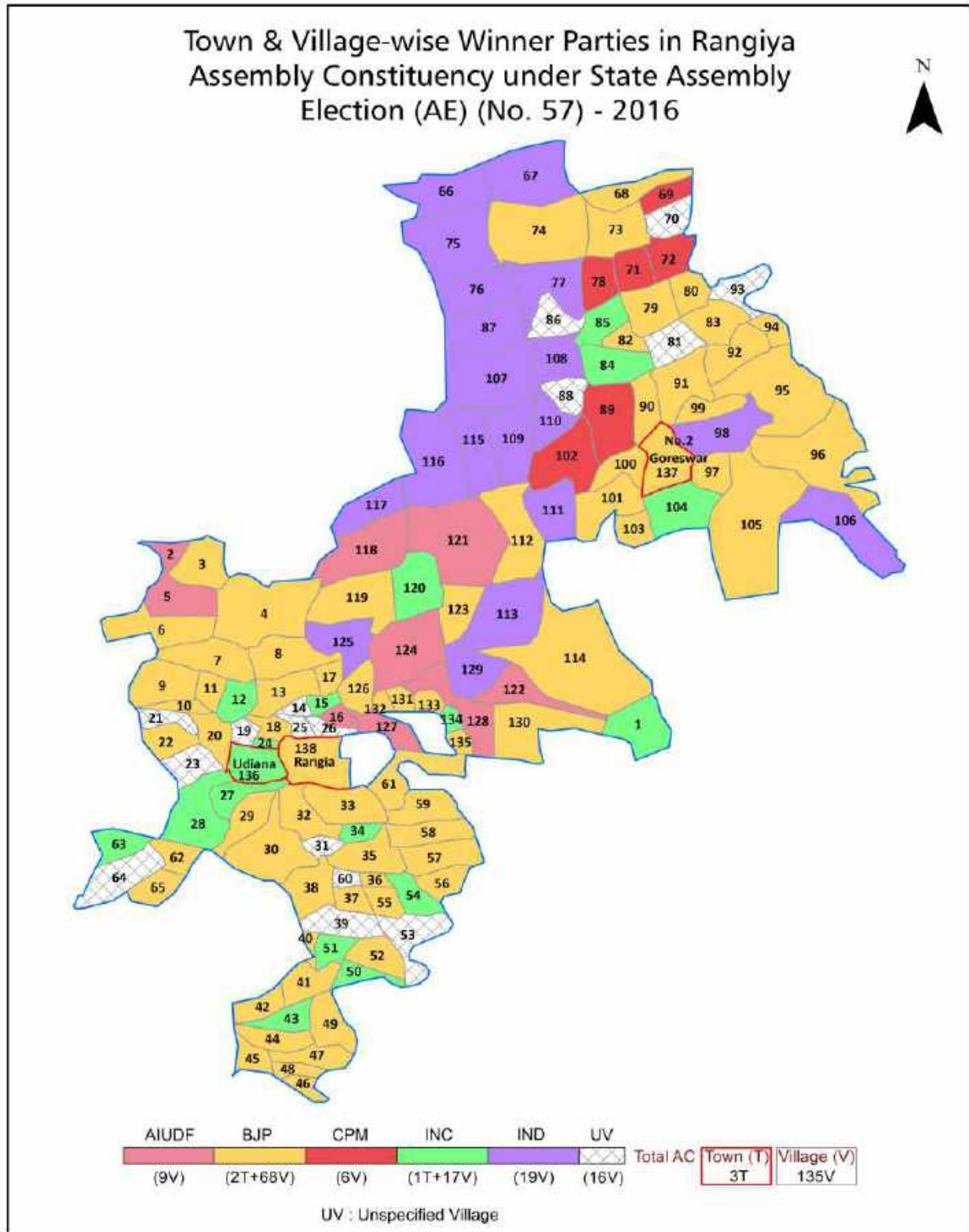
© Datanet India Pvt. Ltd.

All rights reserved. No part of this book may be reproduced, stored in a retrieval system or transmitted in any form or by any means, mechanical photocopying, photographing, scanning, recording or otherwise without the prior written permission of the publisher. Please refer to Disclaimer at page no. 174 for the use of this publication.

Printed in India

No.	Particulars	Page No.
	Introduction	
1	Assembly Constituency -(Vidhan Sabha) at a Glance Features of Assembly as per Delimitation Commission of India (2008)	1-2
	Location and Political Maps	
2	Location Map Boundaries of Assembly Constituency -(Vidhan Sabha in District Boundaries of Assembly Constituency under Parliamentary Constituency -(Lok Sabha) Town & Village-wise Winner Parties- 2024, 2021, 2019, 2016, 2014, 2011 and 2009	3-10
	Administrative Setup (2011)	
3	District Sub-district Towns Villages Inhabited Villages Uninhabited Villages Village Panchayat Intermediate Panchayat	11-17
	Demographics (2011)	
4	Population Households Rural/Urban Population Towns and Villages by Population Size Sex Ratio (Total & 0-6 Years) Religious Population Social Population Literacy Rate	18-19
	Electoral Features	
5	Important Dates of Last Elections Held Electors by Gender Service Electors Voters Voters Turnout Polling Stations & Average Number of Electors per Polling Station Electors by Age Group Present Elected Representatives	20-25
	Historical Summary Election Results	
6	Vote Share of Major Parties Winning Margin (Number & Percentage Polarity of Parties Summary Result of Assembly Segment of Parliamentary Elections 2024, 2019, 2014, 2009, 2004 and 1999 Summary Result of Assembly Elections 2021, 2016, 2011, 2006, 2001, 1996, 1991, 1985, 1983, 1978, 1972, 1967, 1962, 1957 and 1952	26-49
	Polling Station Level Election Results	
7	Name and Number of Polling Station 2024, 2021, 2019, 2016, 2014, 2011 and 2009 Polling Station-wise Electors, Voters & Voters Turnout 2024, 2021, 2019, 2016, 2014, 2011 and 2009 Polling Station wise Elections Results 2024, 2021, 2019, 2016, 2014, 2011 and 2009	50-153
	Share of Assembly Constituency	
8	Share of Assembly Constituency -(Vidhan Sabha) in State, District and Parliamentary Constituency -(Lok Sabha)	154
	Socio-Economic Amenities (2011)	
9	Access to Administrative Units Agricultural, Manufacturing and Industrial Commodities Demographic Indicators Education Health & Manpower Drinking Water Supply Sanitation Entertainment and Recreations Infrastructure Power Food Allocation Distribution and Marketing of Agriculture Commodities Infrastructure Transport and Road Infrastructure Communication Banking and Financial Services Land Use Irrigation Source	156-170
10	Abbreviation & Sources	172
11	Disclaimer	174

Location & Political Map



Administrative Setup

List of Village Panchayat & Intermediate Panchayat (Block) Name - 2011

Village Name	Village Panchayat Name	Intermediate Panchayat Name
Alagdia	Madhya Panduri	Rangia
Auguri	-	Goreswar
Auguri	-	Goreswar
Baghdoba	-	Goreswar
Bagribari	-	Goreswar
Bakulguri	-	Goreswar
Bala Gaon	Arimatta	Rangia
Balabari	-	Goreswar
Balikuchi	Padum Kuwari	Rangia
Bangaon	Padum Kuwari	Rangia
Barghuli	-	Goreswar
Barhampur Hat Bajali	Jayantipur	Rangia
Barigaon	Goreswar	Goreswar
Barkachula	-	Goreswar
Barmurah	Padum Kuwari	Rangia
Barpathar	-	Goreswar
Barphukan Khat	-	Goreswar
Barphulchaki	-	Goreswar
Batakuchi	Madhya Panduri	Rangia
Bengali Kuchi (Bangali Kuchi)	Cheptinakul Gaon	Rangia
Betna	-	Goreswar
Bhatkuchi	Madhya Panduri	Rangia
Bhehbari	-	Bihdia Jajikona
Bhogpur	-	Goreswar
Bhoira (Bhaira)	Maranjana	Rangia
Bichennala	Bichenalla	Rangia
Bihapara	-	Goreswar
Borkukuria	Jayantipur	Rangia
Borsil (Barsil)	Maranjana	Rangia

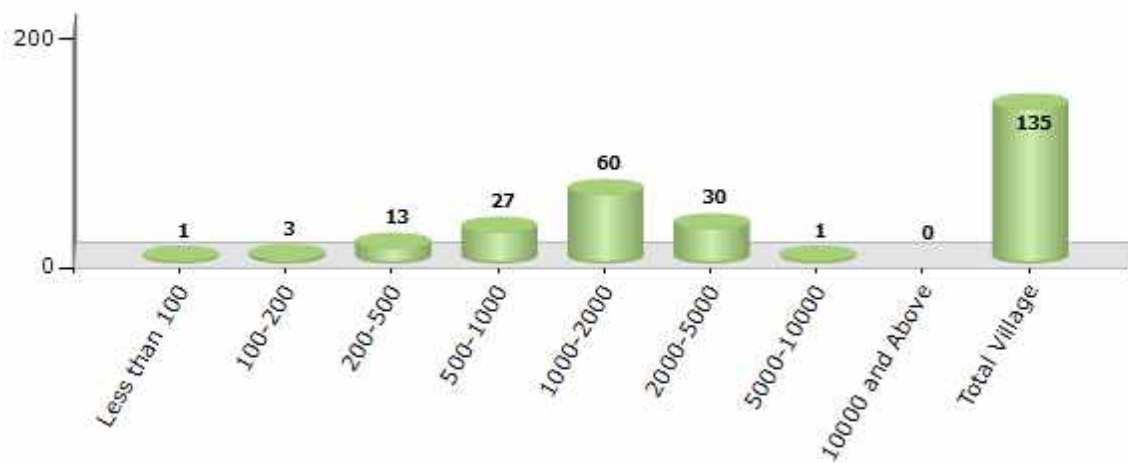
Contd....

Demographics

Number of Villages by Population Size - 2011

Less than 100	100-200	200-500	500-1000	1000-2000	2000-5000	5000-10000	10000 and Above	Total Village
1	3	13	27	60	30	1	0	135

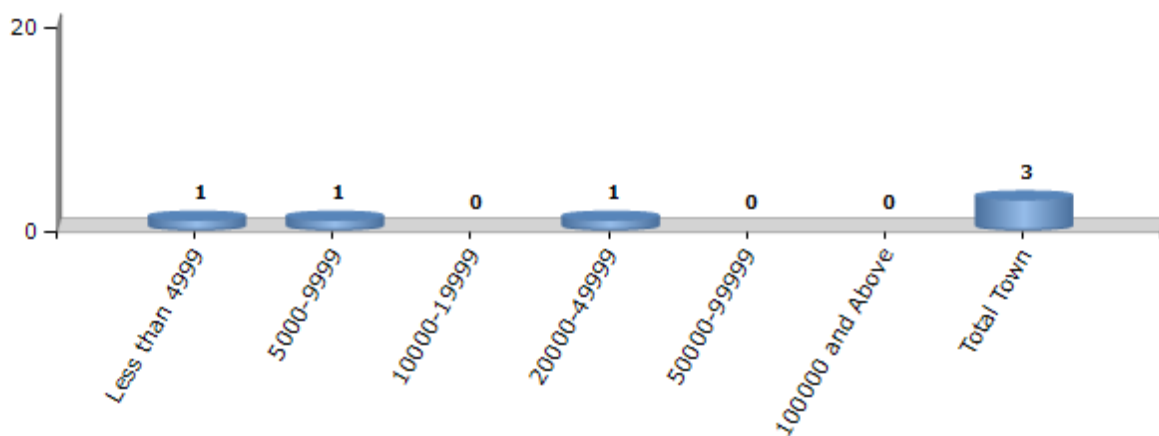
Number of Villages by Population Size - 2011



Number of Towns by Population Size - 2011

Less than 4999	5000-9999	10000-19999	20000-49999	50000-99999	100000 and Above	Total Town
1	1	0	1	0	0	3

Number of Towns by Population Size - 2011

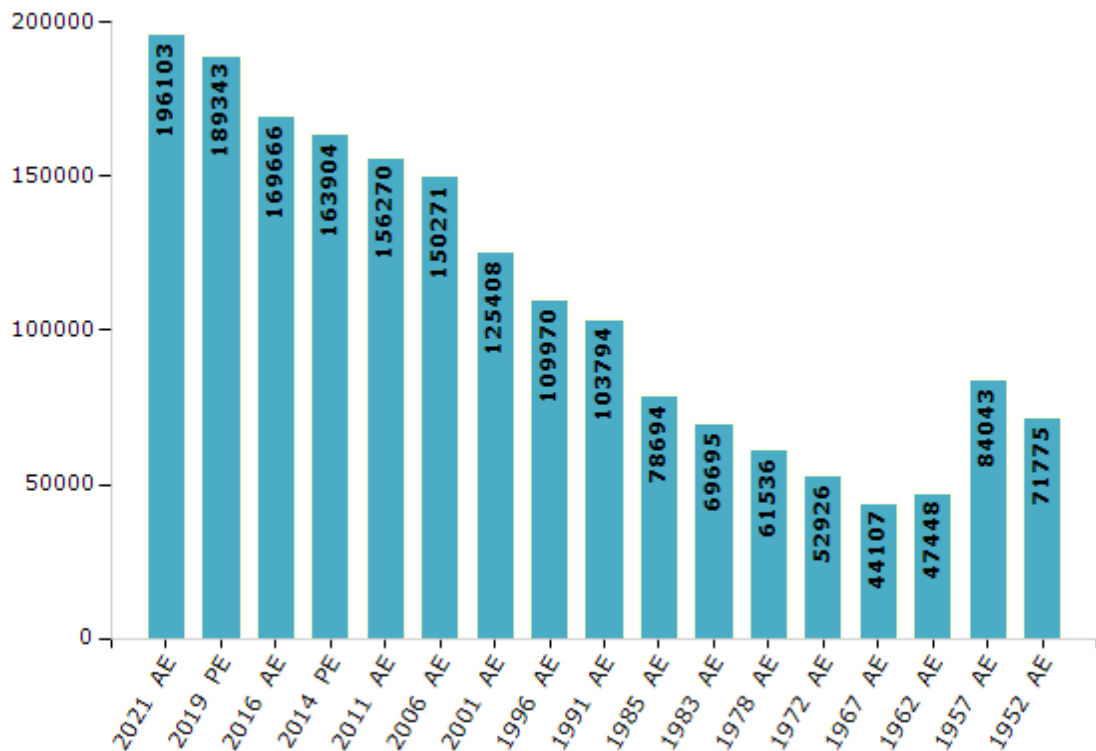


Electoral Features

Electors by Male & Female

Year	Male	Female	Others	Total	Year	Male	Female	Others	Total
2021 AE	99283	96820	0	196103	1996 AE	56152	53818	-	109970
2019 PE	97474	91862	7	189343	1991 AE	53887	49907	-	103794
2016 AE	88876	80790	0	169666	1985 AE	43936	34758	-	78694
2014 PE	85377	78527	0	163904	1983 AE	35798	33897	-	69695
2011 AE	80918	75352	0	156270	1978 AE	33826	27710	-	61536
2009 PE	-	-	-	-	1972 AE	29486	23440	-	52926
2006 AE	78015	72256	-	150271	1967 AE	-	-	-	44107
2004 PE	-	-	-	-	1962 AE	-	-	-	47448
2001 AE	66195	59213	-	125408	1957 AE	-	-	-	84043
1999 PE	-	-	-	-	1952 AE	-	-	-	71775

Number of Electors



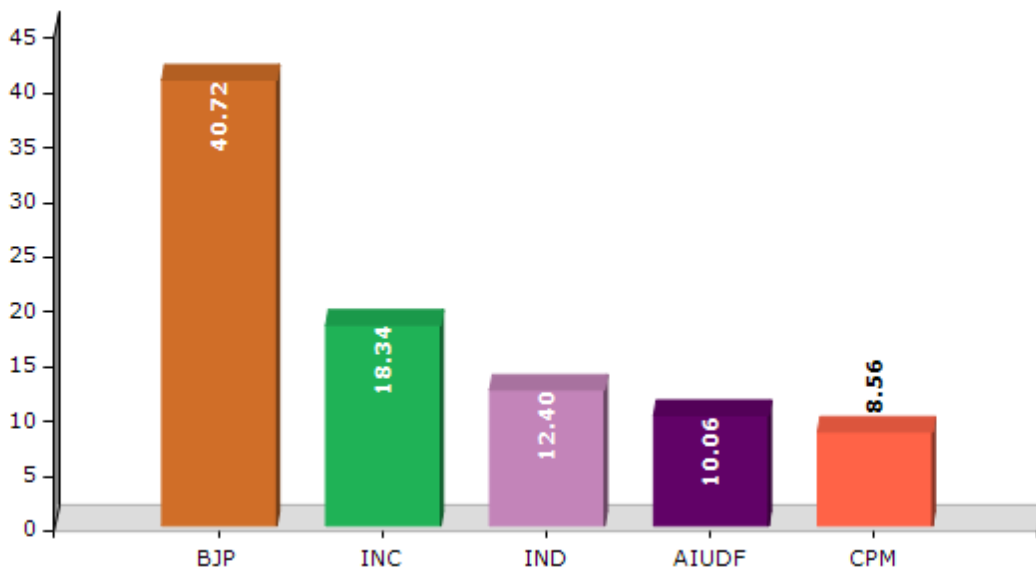
Note : AE : Assembly Election, PE : Assembly Segment of Parliamentary Election

Historical Summary Election Results

Summary Result of Assembly Election - 2016

Candidate Name	Party	Votes	Votes %
Bhabesh Kalita	BJP	58353	40.72
Ghanashyam Kalita	INC	26286	18.34
Mrinal Deka	IND	17772	12.4
Abdul Samad Choudhury	AIUDF	14411	10.06
Ananta Deka	CPM	12261	8.56
Thaneswar Boro	IND	5358	3.74
Samsul Haque	IND	4472	3.12
Pabitra Baro	IND	1230	0.86
Rajib Kakoti	IND	1066	0.74
Biswajit Brahma	IND	616	0.43
Babul Baro	IND	570	0.4
	NOTA	892	0.62

Votes Percentage of Top Parties - 2016



Polling Station Level Election Results

Number and Name of Polling Stations (PS) (2016)

Number of Polling Stations	Name of Polling Stations	Number of Polling Stations	Name of Polling Stations
1	Pthalikuchi Lp School (R/Wing)	22	Poradhap Satra Bidyapith, Karara
2	Pthalikuchi Lp School (L/Wing)	23	Hasantuk Me Madrassa
3	No.136 Now Chali Lp School	24	Madhya Panduri High School
4	No.130 Dwarkuchi Jb School (R/Wing)	25	Batakuchi Lp School (R/ Wing)
5	No.130 Dwarkuchi Jb School (M/Wing)	26	Batakuchi Lp School (L/ Wing)
6	No.130 Dwarkuchi Jb School (L/Wing)	27	Gariakoth M V School
7	Chiknibari L.P. School (R/Wing)	28	119 No. Kothora Lp School
8	Chiknibari L.P. School (L/Wing)	29	72 No. Kekohati Jb School
9	131 No. Jaljali L.P. School	30	Gurkuchi Jb School (R/Wing)
10	Khopanikuchi L.P. School	31	Gurkuchi Jb School (L/Wing)
11	123 No. Nonarpar Lp School (R/Wing)	32	73 No.Pub-Sitara Lp School
12	123 No. Nonarpar Lp School (L/Wing)	33	Gogmalasa Lp School
13	125 No. Tulshibari Lp School (R/Wing)	34	No.139 Siddhinath Sarma Lp School (R/Wing)
14	125 No.Tulshibari Lp School (L/Wing)	35	No.139 Siddhinath Sarma Lp School (R/Wing)
15	Tulshibari Bahumukhi Hs School (R/Wing)	36	Rangia No.1 Town J.B. School (R/Wing)
16	Tulshibari Bahumukhi Hs School (M/Wing)	37	Rangia No.1 Town J.B. School (L/Wing)
17	Tulshibari Bahumukhi Hs School (L/Wing)	38	Rangia H.S. School (R/Wing)
18	Bisennala Lp School (R/Wing)	39	Rangia H.S. School (L/Wing)
19	Bisennala Lp School (L/Wing)	40	Rangia H.S. School (M/Wing)
20	Tarani Me School (R.Wing)	41	Rangia H.S. School (West/Wing)
21	Tarani Me School (L.Wing)	42	Jawaharlal Nehru Sishu Bidyalaya (R/Wing)

Contd....

Polling Station Level Election Results

Polling Station-wise Votes Secured by Overall Top Five Parties in Rangiya Assembly in Assembly Election (AE) under Mangaldoi Parliamentary Constituency in Assam (2016)

Number of Polling Station	Winner - Bhabesh Kalita (BJP)	Runner-up - Ghanashyam Kalita (INC)	3rd - Mrinal Deka (IND)	4th - Abdul Samad Choudhury (AIUDF)	5th - Ananta Deka (CPM)	NOTA	Other	Total Votes Secured
36	156	550	46	132	32	6	37	959
37	393	65	29	2	8	1	10	508
38	403	22	15	0	3	4	18	465
39	423	95	18	3	30	2	11	582
40	101	360	26	96	17	2	14	616
41	273	321	18	46	31	2	19	710
42	556	102	20	1	26	2	28	735
43	101	98	18	41	11	1	6	276
44	473	65	24	5	22	0	12	601
45	254	191	9	23	22	3	19	521
46	574	74	42	7	72	2	49	820
47	441	288	27	81	18	3	31	889
48	868	135	17	4	34	3	10	1071
49	650	64	37	7	15	8	22	803
50	665	75	26	5	50	3	29	853
51	563	46	24	1	31	2	28	695
52	483	46	25	1	38	3	32	628
53	132	273	19	131	2	3	37	597
54	16	422	60	101	20	7	19	645
55	20	529	15	77	32	5	30	708
56	46	515	40	109	28	3	25	766
57	186	301	17	27	16	2	44	593
58	33	382	16	66	11	3	6	517
59	487	136	32	100	45	4	19	823
60	183	302	44	78	39	4	19	669
61	691	33	86	4	36	6	37	893
62	152	293	28	115	217	3	25	833
63	183	236	21	68	122	7	24	661
64	207	244	11	37	30	5	10	544
65	209	20	21	1	2	0	19	272
66	89	197	36	21	6	3	9	361
67	633	27	44	0	17	3	30	754
68	121	105	417	5	149	11	143	951
69	110	24	267	9	241	19	62	732
70	337	38	348	2	46	8	167	946

Contd....

Polling Station Level Election Results

Winner, Runner-up and 3rd Party Position & Winning Margin According to Polling Stations in Rangiya Assembly in Assembly Election (AE) under Mangaldoi Parliamentary Constituency in Assam (2016)

Polling Station Number	Winner Party	Winner Votes (%)	Runner-up Party	Runner-up Votes (%)	Winning Margin Votes (%)	Third Party	Third Party Votes (%)	Other Votes (%)
71	IND (MD)	119 (35.74)	BJP	61 (18.32)	58 (17.42)	CPM	57 (17.12)	96 (28.83)
72	BJP	153 (29.2)	IND (MD)	123 (23.47)	30 (5.73)	IND (SH)	80 (15.27)	168 (32.06)
73	IND (MD)	262 (52.19)	INC	73 (14.54)	189 (37.65)	BJP	60 (11.95)	107 (21.31)
74	BJP	366 (39.23)	CPM	246 (26.37)	120 (12.86)	IND (MD)	156 (16.72)	165 (17.68)
75	CPM	240 (34.29)	BJP	152 (21.71)	88 (12.58)	IND (MD)	110 (15.71)	198 (28.29)
76	BJP	251 (42.04)	IND (MD)	207 (34.67)	44 (7.37)	INC	54 (9.05)	85 (14.24)
77	CPM	387 (49.68)	BJP	196 (25.16)	191 (24.52)	INC	79 (10.14)	117 (15.02)
78	CPM	209 (34.09)	BJP	206 (33.61)	3 (0.48)	IND (MD)	77 (12.56)	121 (19.74)
79	CPM	519 (49.33)	BJP	189 (17.97)	330 (31.36)	IND (MD)	104 (9.89)	240 (22.81)
80	BJP	359 (35.44)	CPM	353 (34.85)	6 (0.59)	IND (MD)	175 (17.28)	126 (12.44)
81	BJP	504 (50.5)	IND (MD)	193 (19.34)	311 (31.16)	CPM	116 (11.62)	185 (18.54)
82	CPM	222 (42.37)	IND (SH)	93 (17.75)	129 (24.62)	BJP	84 (16.03)	125 (23.85)
83	CPM	168 (34.01)	IND (SH)	94 (19.03)	74 (14.98)	INC	66 (13.36)	166 (33.6)
84	INC	139 (22.86)	BJP	133 (21.88)	6 (0.98)	CPM	117 (19.24)	219 (36.02)
85	BJP	183 (27.44)	INC	181 (27.14)	2 (0.3)	IND (MD)	106 (15.89)	197 (29.54)
86	IND (MD)	265 (34.15)	BJP	181 (23.32)	84 (10.83)	CPM	112 (14.43)	218 (28.09)
87	BJP	287 (52.85)	IND (MD)	133 (24.49)	154 (28.36)	IND (SH)	54 (9.94)	69 (12.71)
88	BJP	211 (44.23)	IND (MD)	113 (23.69)	98 (20.54)	IND (SH)	61 (12.79)	92 (19.29)
89	IND (MD)	303 (35.99)	BJP	245 (29.1)	58 (6.89)	IND (SH)	139 (16.51)	155 (18.41)
90	INC	317 (36.9)	IND (SH)	308 (35.86)	9 (1.04)	IND (MD)	97 (11.29)	137 (15.95)
91	INC	262 (31.41)	IND (MD)	153 (18.35)	109 (13.06)	AIUDF	129 (15.47)	290 (34.77)
92	BJP	253 (40.61)	IND (MD)	216 (34.67)	37 (5.94)	CPM	57 (9.15)	97 (15.57)
93	BJP	385 (51.61)	IND (MD)	152 (20.38)	233 (31.23)	INC	52 (6.97)	157 (21.05)
94	BJP	291 (50.87)	IND (MD)	117 (20.45)	174 (30.42)	CPM	56 (9.79)	108 (18.88)
95	BJP	184 (29.02)	IND (MD)	159 (25.08)	25 (3.94)	IND (SH)	101 (15.93)	190 (29.97)
96	BJP	252 (36.1)	IND (MD)	177 (25.36)	75 (10.74)	IND (SH)	124 (17.77)	145 (20.77)
97	IND (MD)	249 (33.74)	BJP	221 (29.95)	28 (3.79)	INC	73 (9.89)	195 (26.42)
98	IND (MD)	361 (36.95)	BJP	355 (36.34)	6 (0.61)	INC	88 (9.01)	173 (17.71)
99	BJP	213 (31.37)	IND (MD)	164 (24.15)	49 (7.22)	CPM	124 (18.26)	178 (26.22)
100	BJP	326 (44.84)	IND (SH)	117 (16.09)	209 (28.75)	IND (MD)	100 (13.76)	184 (25.31)
101	IND (MD)	266 (35.23)	BJP	151 (20)	115 (15.23)	IND (TB)	114 (15.1)	224 (29.67)
102	BJP	282 (40.46)	INC	153 (21.95)	129 (18.51)	IND (MD)	97 (13.92)	165 (23.67)
103	BJP	316 (37.35)	CPM	232 (27.42)	84 (9.93)	IND (MD)	132 (15.6)	166 (19.62)
104	IND (SH)	187 (36.24)	BJP	148 (28.68)	39 (7.56)	CPM	71 (13.76)	110 (21.32)
105	IND (SH)	207 (40.91)	BJP	123 (24.31)	84 (16.6)	IND (MD)	85 (16.8)	91 (17.98)

Contd....

Socio-Economic Amenities - Rural

Access to Education Facilities

Particulars	Number of Villages (% of Population)				
	Available	Not Available	If Not Available (Distance of Nearest Facility)		
			A	B	C
Govt. Primary School	132 (99)	3 (1)	0 (0)	0 (0)	0 (0)
Private Primary School	20 (20)	115 (80)	0 (0)	0 (0)	0 (0)
Govt. Middle School	107 (88)	28 (12)	16 (4)	2 (1)	0 (0)
Private Middle School	10 (10)	125 (90)	0 (0)	0 (0)	0 (0)
Govt. Secondary School	36 (35)	99 (65)	76 (53)	14 (7)	5 (3)
Private Secondary School	2 (1)	133 (99)	0 (0)	0 (0)	0 (0)
Govt. Senior Secondary School	6 (7)	129 (93)	59 (40)	57 (45)	12 (7)
Private Senior Secondary School	0 (0)	135 (100)	1 (0)	0 (0)	0 (0)
Govt. Arts and Science Degree College	0 (0)	135 (100)	16 (12)	25 (18)	79 (54)
Private Arts and Science Degree College	0 (0)	135 (100)	0 (0)	0 (0)	0 (0)
Govt. Engineering College	0 (0)	135 (100)	0 (0)	2 (1)	133 (99)
Private Engineering College	0 (0)	135 (100)	0 (0)	0 (0)	0 (0)
Govt. Medicine College	0 (0)	135 (100)	0 (0)	0 (0)	135 (100)
Private Medicine College	0 (0)	135 (100)	0 (0)	0 (0)	0 (0)
Govt. Management Institute	0 (0)	135 (100)	0 (0)	0 (0)	121 (91)
Private Management Institute	0 (0)	135 (100)	0 (0)	0 (0)	14 (9)
Govt. Polytechnic	0 (0)	135 (100)	1 (0)	0 (0)	107 (78)
Private Polytechnic	0 (0)	135 (100)	0 (0)	0 (0)	0 (0)
Govt. Vocational Training School/ITI	0 (0)	135 (100)	2 (2)	5 (4)	92 (65)
Private Vocational Training School/ITI	0 (0)	135 (100)	0 (0)	0 (0)	0 (0)
Govt. Non Formal Training Centre	0 (0)	135 (100)	0 (0)	1 (0)	79 (58)
Private Non Formal Training Centre	0 (0)	135 (100)	3 (2)	0 (0)	3 (2)
Govt. School For Disabled	1 (1)	134 (99)	0 (0)	1 (0)	78 (55)
Private School For Disabled	1 (1)	134 (99)	0 (0)	0 (0)	1 (1)
Government Others	1 (1)	134 (99)	0 (0)	0 (0)	5 (3)
Private Others	0 (0)	135 (100)	1 (0)	0 (0)	0 (0)

Note : Distance A : Less than 5 km; B : Between 5-10 km; C : 10+ km.; Source : Data Analysis is based on 2011 Census.

DISCLAIMER

The Terms of Use and Disclaimer of Datanet India Private Limited (hereinafter referred to as "Datanet") for use of this analysis report of **Rangiya Assembly Constituency (Rangiya Vidhan Sabha) :-**

1. **Assembly Factbook™** is a Registered Trade Mark owned by Datanet.
2. All the maps are sketched and graphical representation only and have not been drawn to the scale and also not to represent the actual geographical area or boundary of the unit.
3. The data for the aforesaid analysis is based on authentic sources and has been culled from the various publications of Census, CSO and NSSO for district and block level data, various central and state government departments, Central & State Elections Commissions and the concerned Returning Officers' releases, Electoral Rolls, Election results and allied publications, internal assessment, surveys, estimates and analysis. Therefore, certain adjustment of data at micro level may have been done to arrive closer to the macro data.
4. Data have been provided on an "As Is" and "As AVAILABLE" basis
5. The colours shown in the maps or diagram and charts of a particular party, alliance or AC are indicative and do not represent them.
6. This publication which includes maps, sheets, graphs and data would be the property under copyright of Datanet only. The user may use these for its internal study, analysis and research purposes. It's public display, re-selling or any commercial uses by the user are not allowed.
7. Datanet has taken due care and caution in compilation and processing of data and allied information, but does not guarantee the accuracy, adequacy or completeness of any information/analysis and will be not responsible for any errors or omissions or for the results obtained from the use of such information/analysis.
8. All the contents for the publication have been culled from various authentic sources and Datanet reasonably believes such sources to be reliable, but does not make any representations, express or implied as to the accuracy or fitness of use of such information. The information or contents of the information/analysis do not constitute advice and should not be relied upon in making (or refraining from making) any decision. Any reliance placed upon the information provided by Datanet is the sole responsibility and strictly at the user's risk.
9. In no event will Datanet be liable for any damages (including, without limitation, damages for loss of business projects, or loss of profits) arising in contract, tort or otherwise from the use of or inability to use any of its contents, or from any action taken (or refrained from being taken) as a result of using the analysis or any of its contents. Datanet its directors, owners, editors, officials, employees, distributor and agents or any associate will not be liable for any errors in the information contained or any consequences arising from the use of the contents of the provided information/analysis.
10. If any provision of these terms and conditions is held invalid or illegal or unenforceable for any reason by any court of competent jurisdiction, such provision shall be severed and the remainder of provisions of the terms and conditions shall continue in full force and effect as if the Term of Use had been executed with the invalid, illegal or unenforceable provision eliminated.
11. If there are any discrepancies in the information provided, please bring it to attention of Datanet for suitable rectification measures.

**Buy Online This Complete Book At
Datanet India eBooks Store**

www.indiastatpublications.com

or go directly at

[http://www.indiastatpublications.com/
Assembly_factbook/Assam/Mangaldoi/ Rangiya](http://www.indiastatpublications.com/Assembly_factbook/Assam/Mangaldoi/Rangiya)

 **indiastat**elections

ISBN : 978-93-5313-419-8



9 789353 134198