



Assam

Assembly Factbook™

Kalaigaon Assembly Constituency



Key Electoral Data of Kalaigaon
Assembly Constituency (Vidhan Sabha)

Assam

Assembly Factbook™

Kalaigaon Assembly Constituency



Kalaigaon Vidhan Sabha

Editor & Director

Dr. R.K. Thukral

Research Editor

Dr. Shafeeq Rahman

Compiled, Researched and Published by Datanet India Pvt. Ltd.

D-100, 1st Floor,

Okhla Industrial Area, Phase-I,
New Delhi- 110020.

Ph.: 91-11- 43580781-84

Email : support@indiastatpublications.com

Website : www.indiastatelections.com

Online Book Store :

www.indiastatpublications.com

Report No. : AFB/AS-065-0125

ISBN : 978-93-5313-384-9

First Edition : January, 2018

Eighth Updated Edition : January, 2025

Price : Rs. 11500/-

US\$ 310

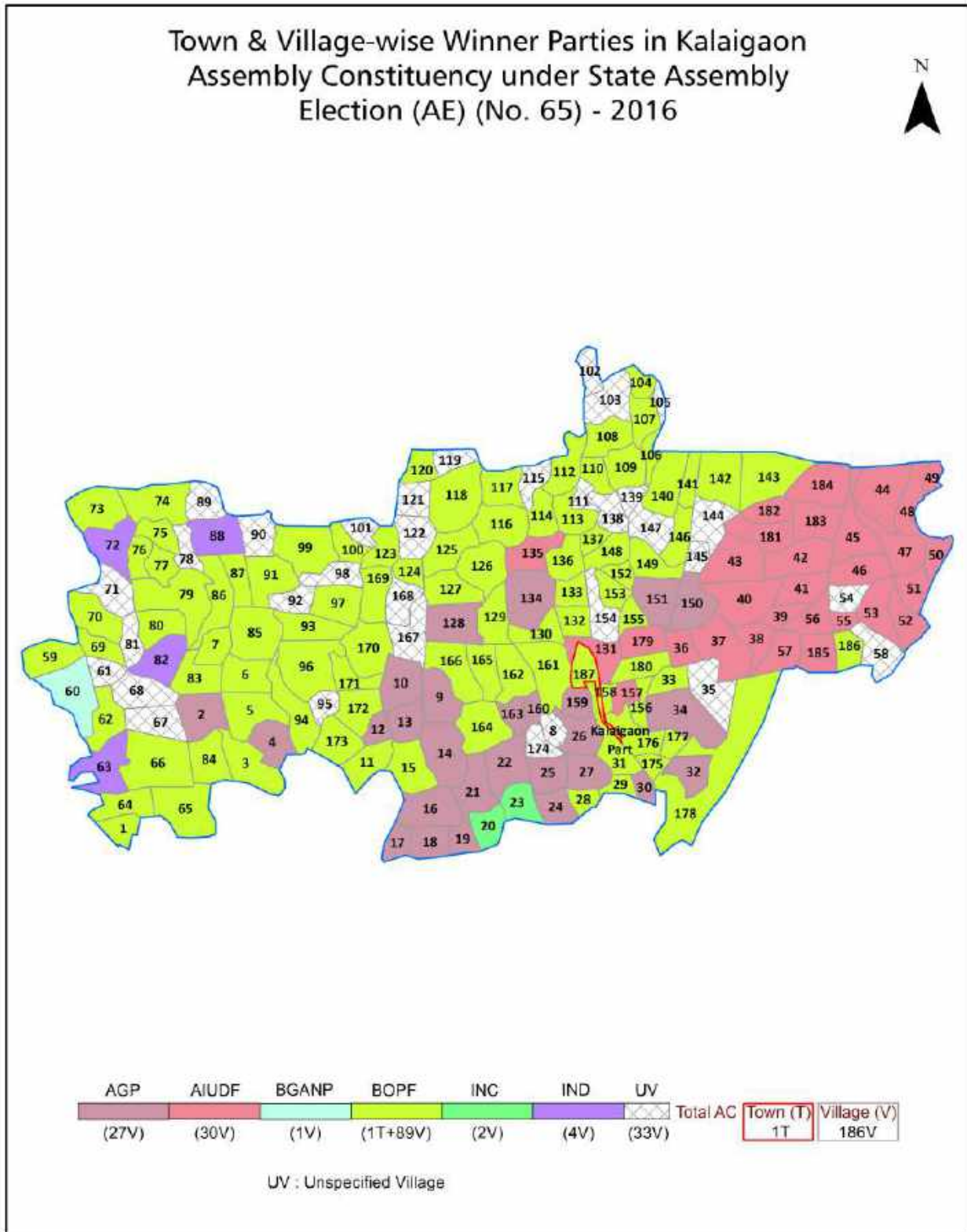
© Datanet India Pvt. Ltd.

All rights reserved. No part of this book may be reproduced, stored in a retrieval system or transmitted in any form or by any means, mechanical photocopying, photographing, scanning, recording or otherwise without the prior written permission of the publisher. Please refer to Disclaimer at page no. 165 for the use of this publication.

Printed in India

No.	Particulars	Page No.
	Introduction	
1	Assembly Constituency -(Vidhan Sabha) at a Glance Features of Assembly as per Delimitation Commission of India (2008)	1-2
	Location and Political Maps	
2	Location Map Boundaries of Assembly Constituency -(Vidhan Sabha in District Boundaries of Assembly Constituency under Parliamentary Constituency -(Lok Sabha) Town & Village-wise Winner Parties- 2024, 2021, 2019, 2016, 2014, 2011 and 2009	3-10
	Administrative Setup (2011)	
3	District Sub-district Towns Villages Inhabited Villages Uninhabited Villages Village Panchayat Intermediate Panchayat	11-20
	Demographics (2011)	
4	Population Households Rural/Urban Population Towns and Villages by Population Size Sex Ratio (Total & 0-6 Years) Religious Population Social Population Literacy Rate	21-22
	Electoral Features	
5	Important Dates of Last Elections Held Electors by Gender Service Electors Voters Voters Turnout Polling Stations & Average Number of Electors per Polling Station Electors by Age Group Present Elected Representatives	23-28
	Historical Summary Election Results	
6	Vote Share of Major Parties Winning Margin (Number & Percentage Polarity of Parties Summary Result of Assembly Segment of Parliamentary Elections 2024, 2019, 2014, 2009, 2004 and 1999 Summary Result of Assembly Elections 2021, 2016, 2011, 2006, 2001, 1996, 1991, 1985, 1978, 1972, 1967, 1962, and 1952	29-50
	Polling Station Level Election Results	
7	Name and Number of Polling Station 2024, 2021, 2019, 2016, 2014, 2011 and 2009 Polling Station-wise Electors, Voters & Voters Turnout 2024, 2021, 2019, 2016, 2014, 2011 and 2009 Polling Station wise Elections Results 2024, 2021, 2019, 2016, 2014, 2011 and 2009	51-144
	Share of Assembly Constituency	
8	Share of Assembly Constituency -(Vidhan Sabha) in State, District and Parliamentary Constituency -(Lok Sabha)	145
	Socio-Economic Amenities (2011)	
9	Access to Administrative Units Agricultural, Manufacturing and Industrial Commodities Demographic Indicators Education Health & Manpower Drinking Water Supply Sanitation Entertainment and Recreations Infrastructure Power Food Allocation Distribution and Marketing of Agriculture Commodities Infrastructure Transport and Road Infrastructure Communication Banking and Financial Services Land Use Irrigation Source	147-161
10	Abbreviation & Sources	163
11	Disclaimer	165

Location & Political Map



Administrative Setup

List of Village Panchayat & Intermediate Panchayat (Block) Name - 2011

Village Name	Village Panchayat Name	Intermediate Panchayat Name
Akalibari	Outala	Kalaigaon (Part)
Amgurigaon No.1	Vcdc	Kalaigaon (Part)
Amgurigaon No.2	Vcdc	Kalaigaon (Part)
Arengpara	Khorabari	Khoirabari (Part)
Atelia	Mahaliapara	Khoirabari (Part)
Athiabari Khat	Namkhala	Khoirabari (Part)
Bagaribari	Kuhiarkuchi	Khoirabari (Part)
Bagharbari	-	Kalaigaon (Part)
Bagichachubagaon	Vcdc	Kalaigaon (Part)
Bah mullagaon	Kuliakuchi	Khoirabari (Part)
Bahjani	Outala	Kalaigaon (Part)
Bakrajhar Bagicha	Vcdc	Kalaigaon (Part)
Balipara	Vcdc	Kalaigaon (Part)
Balipara Grant	-	Kalaigaon (Part)
Balipota	Lakhimpur	Kalaigaon (Part)
Banderigaon	Jhar Gaon	Khoirabari (Part)
Bangaon (Bongaon)	Vcdc	Kalaigaon (Part)
Bannaguri	Vcdc	Kalaigaon (Part)
Barangabari	Namkhala	Khoirabari (Part)
Barangabari	Vcd	Kalaigaon (Part)
Barara	Jhargaon	Khoirabari (Part)
Barbali Sitha	Khoirabari	Khoirabari (Part)
Barbari	-	Kalaigaon (Part)
Barjhar	Barjhar	Kalaigaon (Part)
Barjhar	Bhunyankhat	Kalaigaon (Part)
Barkala Bagicha	-	Kalaigaon (Part)
Barkala Khas	-	Kalaigaon (Part)
Barkalabagicha	Vcdc	Kalaigaon (Part)
Barkhat	-	Kalaigaon (Part)

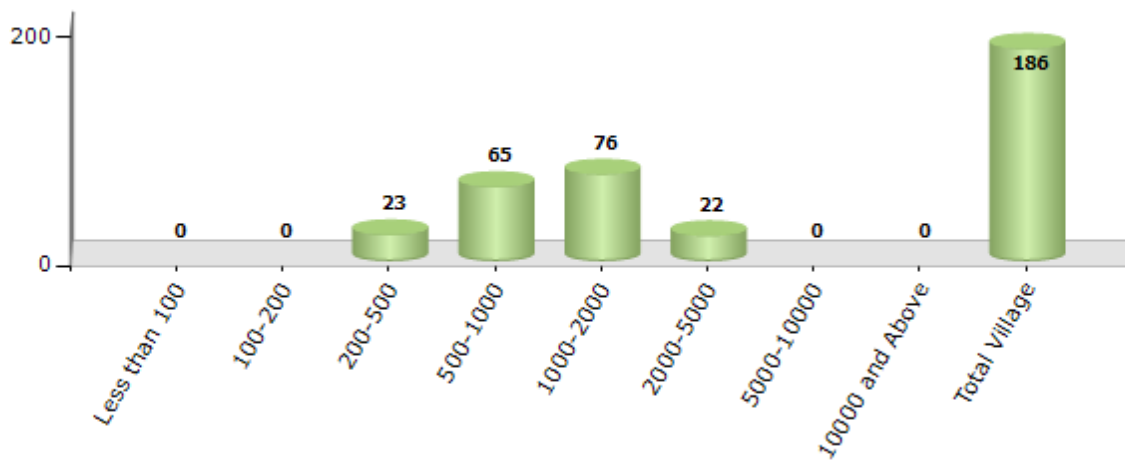
Contd....

Demographics

Number of Villages by Population Size - 2011

Less than 100	100-200	200-500	500-1000	1000-2000	2000-5000	5000-10000	10000 and Above	Total Village
0	0	23	65	76	22	0	0	186

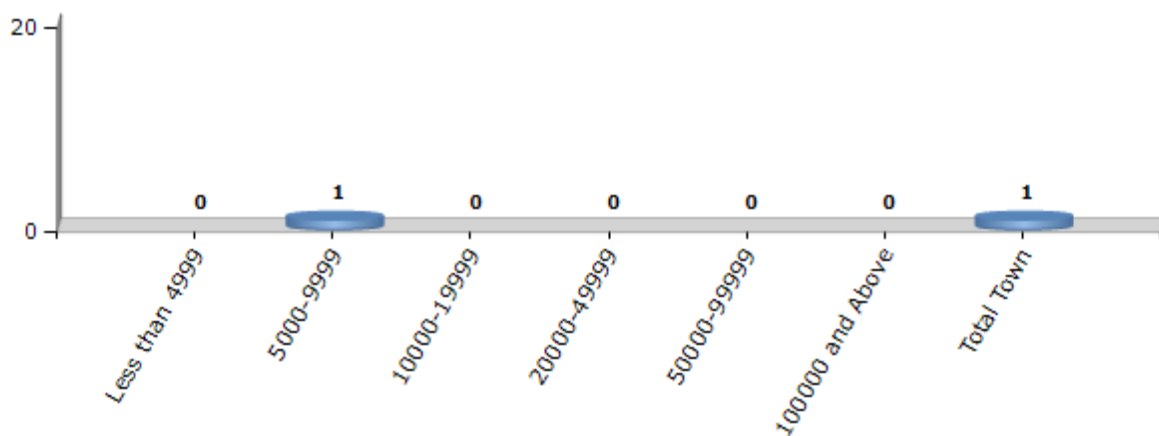
Number of Villages by Population Size - 2011



Number of Towns by Population Size - 2011

Less than 4999	5000-9999	10000-19999	20000-49999	50000-99999	100000 and Above	Total Town
0	1	0	0	0	0	1

Number of Towns by Population Size - 2011

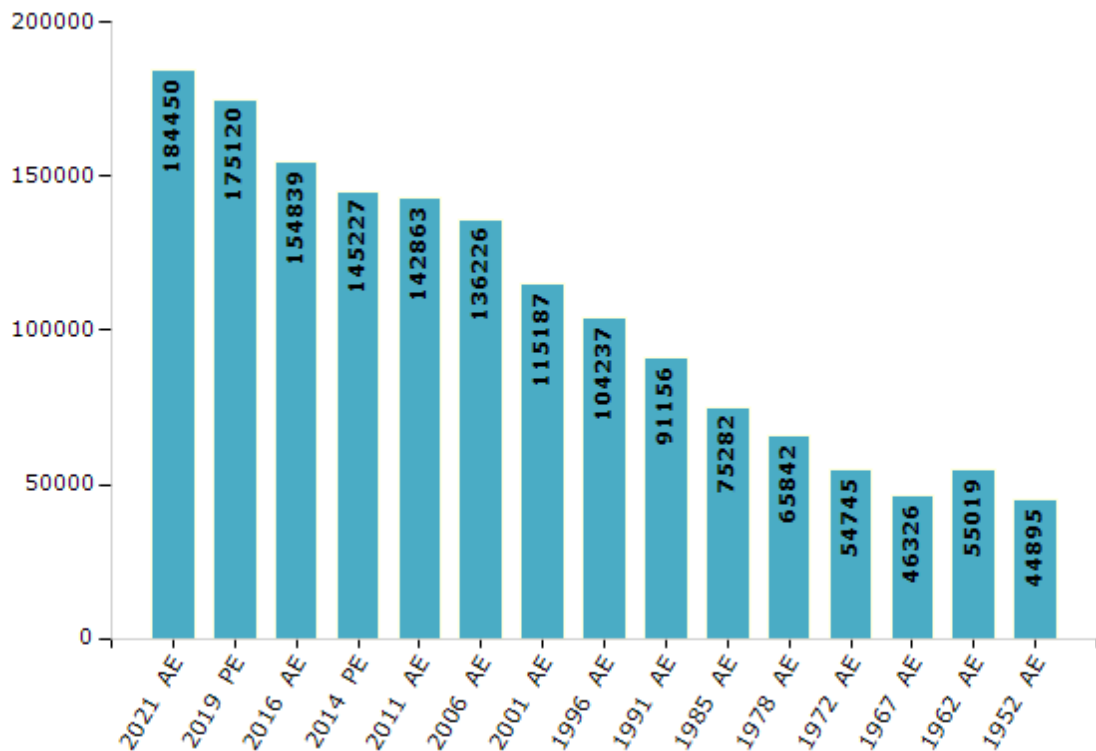


Electoral Features

Electors by Male & Female

Year	Male	Female	Others	Total	Year	Male	Female	Others	Total
2021 AE	93788	90661	1	184450	1996 AE	53651	50586	-	104237
2019 PE	89644	85476	0	175120	1991 AE	49357	41799	-	91156
2016 AE	80007	74832	0	154839	1985 AE	42220	33062	-	75282
2014 PE	75279	69948	0	145227	1983 AE	-	-	-	-
2011 AE	73349	69514	0	142863	1978 AE	34847	30995	-	65842
2009 PE	-	-	-	-	1972 AE	28658	26087	-	54745
2006 AE	69757	66469	-	136226	1967 AE	-	-	-	46326
2004 PE	-	-	-	-	1962 AE	-	-	-	55019
2001 AE	58831	56356	-	115187	1957 AE	-	-	-	-
1999 PE	-	-	-	-	1952 AE	-	-	-	44895

Number of Electors



Note : AE : Assembly Election, PE : Assembly Segment of Parliamentary Election

Historical Summary Election Results

Summary Result of Assembly Election - 2016

Candidate Name	Party	Votes	Votes %
Maheswar Baro	BOPF	47206	35.54
Nathu Ram Boro	AIUDF	29585	22.28
Mukunda Ram Choudhury	AGP	24287	18.29
Babul Basumatary	IND	11344	8.54
Indrajit Kumar Saikia	INC	10367	7.81
Sudhendu Mohan Talukdar	BGANP	2238	1.69
Brajen Mahanta	IND	1411	1.06
Radhe Shyam Chauhan	IND	1140	0.86
Bijoy Das	IND	783	0.59
Aroon Barooa	AICP	708	0.53
Dr. Nayan Mani Bhagawati	IND	634	0.48
Sushil Kumar Sarma	LJP	594	0.45
Jitendra Chaliha	SUCI	531	0.4
Gopal Sarkar	IND	484	0.36
Abdul Sabur	IND	305	0.23
	NOTA	1199	0.9

Polling Station Level Election Results

Number and Name of Polling Stations (PS) (2016)

Number of Polling Stations	Name of Polling Stations	Number of Polling Stations	Name of Polling Stations
1	Rangagaon Lp School (R)	22	Bahmolla Lp School (R)
2	Rangagaon Lp School (L)	23	Bahmolla Lp School (L)
3	Dewaguri Lp School	24	Saloipara Lp School (R)
4	Gurihati Lp School	25	Saloipara Lp School (L)
5	Chelaimari Lp School	26	Kuhiarkuchi Bapuji Lp School (R)
6	Singrimari Lp School	27	Kuhiarkuchi Bapuji Lp School (L)
7	Khoirabari Girls High School	28	No.2 Bainara Lp School (R)
8	Ateliapara Lp School	29	No.2 Bainara Lp School (L)
9	Bholaguri Lp School (R)	30	No.1 Bainara Satra Lp School (R)
10	Bholaguri Lp School (L)	31	No.1 Bainara Satra Lp School (L)
11	Batabari Lp School (R)	32	Kawaimari Lp School
12	Batabari Lp School (L)	33	Jalukbari Lp School (R)
13	Kaljuri Lp School (R)	34	Jalukbari Lp School (L)
14	Kaljuri Lp School (L)	35	No.1 Batabari Lp School
15	Jhargaon Lp School (R)	36	Majarchuburi Lp School
16	Jhargaon Lp School (L)	37	Panara Lp School (R)
17	Boralakhat Lp School (R)	38	Panara Lp School (L)
18	Boralakhat Lp School (L)	39	Chinakona Hs (R)
19	Barara Lp School	40	Chinakona Hs (L)
20	Athiabari Lp School (R)	41	Barbalisitha Lp School (R)
21	Athiabari Lp School (L)	42	Barbalisitha Lp School (L)

Contd....

Polling Station Level Election Results

Polling Station-wise Votes Secured by Overall Top Five Parties in Kalaigaon Assembly in Assembly Election (AE) under Mangaldoi Parliamentary Constituency in Assam (2016)

Number of Polling Station	Winner - Maheswar Baro (BOPF)	Runner-up - Nathu Ram Boro (AIUDF)	3rd - Mukunda Ram Choudhury (AGP)	4th - Babul Basumatary (IND)	5th - Indrajit Kumar Saikia (INC)	NOTA	Other	Total Votes Secured
36	509	4	47	473	10	21	49	1113
37	329	6	26	127	13	5	13	519
38	261	33	292	55	206	16	52	915
39	469	7	5	248	12	18	27	786
40	273	9	15	353	6	9	30	695
41	308	21	83	130	7	2	40	591
42	292	3	85	169	11	11	23	594
43	619	15	113	156	35	5	43	986
44	441	9	198	195	19	10	30	902
45	501	5	234	199	22	9	44	1014
46	151	5	422	25	40	10	21	674
47	175	2	360	8	66	6	22	639
48	250	4	202	104	26	9	16	611
49	310	3	194	65	18	21	24	635
50	150	4	104	2	6	0	6	272
51	195	9	280	62	97	9	35	687
52	349	7	303	5	116	11	48	839
53	192	1	212	34	83	7	34	563
54	111	0	269	19	60	9	148	616
55	253	6	349	87	34	5	20	754
56	395	14	130	242	7	8	30	826
57	412	3	263	82	8	7	28	803
58	314	140	209	42	294	4	30	1033
59	392	0	371	63	30	10	23	889
60	124	105	324	14	277	8	30	882
61	245	53	310	40	75	5	35	763
62	229	25	290	11	35	4	17	611
63	64	5	191	6	111	8	11	396
64	248	74	318	4	196	20	32	892
65	216	36	363	4	150	4	23	796
66	179	86	167	10	316	3	17	778
67	78	99	106	1	320	2	24	630
68	174	1	195	17	128	5	10	530
69	99	2	431	1	29	7	13	582
70	205	4	516	2	70	5	25	827

Contd....

Polling Station Level Election Results

Winner, Runner-up and 3rd Party Position & Winning Margin According to Polling Stations in Kalaigaon Assembly in Assembly Election (AE) under Mangaldoi Parliamentary Constituency in Assam (2016)

Polling Station Number	Winner Party	Winner Votes (%)	Runner-up Party	Runner-up Votes (%)	Winning Margin Votes (%)	Third Party	Third Party Votes (%)	Other Votes (%)
71	BOPF	198 (55.46)	AGP	102 (28.57)	96 (26.89)	INC	31 (8.68)	26 (7.28)
72	AGP	732 (68.48)	BOPF	204 (19.08)	528 (49.4)	INC	79 (7.39)	54 (5.05)
73	BOPF	324 (30.8)	AGP	312 (29.66)	12 (1.14)	IND (RSC)	225 (21.39)	191 (18.16)
74	AGP	459 (54.84)	BOPF	254 (30.35)	205 (24.49)	INC	36 (4.3)	88 (10.51)
75	INC	324 (36.32)	BOPF	207 (23.21)	117 (13.11)	AGP	173 (19.39)	188 (21.08)
76	AGP	258 (41.15)	BOPF	163 (26)	95 (15.15)	INC	105 (16.75)	101 (16.11)
77	AGP	319 (68.9)	BOPF	111 (23.97)	208 (44.93)	INC	16 (3.46)	17 (3.67)
78	AIUDF	583 (63.58)	BOPF	211 (23.01)	372 (40.57)	AGP	48 (5.23)	75 (8.18)
79	BOPF	641 (52.28)	AIUDF	360 (29.36)	281 (22.92)	AGP	123 (10.03)	102 (8.32)
80	BOPF	474 (39.7)	AIUDF	434 (36.35)	40 (3.35)	AGP	145 (12.14)	141 (11.81)
81	BOPF	583 (60.1)	AGP	251 (25.88)	332 (34.22)	IND (BB)	38 (3.92)	98 (10.1)
82	BOPF	459 (75.25)	IND (BB)	71 (11.64)	388 (63.61)	AGP	58 (9.51)	22 (3.61)
83	AIUDF	450 (53.76)	BOPF	268 (32.02)	182 (21.74)	AGP	60 (7.17)	59 (7.05)
84	BOPF	398 (63.38)	IND (BB)	125 (19.9)	273 (43.48)	AGP	41 (6.53)	64 (10.19)
85	BOPF	565 (57.01)	AIUDF	176 (17.76)	389 (39.25)	AGP	96 (9.69)	154 (15.54)
86	BOPF	238 (44.49)	AGP	192 (35.89)	46 (8.6)	INC	59 (11.03)	46 (8.6)
87	BOPF	328 (55.5)	AGP	182 (30.8)	146 (24.7)	INC	35 (5.92)	46 (7.78)
88	BOPF	193 (49.87)	INC	107 (27.65)	86 (22.22)	AGP	33 (8.53)	54 (13.95)
89	AGP	278 (34.28)	BOPF	264 (32.55)	14 (1.73)	INC	146 (18)	123 (15.17)
90	BOPF	436 (52.59)	AIUDF	226 (27.26)	210 (25.33)	AGP	79 (9.53)	88 (10.62)
91	BOPF	294 (46.37)	AGP	280 (44.16)	14 (2.21)	INC	20 (3.15)	40 (6.31)
92	AGP	211 (44.14)	BOPF	208 (43.51)	3 (0.63)	INC	11 (2.3)	48 (10.04)
93	BOPF	347 (59.22)	AGP	115 (19.62)	232 (39.6)	IND (BB)	69 (11.77)	55 (9.39)
94	BOPF	423 (60.69)	AGP	116 (16.64)	307 (44.05)	IND (BB)	63 (9.04)	95 (13.63)
95	BOPF	334 (54.05)	AGP	198 (32.04)	136 (22.01)	INC	23 (3.72)	63 (10.19)
96	BOPF	384 (57.31)	AGP	147 (21.94)	237 (35.37)	IND (BB)	52 (7.76)	87 (12.99)
97	BOPF	423 (49.71)	AGP	172 (20.21)	251 (29.5)	INC	76 (8.93)	180 (21.15)
98	BOPF	523 (52.94)	AGP	191 (19.33)	332 (33.61)	IND (BB)	111 (11.23)	163 (16.5)
99	BOPF	402 (48.61)	INC	214 (25.88)	188 (22.73)	AGP	96 (11.61)	115 (13.91)
100	BOPF	278 (53.36)	INC	116 (22.26)	162 (31.1)	AGP	75 (14.4)	52 (9.98)
101	BOPF	471 (47.38)	IND (BB)	417 (41.95)	54 (5.43)	AGP	27 (2.72)	79 (7.95)
102	BOPF	480 (50.37)	IND (BB)	122 (12.8)	358 (37.57)	INC	112 (11.75)	239 (25.08)
103	BOPF	286 (58.01)	AGP	140 (28.4)	146 (29.61)	IND (BB)	14 (2.84)	53 (10.75)
104	BOPF	419 (68.24)	IND (BB)	85 (13.84)	334 (54.4)	AGP	38 (6.19)	72 (11.73)
105	BOPF	363 (63.68)	IND (BB)	147 (25.79)	216 (37.89)	SUCI	14 (2.46)	46 (8.07)

Contd....

Socio-Economic Amenities - Rural

Access to Education Facilities

Particulars	Number of Villages (% of Population)				
	Available	Not Available	If Not Available (Distance of Nearest Facility)		
			A	B	C
Govt. Primary School	183 (100)	3 (0)	1 (0)	0 (0)	0 (0)
Private Primary School	34 (15)	152 (85)	0 (0)	0 (0)	0 (0)
Govt. Middle School	99 (61)	87 (39)	62 (25)	19 (10)	2 (3)
Private Middle School	17 (10)	169 (90)	0 (0)	0 (0)	0 (0)
Govt. Secondary School	39 (26)	147 (74)	84 (36)	49 (26)	9 (8)
Private Secondary School	5 (3)	181 (97)	5 (4)	0 (0)	0 (0)
Govt. Senior Secondary School	7 (4)	179 (96)	72 (36)	83 (43)	18 (15)
Private Senior Secondary School	3 (1)	183 (99)	4 (2)	0 (0)	0 (0)
Govt. Arts and Science Degree College	2 (1)	184 (99)	39 (19)	89 (40)	55 (39)
Private Arts and Science Degree College	0 (0)	186 (100)	0 (0)	1 (1)	0 (0)
Govt. Engineering College	0 (0)	186 (100)	1 (0)	1 (1)	184 (99)
Private Engineering College	0 (0)	186 (100)	0 (0)	0 (0)	0 (0)
Govt. Medicine College	0 (0)	186 (100)	1 (0)	1 (1)	183 (98)
Private Medicine College	0 (0)	186 (100)	0 (0)	0 (0)	1 (0)
Govt. Management Institute	0 (0)	186 (100)	0 (0)	1 (1)	183 (98)
Private Management Institute	0 (0)	186 (100)	0 (0)	0 (0)	2 (1)
Govt. Polytechnic	0 (0)	186 (100)	1 (0)	2 (2)	181 (97)
Private Polytechnic	0 (0)	186 (100)	0 (0)	0 (0)	0 (0)
Govt. Vocational Training School/ITI	0 (0)	186 (100)	4 (2)	30 (14)	149 (82)
Private Vocational Training School/ITI	0 (0)	186 (100)	0 (0)	0 (0)	1 (0)
Govt. Non Formal Training Centre	0 (0)	186 (100)	1 (0)	7 (3)	95 (45)
Private Non Formal Training Centre	0 (0)	186 (100)	0 (0)	0 (0)	1 (1)
Govt. School For Disabled	0 (0)	186 (100)	1 (0)	3 (1)	131 (64)
Private School For Disabled	0 (0)	186 (100)	1 (1)	0 (0)	31 (26)
Government Others	1 (1)	185 (99)	0 (0)	0 (0)	1 (0)
Private Others	0 (0)	186 (100)	0 (0)	0 (0)	0 (0)

Note : Distance A : Less than 5 km; B : Between 5-10 km; C : 10+ km.; Source : Data Analysis is based on 2011 Census.

DISCLAIMER

The Terms of Use and Disclaimer of Datanet India Private Limited (hereinafter referred to as "Datanet") for use of this analysis report of **Kalaigaon Assembly Constituency (Kalaigaon Vidhan Sabha) :-**

1. **Assembly Factbook™** is a Registered Trade Mark owned by Datanet.
2. All the maps are sketched and graphical representation only and have not been drawn to the scale and also not to represent the actual geographical area or boundary of the unit.
3. The data for the aforesaid analysis is based on authentic sources and has been culled from the various publications of Census, CSO and NSSO for district and block level data, various central and state government departments, Central & State Elections Commissions and the concerned Returning Officers' releases, Electoral Rolls, Election results and allied publications, internal assessment, surveys, estimates and analysis. Therefore, certain adjustment of data at micro level may have been done to arrive closer to the macro data.
4. Data have been provided on an "As Is" and "As AVAILABLE" basis
5. The colours shown in the maps or diagram and charts of a particular party, alliance or AC are indicative and do not represent them.
6. This publication which includes maps, sheets, graphs and data would be the property under copyright of Datanet only. The user may use these for its internal study, analysis and research purposes. It's public display, re-selling or any commercial uses by the user are not allowed.
7. Datanet has taken due care and caution in compilation and processing of data and allied information, but does not guarantee the accuracy, adequacy or completeness of any information/analysis and will be not responsible for any errors or omissions or for the results obtained from the use of such information/analysis.
8. All the contents for the publication have been culled from various authentic sources and Datanet reasonably believes such sources to be reliable, but does not make any representations, express or implied as to the accuracy or fitness of use of such information. The information or contents of the information/analysis do not constitute advice and should not be relied upon in making (or refraining from making) any decision. Any reliance placed upon the information provided by Datanet is the sole responsibility and strictly at the user's risk.
9. In no event will Datanet be liable for any damages (including, without limitation, damages for loss of business projects, or loss of profits) arising in contract, tort or otherwise from the use of or inability to use any of its contents, or from any action taken (or refrained from being taken) as a result of using the analysis or any of its contents. Datanet its directors, owners, editors, officials, employees, distributor and agents or any associate will not be liable for any errors in the information contained or any consequences arising from the use of the contents of the provided information/analysis.
10. If any provision of these terms and conditions is held invalid or illegal or unenforceable for any reason by any court of competent jurisdiction, such provision shall be severed and the remainder of provisions of the terms and conditions shall continue in full force and effect as if the Term of Use had been executed with the invalid, illegal or unenforceable provision eliminated.
11. If there are any discrepancies in the information provided, please bring it to attention of Datanet for suitable rectification measures.

Buy Online This Complete Book At
Datanet India eBooks Store

www.indiastatpublications.com

or go directly at

[http://www.indiastatpublications.com/
Assembly_factbook/Assam/Mangaldoi/ Kalaigaon](http://www.indiastatpublications.com/Assembly_factbook/Assam/Mangaldoi/Kalaigaon)

 **india**stat**elections**

