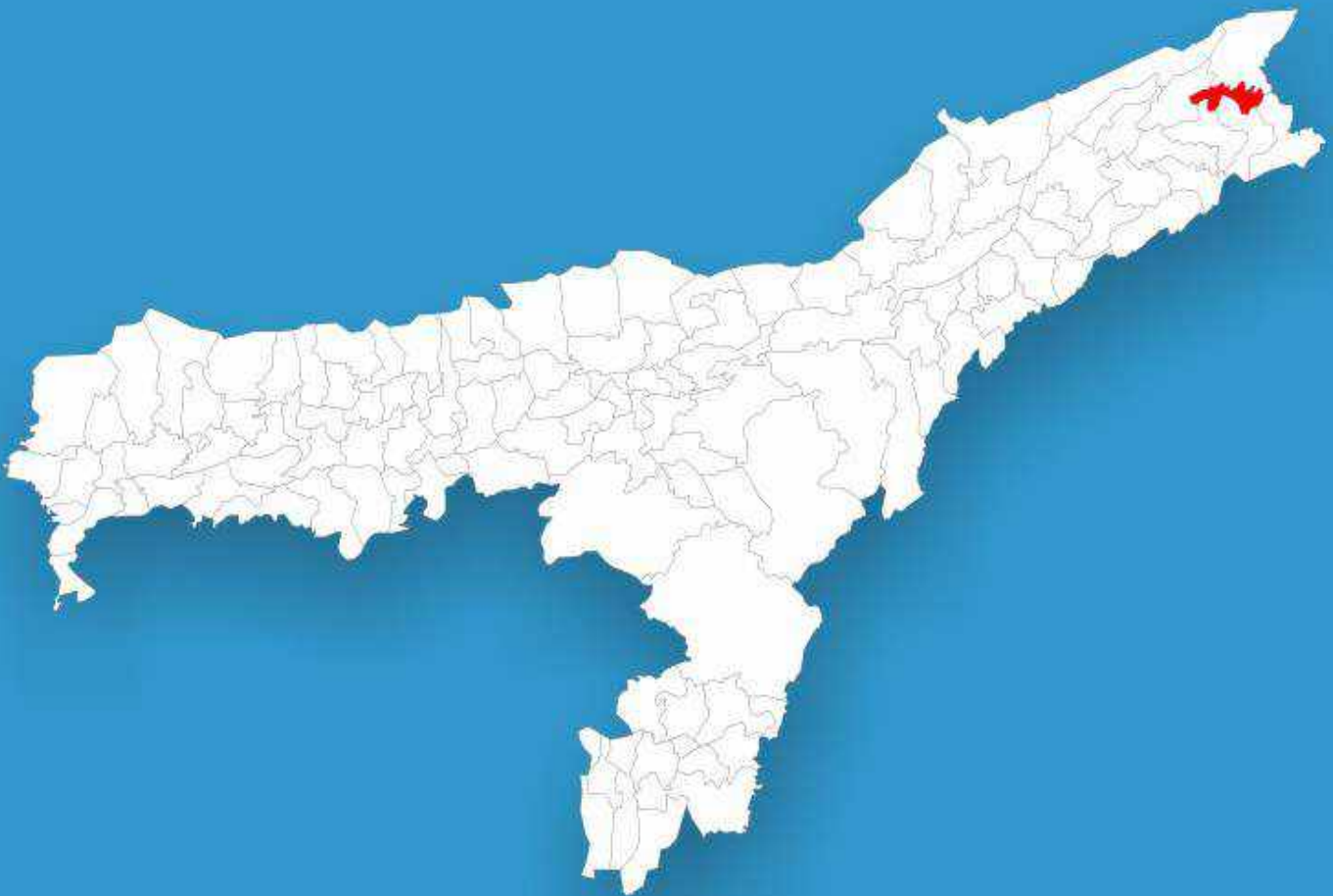




Assam

Assembly Factbook™

Doom Dooma Assembly Constituency



Key Electoral Data of Doom Dooma
Assembly Constituency (Vidhan Sabha)

Assam

Assembly Factbook™

Doom Dooma Assembly Constituency



Doom Dooma Vidhan Sabha

Editor & Director

Dr. R.K. Thukral

Research Editor

Dr. Shafeeq Rahman

Compiled, Researched and Published by Datanet India Pvt. Ltd.

D-100, 1st Floor,

Okhla Industrial Area, Phase-I,
New Delhi- 110020.

Ph.: 91-11- 43580781-84

Email : support@indiastatpublications.com

Website : www.indiastatelections.com

Online Book Store :

www.indiastatpublications.com

Report No. : AFB/AS-125-0125

ISBN : 978-93-5313-360-3

First Edition : January, 2018

Eighth Updated Edition : January, 2025

Price : Rs. 11500/-

US\$ 310

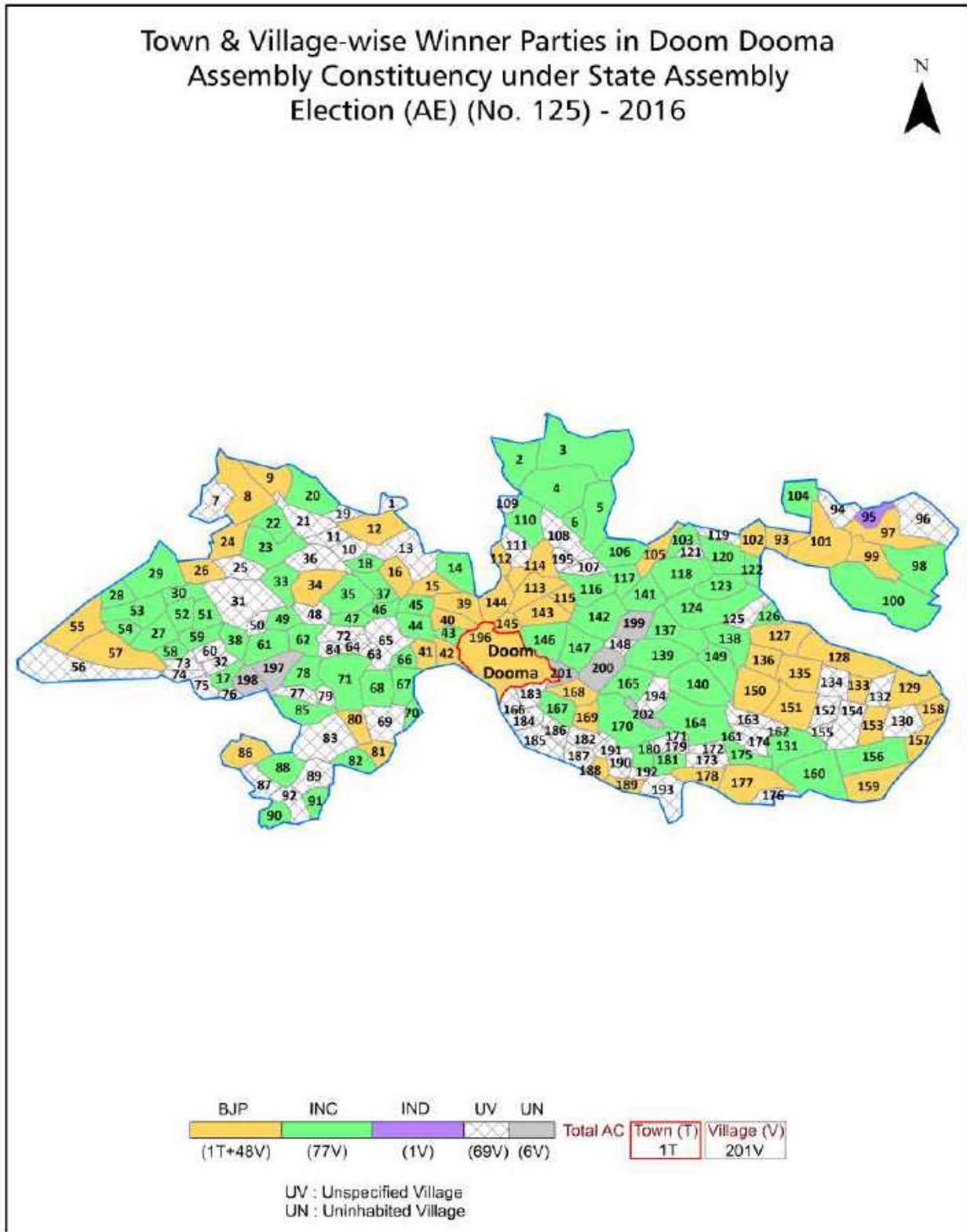
© Datanet India Pvt. Ltd.

All rights reserved. No part of this book may be reproduced, stored in a retrieval system or transmitted in any form or by any means, mechanical photocopying, photographing, scanning, recording or otherwise without the prior written permission of the publisher. Please refer to Disclaimer at page no. 158 for the use of this publication.

Printed in India

No.	Particulars	Page No.
	Introduction	
1	Assembly Constituency -(Vidhan Sabha) at a Glance Features of Assembly as per Delimitation Commission of India (2008)	1-2
	Location and Political Maps	
2	Location Map Boundaries of Assembly Constituency -(Vidhan Sabha in District Boundaries of Assembly Constituency under Parliamentary Constituency -(Lok Sabha) Town & Village-wise Winner Parties- 2024, 2021, 2019, 2016, 2014, 2011 and 2009	3-10
	Administrative Setup (2011)	
3	District Sub-district Towns Villages Inhabited Villages Uninhabited Villages Village Panchayat Intermediate Panchayat	11-21
	Demographics (2011)	
4	Population Households Rural/Urban Population Towns and Villages by Population Size Sex Ratio (Total & 0-6 Years) Religious Population Social Population Literacy Rate	22-23
	Electoral Features	
5	Important Dates of Last Elections Held Electors by Gender Service Electors Voters Voters Turnout Polling Stations & Average Number of Electors per Polling Station Electors by Age Group Present Elected Representatives	24-29
	Historical Summary Election Results	
6	Vote Share of Major Parties Winning Margin (Number & Percentage Polarity of Parties Summary Result of Assembly Segment of Parliamentary Elections 2024, 2019, 2014, 2009, 2004 and 1999 Summary Result of Assembly Elections 2021, 2016, 2011, 2006, 2001, 1996, 1991, 1985, 1983, 1978, 1972, 1967, 1962, 1957 and 1952	30-53
	Polling Station Level Election Results	
7	Name and Number of Polling Station 2024, 2021, 2019, 2016, 2014, 2011 and 2009 Polling Station-wise Electors, Voters & Voters Turnout 2024, 2021, 2019, 2016, 2014, 2011 and 2009 Polling Station wise Elections Results 2024, 2021, 2019, 2016, 2014, 2011 and 2009	54-137
	Share of Assembly Constituency	
8	Share of Assembly Constituency -(Vidhan Sabha) in State, District and Parliamentary Constituency -(Lok Sabha)	138
	Socio-Economic Amenities (2011)	
9	Access to Administrative Units Agricultural, Manufacturing and Industrial Commodities Demographic Indicators Education Health & Manpower Drinking Water Supply Sanitation Entertainment and Recreations Infrastructure Power Food Allocation Distribution and Marketing of Agriculture Commodities Infrastructure Transport and Road Infrastructure Communication Banking and Financial Services Land Use Irrigation Source	140-154
10	Abbreviation & Sources	156
11	Disclaimer	158

Location & Political Map



Administrative Setup

List of Village Panchayat & Intermediate Panchayat (Block) Name - 2011

Village Name	Village Panchayat Name	Intermediate Panchayat Name
Amguri Gaon	Dirak	Hapjan
Amguri Gaon	-	Kakapathar
Asomiya Balijan Gaon	Tipuk	Hapjan
Athengia Gaon	Rangajan	Kakapathar
Badalbheta T.E. 111/114 Nlr	Kakajan	Kakapathar
Badalbheta T.E. 28 WI	Kakajan	Kakapathar
Badlabheta T.E. 79/76 Nlr	Kakojan	Kakapathar
Badlabheta T.E. No-559 WI.	Kakajan	Kakapathar
Baghjan Gaon	Baghjan	Hapjan
Baghjan N.C.	Baghjan	Hapjan
Baghjan T.E. 137/140 (A) Nlr	Kordaiguri	Hapjan
Baghjan T.E. 137/140(B) Nlr	Kordaiguri	Hapjan
Baghjan T.E. 212/167/214/164	Kardaiguri	Hapjan
Baghjan T.E. 31 WI	Baghjan	Hapjan
Baghjan T.E. 351/352	Kordaiguri	Hapjan
Baghjan T.E. 353 Nlr	Kordaiguri	Hapjan
Bamun Gaon	Gobhorubheti	Kakapathar
Bandarkhati Gaon	Bandarkhat	Hapjan
Bisa Kupi T.E. 73 Fs.	Manikhowa	Kakapathar
Bisa Kupi T.E. 8 No. L.C.	Daimukhia	Kakapathar
Bisakapi T.E. 121 Fs.	Manukhowa	Kakapathar
Bisakapi T.E. 72 Fs.	-	Hapjan
Bishnurpur	Gabhorubheti	Kakapathar
Bissakopi Gaon	Kakojan	Hapjan
Bissakupi T.E. 72 WI	Daimukhia	Hapjan
Bokpara T.E. 168/173 Fs.	Bordobi	Kakapathar
Bokpara T.E. 169/174 Fs.	Gabhorubheti	Kakapathar
Bor Rupai Gaon	Daisajan	Hapjan
Bordubi T.E. 171/168 Nlr.	Bordubi	Kakapathar

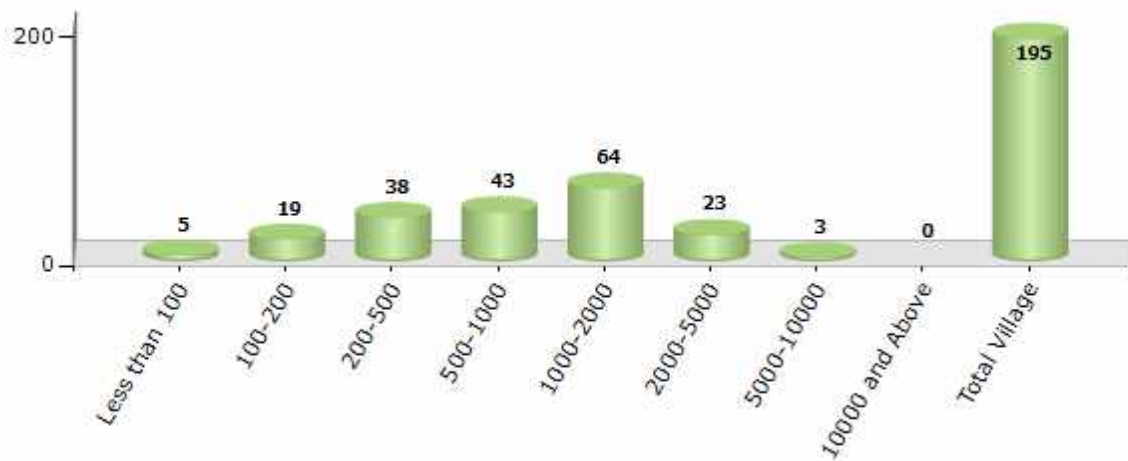
Contd....

Demographics

Number of Villages by Population Size - 2011

Less than 100	100-200	200-500	500-1000	1000-2000	2000-5000	5000-10000	10000 and Above	Total Village
5	19	38	43	64	23	3	0	195

Number of Villages by Population Size - 2011



Number of Towns by Population Size - 2011

Less than 4999	5000-9999	10000-19999	20000-49999	50000-99999	100000 and Above	Total Town
0	0	0	1	0	0	1

Number of Towns by Population Size - 2011

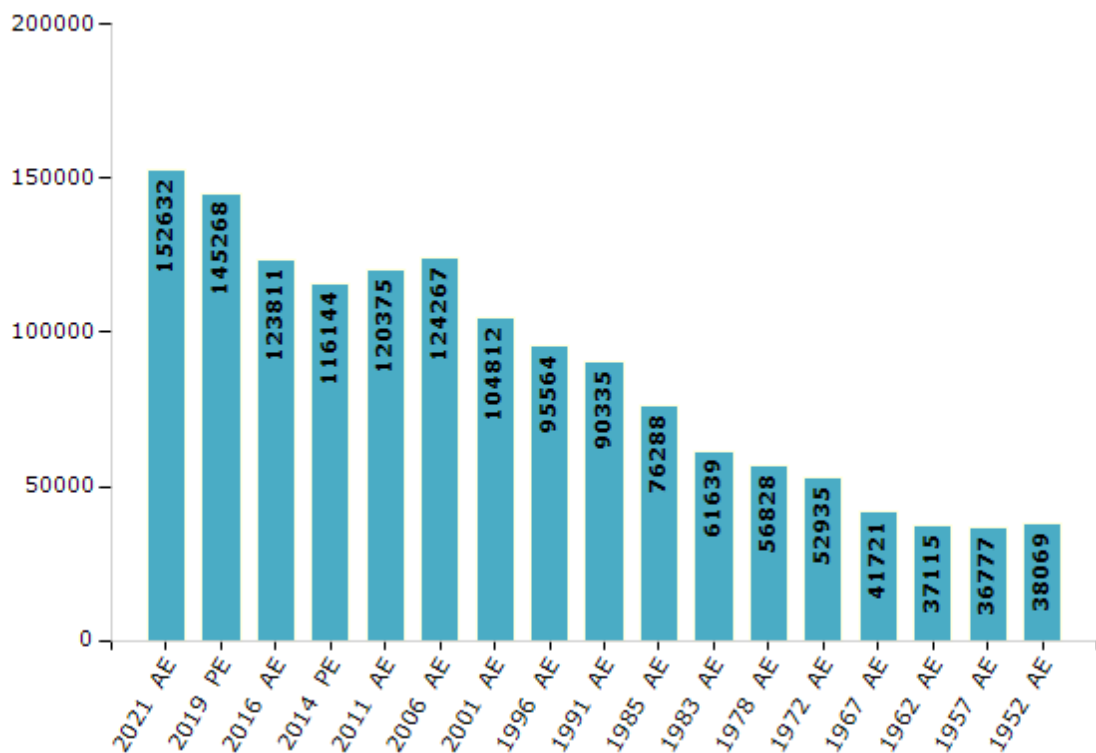


Electoral Features

Electors by Male & Female

Year	Male	Female	Others	Total	Year	Male	Female	Others	Total
2021 AE	75653	76972	7	152632	1996 AE	50018	45546	-	95564
2019 PE	73010	72249	9	145268	1991 AE	48143	42192	-	90335
2016 AE	63163	60648	0	123811	1985 AE	40810	35478	-	76288
2014 PE	59546	56598	0	116144	1983 AE	33298	28341	-	61639
2011 AE	61085	59290	0	120375	1978 AE	31083	25745	-	56828
2009 PE	-	-	-	-	1972 AE	30939	21996	-	52935
2006 AE	63616	60651	-	124267	1967 AE	-	-	-	41721
2004 PE	-	-	-	-	1962 AE	-	-	-	37115
2001 AE	54830	49982	-	104812	1957 AE	-	-	-	36777
1999 PE	-	-	-	-	1952 AE	-	-	-	38069

Number of Electors



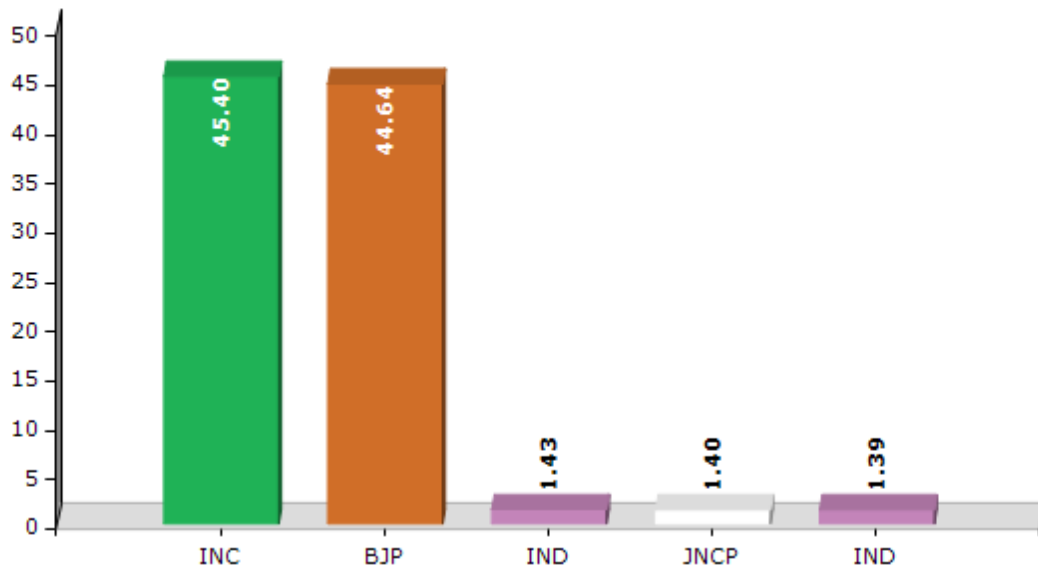
Note : AE : Assembly Election, PE : Assembly Segment of Parliamentary Election

Historical Summary Election Results

Summary Result of Assembly Election - 2016

Candidate Name	Party	Votes	Votes %
Durga Bhumi	INC	46938	45.4
Dilip Moran	BJP	46156	44.64
Hrishikesh Baruah	IND	1481	1.43
Monoj Kumar Sawashi	JNCP	1443	1.4
Rajesh Karmakar	IND	1441	1.39
Sarfaraz Alam	IND	846	0.82
Isab Hussain	IND	642	0.62
Ranjit Singh Gorh	IND	571	0.55
Bhaba Kanta Chutia	IND	557	0.54
	NOTA	3317	3.21

Votes Percentage of Top Parties - 2016



Polling Station Level Election Results

Number and Name of Polling Stations (PS) (2016)

Number of Polling Stations	Name of Polling Stations	Number of Polling Stations	Name of Polling Stations
1	Baghjan Dighaltarrang M.E. (Right)	22	Jutulibari L.P. School (Right)
2	Baghjan Gaon L.P. School	23	Jutulibari L.P. School (Left)
3	Baghjan Dighaltarrang M.E. (Left)	24	Kordoiguri L.P. School (Right)
4	Dighaltarrang Te L.P. School	25	Kordoiguri L.P. School (Left)
5	Dighaltarrang Te Mazdoor Club	26	Daisajan Te Staff Club
6	Dighaltarrang Te Staff Club	27	Daisajan Te Labour Club
7	Dighaltarrang Te Labour Club	28	Daisajan Te L.P. School
8	Dighaltarrang L.P. School	29	Rupai Te Labour Club
9	Diamuli Te Staff Club (Right)	30	Rupai Te Staff Club (Right)
10	Diamuli Te Line No. 11 Labour Club	31	Rupai Te Labour Club N.C. Side
11	Diamuli Te Staff Club (Left)	32	Rupai Te Staff Club (Left)
12	Diamuli Te No. 2 Line Labour Club	33	Rupai Te Staff Club (Middle)
13	Diamuli Te L.P. School	34	Daisa Balijan L.P. School
14	Diamuli Te Palong Line Labour Club	35	Dariabheti L.P. School
15	Baghjan Te Labour Club	36	Doimukhia Te Labour Club
16	Baghjan Te L.P. School	37	Doimukhia Te Staff Club
17	Baghjan T.E. No. 2 L.P. School	38	Doimukhia Te L.P. School (Right)
18	Kordoiguri M.E. School	39	Doimukhia Te L.P. School (Left)
19	Kojonga L.P. School	40	Bisakupi Te L.P. School (Right)
20	Dorjijan L.P. School	41	Bisakupi Te L.P. School (Left)
21	Bandarkhati M.E. School	42	Rupban L.P. School (Right)

Contd....

Polling Station Level Election Results

Polling Station-wise Votes Secured by Overall Top Five Parties in Doom Dooma Assembly in Assembly Election (AE) under Lakhimpur Parliamentary Constituency in Assam (2016)

Number of Polling Station	Winner - Durga Bhumij (INC)	Runner-up - Dilip Moran (BJP)	3rd - Hrishikesh Baruah (IND)	4th - Monoj Kumar Sawashi (JNCP)	5th - Rajesh Karmakar (IND)	NOTA	Other	Total Votes Secured
36	387	71	19	17	3	39	21	557
37	464	124	25	25	4	33	27	702
38	245	189	13	9	2	33	13	504
39	313	123	7	22	5	13	12	495
40	336	256	18	20	5	32	16	683
41	489	286	21	6	2	49	22	875
42	267	572	9	1	6	16	11	882
43	166	494	9	3	4	17	13	706
44	221	487	10	7	4	50	12	791
45	291	638	24	3	7	16	6	985
46	265	538	11	8	0	10	9	841
47	176	211	1	2	5	8	4	407
48	369	212	18	15	10	49	21	694
49	180	413	6	5	1	11	7	623
50	345	446	9	6	4	19	8	837
51	246	291	3	1	1	8	4	554
52	226	390	8	2	0	14	4	644
53	192	403	4	3	1	5	7	615
54	285	474	6	14	6	17	17	819
55	201	253	13	4	3	55	34	563
56	221	295	5	7	5	13	8	554
57	181	381	4	5	2	5	5	583
58	160	440	5	4	4	9	7	629
59	34	274	2	1	0	3	2	316
60	143	383	1	1	2	5	7	542
61	183	216	2	1	1	2	4	409
62	179	368	3	3	0	5	6	564
63	260	415	0	2	1	3	4	685
64	78	234	0	0	1	4	5	322
65	135	332	0	1	2	5	4	479
66	199	402	3	4	1	5	2	616
67	103	462	1	3	1	10	6	586
68	143	212	2	2	0	1	2	362
69	194	600	3	10	2	6	22	837
70	246	600	3	2	3	7	12	873

Contd....

Polling Station Level Election Results

Winner, Runner-up and 3rd Party Position & Winning Margin According to Polling Stations in Doom Dooma Assembly in Assembly Election (AE) under Lakhimpur Parliamentary Constituency in Assam (2016)

Polling Station Number	Winner Party	Winner Votes (%)	Runner-up Party	Runner-up Votes (%)	Winning Margin Votes (%)	Third Party	Third Party Votes (%)	Other Votes (%)
71	BJP	603 (68.44)	INC	248 (28.15)	355 (40.29)	IND (HB)	5 (0.57)	25 (2.84)
72	BJP	450 (76.53)	INC	122 (20.75)	328 (55.78)	IND (HB)	2 (0.34)	14 (2.38)
73	BJP	738 (77.6)	INC	187 (19.66)	551 (57.94)	JNCP	6 (0.63)	20 (2.1)
74	BJP	410 (65.92)	INC	192 (30.87)	218 (35.05)	IND (RK)	4 (0.64)	16 (2.57)
75	INC	524 (71.58)	BJP	162 (22.13)	362 (49.45)	JNCP	7 (0.96)	39 (5.33)
76	INC	446 (54.93)	BJP	287 (35.34)	159 (19.59)	IND (RK)	30 (3.69)	49 (6.03)
77	BJP	321 (54.87)	INC	245 (41.88)	76 (12.99)	JNCP	7 (1.2)	12 (2.05)
78	INC	361 (48.2)	BJP	286 (38.18)	75 (10.02)	IND (RK)	17 (2.27)	85 (11.35)
79	INC	287 (54.05)	BJP	198 (37.29)	89 (16.76)	IND (SA)	9 (1.69)	37 (6.97)
80	INC	307 (52.84)	BJP	186 (32.01)	121 (20.83)	JNCP	19 (3.27)	69 (11.88)
81	INC	358 (70.75)	BJP	76 (15.02)	282 (55.73)	IND (HB)	16 (3.16)	56 (11.07)
82	INC	307 (56.64)	BJP	137 (25.28)	170 (31.36)	IND (HB)	16 (2.95)	82 (15.13)
83	INC	392 (46.17)	BJP	354 (41.7)	38 (4.47)	IND (HB)	14 (1.65)	89 (10.48)
84	INC	448 (62.14)	BJP	133 (18.45)	315 (43.69)	IND (RK)	33 (4.58)	107 (14.84)
85	INC	448 (64.65)	BJP	164 (23.67)	284 (40.98)	IND (RK)	44 (6.35)	37 (5.34)
86	INC	548 (68.07)	BJP	136 (16.89)	412 (51.18)	JNCP	17 (2.11)	104 (12.92)
87	BJP	421 (53.09)	INC	267 (33.67)	154 (19.42)	IND (HB)	19 (2.4)	86 (10.84)
88	BJP	189 (65.17)	INC	73 (25.17)	116 (40)	IND (SA)	5 (1.72)	23 (7.93)
89	BJP	370 (85.65)	INC	39 (9.03)	331 (76.62)	IND (HB)	3 (0.69)	20 (4.63)
90	BJP	619 (69.39)	INC	207 (23.21)	412 (46.18)	IND (HB)	8 (0.9)	58 (6.5)
91	INC	408 (42.9)	BJP	399 (41.96)	9 (0.94)	IND (HB)	23 (2.42)	121 (12.72)
92	INC	365 (53.28)	BJP	252 (36.79)	113 (16.49)	JNCP	10 (1.46)	58 (8.47)
93	BJP	417 (65.98)	INC	156 (24.68)	261 (41.3)	JNCP	10 (1.58)	49 (7.75)
94	BJP	249 (42.13)	INC	241 (40.78)	8 (1.35)	IND (RK)	22 (3.72)	79 (13.37)
95	INC	207 (43.58)	BJP	203 (42.74)	4 (0.84)	JNCP	14 (2.95)	51 (10.74)
96	BJP	340 (54.75)	INC	229 (36.88)	111 (17.87)	IND (IH)	11 (1.77)	41 (6.6)
97	INC	333 (56.35)	BJP	166 (28.09)	167 (28.26)	JNCP	22 (3.72)	70 (11.84)
98	INC	340 (53.13)	BJP	200 (31.25)	140 (21.88)	JNCP	18 (2.81)	82 (12.81)
99	INC	437 (73.2)	BJP	78 (13.07)	359 (60.13)	IND (HB)	20 (3.35)	62 (10.39)
100	INC	267 (59.6)	BJP	105 (23.44)	162 (36.16)	IND (HB)	19 (4.24)	57 (12.72)
101	INC	294 (63.09)	BJP	122 (26.18)	172 (36.91)	JNCP	8 (1.72)	42 (9.01)
102	INC	460 (72.21)	BJP	102 (16.01)	358 (56.2)	JNCP	14 (2.2)	61 (9.58)
103	INC	374 (63.07)	BJP	129 (21.75)	245 (41.32)	JNCP	16 (2.7)	74 (12.48)
104	INC	239 (53.95)	BJP	124 (27.99)	115 (25.96)	IND (HB)	17 (3.84)	63 (14.22)
105	INC	426 (68.38)	BJP	119 (19.1)	307 (49.28)	JNCP	15 (2.41)	63 (10.11)

Contd....

Socio-Economic Amenities - Rural

Access to Education Facilities

Particulars	Number of Villages (% of Population)				
	Available	Not Available	If Not Available (Distance of Nearest Facility)		
			A	B	C
Govt. Primary School	166 (96)	29 (4)	8 (1)	4 (0)	0 (0)
Private Primary School	57 (36)	138 (64)	0 (0)	0 (0)	0 (0)
Govt. Middle School	57 (39)	138 (61)	73 (28)	30 (14)	4 (1)
Private Middle School	23 (20)	172 (80)	1 (0)	0 (0)	0 (0)
Govt. Secondary School	19 (14)	176 (86)	80 (40)	44 (22)	28 (11)
Private Secondary School	22 (15)	173 (85)	0 (0)	0 (0)	0 (0)
Govt. Senior Secondary School	1 (2)	194 (98)	44 (26)	59 (26)	89 (45)
Private Senior Secondary School	0 (0)	195 (100)	2 (1)	0 (0)	0 (0)
Govt. Arts and Science Degree College	1 (2)	194 (98)	30 (21)	55 (24)	108 (53)
Private Arts and Science Degree College	0 (0)	195 (100)	1 (0)	0 (0)	0 (0)
Govt. Engineering College	0 (0)	195 (100)	0 (0)	0 (0)	195 (100)
Private Engineering College	0 (0)	195 (100)	0 (0)	0 (0)	0 (0)
Govt. Medicine College	0 (0)	195 (100)	0 (0)	0 (0)	195 (100)
Private Medicine College	0 (0)	195 (100)	0 (0)	0 (0)	0 (0)
Govt. Management Institute	0 (0)	195 (100)	0 (0)	1 (0)	193 (100)
Private Management Institute	0 (0)	195 (100)	0 (0)	0 (0)	1 (0)
Govt. Polytechnic	0 (0)	195 (100)	0 (0)	3 (1)	190 (99)
Private Polytechnic	0 (0)	195 (100)	0 (0)	0 (0)	1 (0)
Govt. Vocational Training School/ITI	0 (0)	195 (100)	1 (1)	3 (1)	187 (97)
Private Vocational Training School/ITI	0 (0)	195 (100)	0 (0)	0 (0)	3 (2)
Govt. Non Formal Training Centre	0 (0)	195 (100)	0 (0)	3 (1)	191 (99)
Private Non Formal Training Centre	0 (0)	195 (100)	0 (0)	0 (0)	0 (0)
Govt. School For Disabled	0 (0)	195 (100)	1 (1)	3 (1)	190 (98)
Private School For Disabled	0 (0)	195 (100)	0 (0)	0 (0)	0 (0)
Government Others	1 (1)	194 (99)	0 (0)	0 (0)	4 (3)
Private Others	0 (0)	195 (100)	0 (0)	0 (0)	0 (0)

Note : Distance A : Less than 5 km; B : Between 5-10 km; C : 10+ km.; Source : Data Analysis is based on 2011 Census.

DISCLAIMER

The Terms of Use and Disclaimer of Datanet India Private Limited (hereinafter referred to as "Datanet") for use of this analysis report of **Doom Dooma Assembly Constituency (Doom Dooma Vidhan Sabha)** :-

1. **Assembly Factbook™** is a Registered Trade Mark owned by Datanet.
2. All the maps are sketched and graphical representation only and have not been drawn to the scale and also not to represent the actual geographical area or boundary of the unit.
3. The data for the aforesaid analysis is based on authentic sources and has been culled from the various publications of Census, CSO and NSSO for district and block level data, various central and state government departments, Central & State Elections Commissions and the concerned Returning Officers' releases, Electoral Rolls, Election results and allied publications, internal assessment, surveys, estimates and analysis. Therefore, certain adjustment of data at micro level may have been done to arrive closer to the macro data.
4. Data have been provided on an "As Is" and "As AVAILABLE" basis
5. The colours shown in the maps or diagram and charts of a particular party, alliance or AC are indicative and do not represent them.
6. This publication which includes maps, sheets, graphs and data would be the property under copyright of Datanet only. The user may use these for its internal study, analysis and research purposes. It's public display, re-selling or any commercial uses by the user are not allowed.
7. Datanet has taken due care and caution in compilation and processing of data and allied information, but does not guarantee the accuracy, adequacy or completeness of any information/analysis and will be not responsible for any errors or omissions or for the results obtained from the use of such information/analysis.
8. All the contents for the publication have been culled from various authentic sources and Datanet reasonably believes such sources to be reliable, but does not make any representations, express or implied as to the accuracy or fitness of use of such information. The information or contents of the information/analysis do not constitute advice and should not be relied upon in making (or refraining from making) any decision. Any reliance placed upon the information provided by Datanet is the sole responsibility and strictly at the user's risk.
9. In no event will Datanet be liable for any damages (including, without limitation, damages for loss of business projects, or loss of profits) arising in contract, tort or otherwise from the use of or inability to use any of its contents, or from any action taken (or refrained from being taken) as a result of using the analysis or any of its contents. Datanet its directors, owners, editors, officials, employees, distributor and agents or any associate will not be liable for any errors in the information contained or any consequences arising from the use of the contents of the provided information/analysis.
10. If any provision of these terms and conditions is held invalid or illegal or unenforceable for any reason by any court of competent jurisdiction, such provision shall be severed and the remainder of provisions of the terms and conditions shall continue in full force and effect as if the Term of Use had been executed with the invalid, illegal or unenforceable provision eliminated.
11. If there are any discrepancies in the information provided, please bring it to attention of Datanet for suitable rectification measures.

**Buy Online This Complete Book At
Datanet India eBooks Store**

www.indiastatpublications.com

or go directly at

[http://www.indiastatpublications.com/
Assembly_factbook/Assam/Lakhimpur/Doom_Dooma](http://www.indiastatpublications.com/Assembly_factbook/Assam/Lakhimpur/Doom_Dooma)



i **indiastat** **elections**

