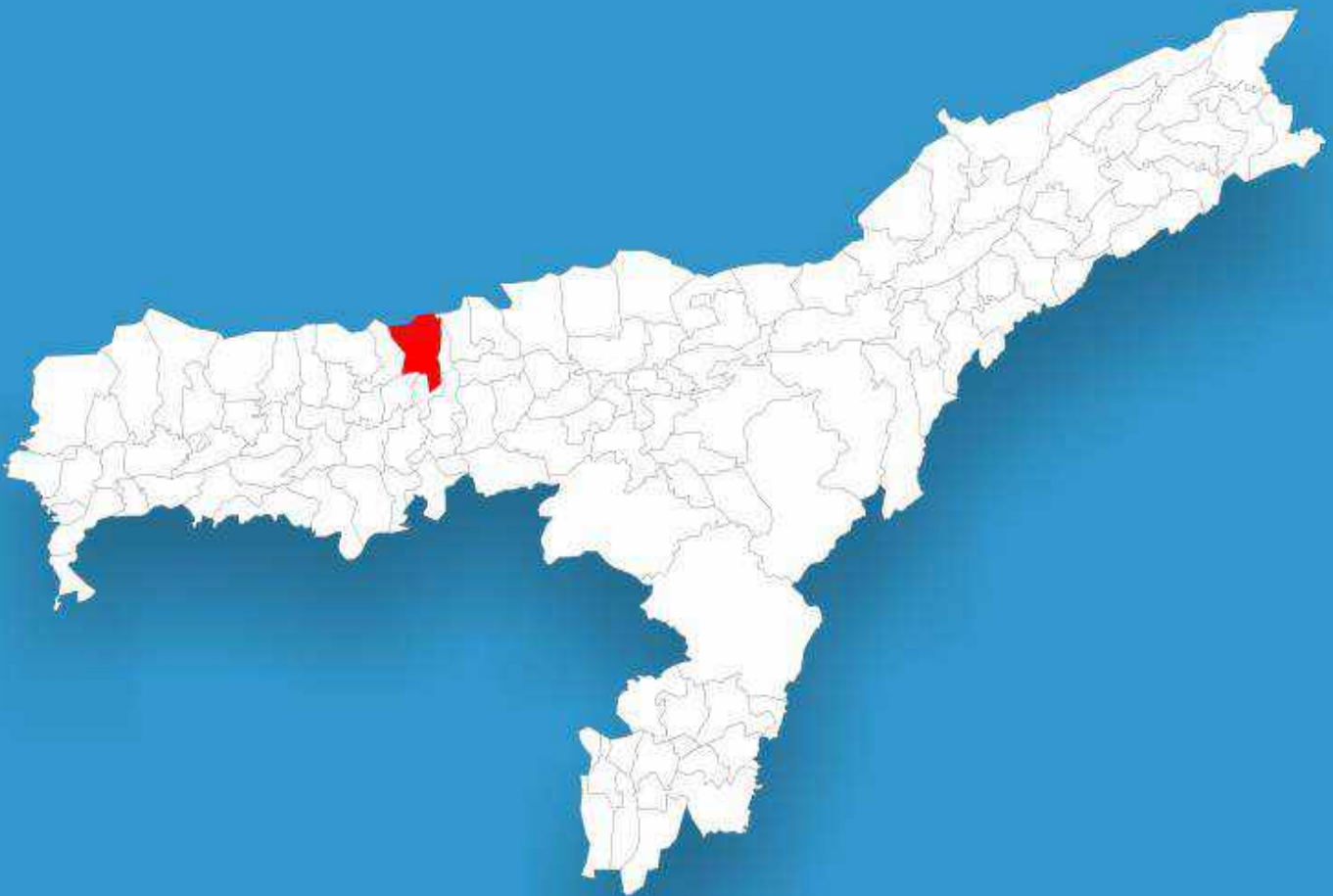




Assam

Assembly Factbook™

Tamulpur Assembly Constituency



Key Electoral Data of Tamulpur
Assembly Constituency (Vidhan Sabha)

Assam

Assembly Factbook™

Tamulpur Assembly Constituency



Tamulpur Vidhan Sabha

Editor & Director

Dr. R.K. Thukral

Research Editor

Dr. Shafeeq Rahman

Compiled, Researched and Published by Datanet India Pvt. Ltd.

D-100, 1st Floor,

Okhla Industrial Area, Phase-I,
New Delhi- 110020.

Ph.: 91-11- 43580781-84

Email : support@indiastatpublications.com

Website : www.indiastatelections.com

Online Book Store :

www.indiastatpublications.com

Report No. : AFB/AS-058-0125

ISBN : 978-93-5313-435-8

First Edition : January, 2018

Eighth Updated Edition : January, 2025

Price : Rs. 11500/-

US\$ 310

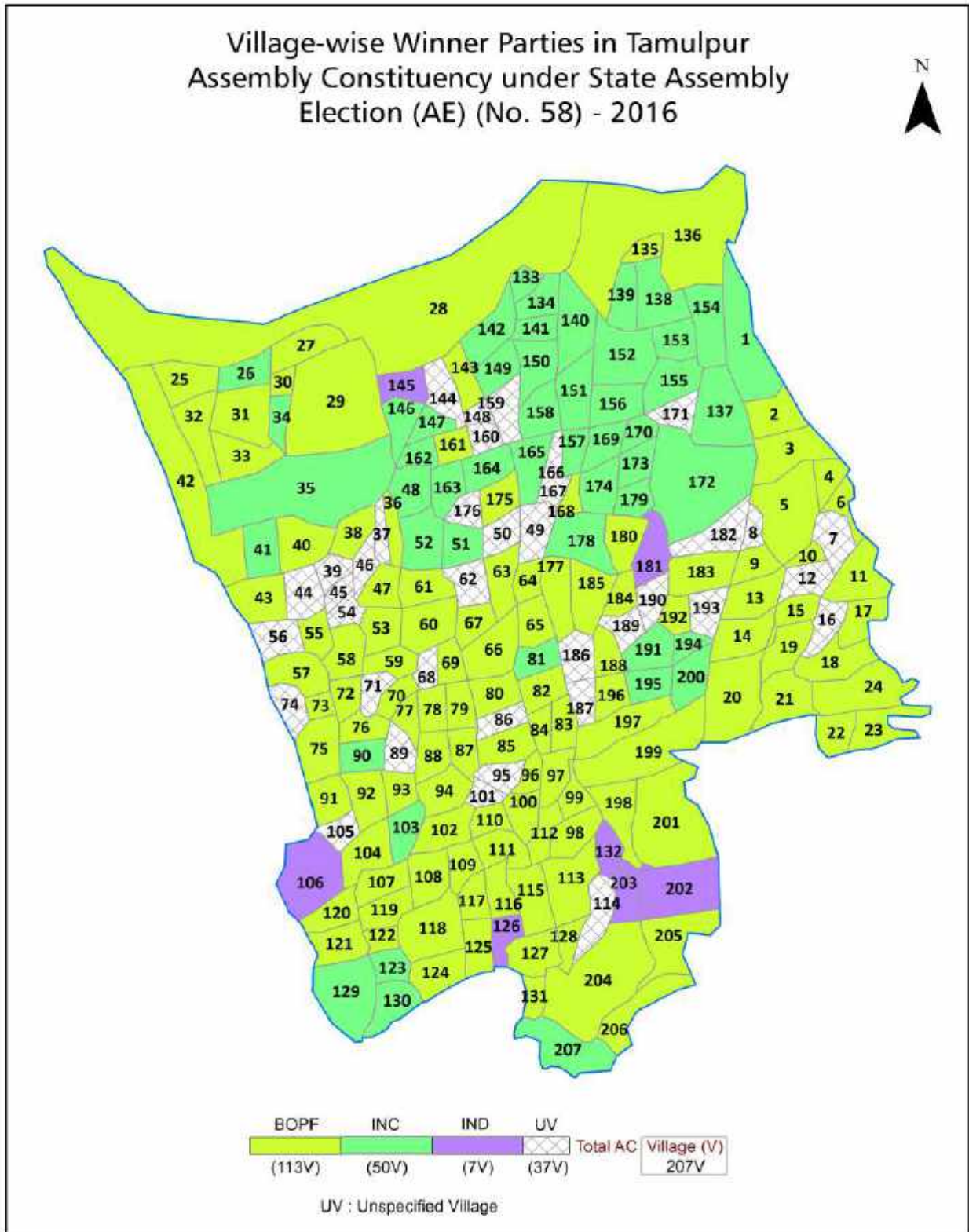
© Datanet India Pvt. Ltd.

All rights reserved. No part of this book may be reproduced, stored in a retrieval system or transmitted in any form or by any means, mechanical photocopying, photographing, scanning, recording or otherwise without the prior written permission of the publisher. Please refer to Disclaimer at page no. 189 for the use of this publication.

Printed in India

No.	Particulars	Page No.
	Introduction	
1	Assembly Constituency -(Vidhan Sabha) at a Glance Features of Assembly as per Delimitation Commission of India (2008)	1-2
	Location and Political Maps	
2	Location Map Boundaries of Assembly Constituency -(Vidhan Sabha in District Boundaries of Assembly Constituency under Parliamentary Constituency -(Lok Sabha) Village-wise Winner Parties- 2024, 2021, 2019, 2016, 2014, 2011 and 2009	3-10
	Administrative Setup (2011)	
3	District Sub-district Towns Villages Inhabited Villages Uninhabited Villages Village Panchayat Intermediate Panchayat	11-21
	Demographics (2011)	
4	Population Households Rural/Urban Population Villages by Population Size Sex Ratio (Total & 0-6 Years) Religious Population Social Population Literacy Rate	22-23
	Electoral Features	
5	Important Dates of Last Elections Held Electors by Gender Service Electors Voters Voters Turnout Polling Stations & Average Number of Electors per Polling Station Electors by Age Group Present Elected Representatives	24-29
	Historical Summary Election Results	
6	Vote Share of Major Parties Winning Margin (Number & Percentage Polarity of Parties Summary Result of Assembly Segment of Parliamentary Elections 2024, 2019, 2014, 2009, 2004 and 1999 Summary Result of Assembly Elections 2021, 2016, 2011, 2006, 2001, 1996, 1991, 1985, 1983, 1978, 1972, 1967 and 1962	30-51
	Polling Station Level Election Results	
7	Name and Number of Polling Station 2024, 2021, 2019, 2016, 2014, 2011 and 2009 Polling Station-wise Electors, Voters & Voters Turnout 2024, 2021, 2019, 2016, 2014, 2011 and 2009 Polling Station wise Elections Results 2024, 2021, 2019, 2016, 2014, 2011 and 2009	52-168
	Share of Assembly Constituency	
8	Share of Assembly Constituency -(Vidhan Sabha) in State, District and Parliamentary Constituency -(Lok Sabha)	169
	Socio-Economic Amenities (2011)	
9	Access to Administrative Units Agricultural, Manufacturing and Industrial Commodities Demographic Indicators Education Health & Manpower Drinking Water Supply Sanitation Entertainment and Recreations Infrastructure Power Food Allocation Distribution and Marketing of Agriculture Commodities Infrastructure Transport and Road Infrastructure Communication Banking and Financial Services Land Use Irrigation Source	171-185
10	Abbreviation & Sources	187
11	Disclaimer	189

Location & Political Map



Administrative Setup

List of Village Panchayat & Intermediate Panchayat (Block) Name - 2011

Village Name	Village Panchayat Name	Intermediate Panchayat Name
Ahiabari	-	Nagrijuli
Amayapur	-	Tamulpur
Ambari	-	Nagrijuli
Ambari Sarubhera	-	Tamulpur
Arangajuli	-	Nagrijuli
Bahbari	-	Tamulpur
Balabari	-	Tamulpur
Balahati	-	Tamulpur
Baltipar	-	Nagrijuli
Bangalipara	-	Goreswar
Bar Belbari	-	Tamulpur
Baraliapar	-	Tamulpur
Baraliapar (Defeli)	-	Nagrijuli
Barangabari	-	Tamulpur
Barbalisiha	-	Nagrijuli
Barbhera	-	Tamulpur
Barbila	-	Tamulpur
Bareigaon	-	Tamulpur
Bari Angarkata	-	Tamulpur
Barimakha	-	Nagrijuli
Barkajuli	-	Tamulpur
Barkhata	-	Tamulpur
Barkhopa	-	Tamulpur
Barnadipar (Bamadipar)	-	Goreswar
Batabari	-	Nagrijuli
Batiamari	-	Tamulpur
Belkhuti	-	Tamulpur
Betagaon	-	Goreswar
Bhakatpara	-	Tamulpur

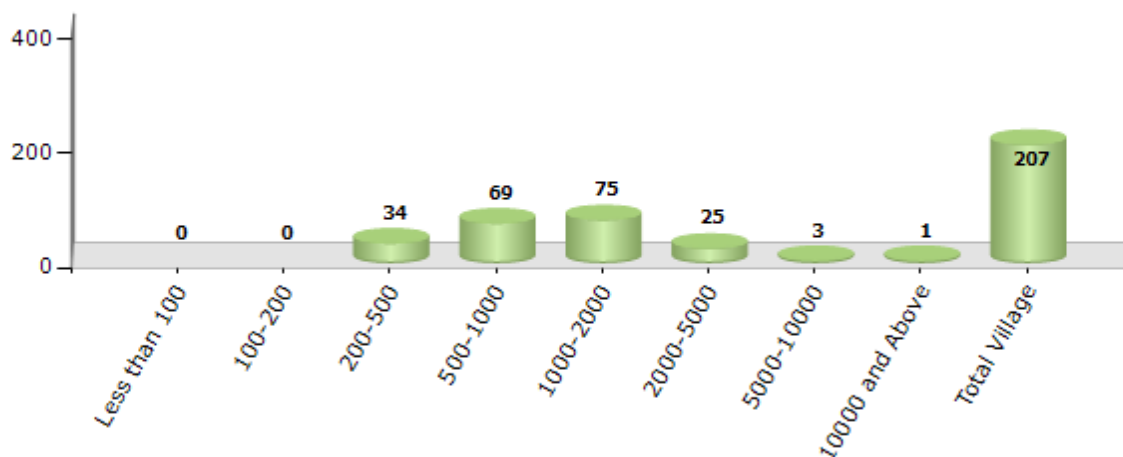
Contd....

Demographics

Number of Villages by Population Size - 2011

Less than 100	100-200	200-500	500-1000	1000-2000	2000-5000	5000-10000	10000 and Above	Total Village
0	0	34	69	75	25	3	1	207

Number of Villages by Population Size - 2011

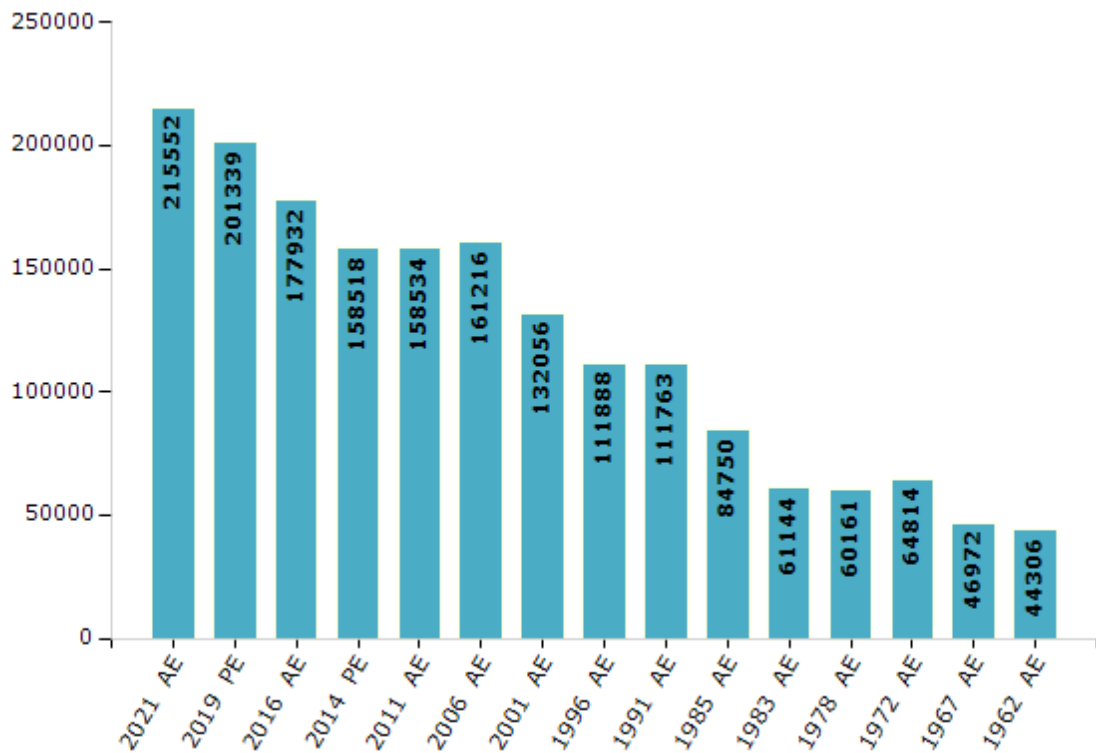


Electoral Features

Electors by Male & Female

Year	Male	Female	Others	Total	Year	Male	Female	Others	Total
2021 AE	109851	105701	0	215552	1996 AE	58989	52899	-	111888
2019 PE	104661	96671	7	201339	1991 AE	60731	51032	-	111763
2016 AE	93866	84066	0	177932	1985 AE	44745	40005	-	84750
2014 PE	84509	74009	0	158518	1983 AE	33038	28106	-	61144
2011 AE	82965	75569	0	158534	1978 AE	33121	27040	-	60161
2009 PE	-	-	-	-	1972 AE	33146	31668	-	64814
2006 AE	83449	77767	-	161216	1967 AE	-	-	-	46972
2004 PE	-	-	-	-	1962 AE	-	-	-	44306
2001 AE	69410	62646	-	132056	1957 AE	-	-	-	-
1999 PE	-	-	-	-	1952 AE	-	-	-	-

Number of Electors



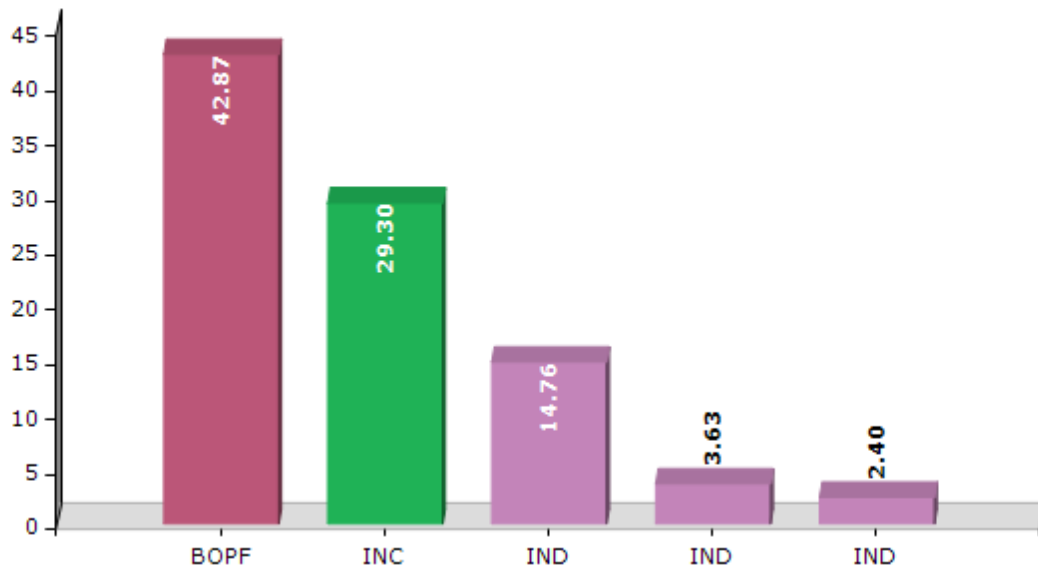
Note : AE : Assembly Election, PE : Assembly Segment of Parliamentary Election

Historical Summary Election Results

Summary Result of Assembly Election - 2016

Candidate Name	Party	Votes	Votes %
Emmanuel Mosahary	BOPF	63031	42.87
Rabindra Biswas	INC	43084	29.3
Chandi Basumatary	IND	21704	14.76
Jamir Uddin Ahmed	IND	5331	3.63
Girish Chandra Mahanta	IND	3532	2.4
Mandal Baskey	IND	3120	2.12
Hiranya Choudhury	IND	1697	1.15
Derhagra Mochahary	LDP	1527	1.04
Ranjit Kr Biswas	RPI(A)	1339	0.91
	NOTA	2674	1.82

Votes Percentage of Top Parties - 2016



Polling Station Level Election Results

Number and Name of Polling Stations (PS) (2016)

Number of Polling Stations	Name of Polling Stations	Number of Polling Stations	Name of Polling Stations
1	Pub Patkijuli Lp School (Rw)	22	Number1 Gopinathpur Lp School (Rw)
2	Pub Patkijuli Lp School (Mw)	23	Number1 Gopinathpur Lp School (Lw)
3	Pub Patkijuli Lp School (Lw)	24	Meshguri Lp School (Rw)
4	Paschim Paharpur Lp School (Rw)	25	Meshguri Lp School (Lw)
5	Patkijuli Me School	26	Kawli High School (Rw)
6	Paschim Paharpur Lp School (Lw)	27	Kawli High School (Lw)
7	Darranga Lp School (Rw)	28	Chandanpur Lp School
8	Darranga Lp School (Lw)	29	Harinchara Lp School
9	Darrangamela Lp School (Rw)	30	Narayanpur Lp School (Rw)
10	Darrangamela Lp School (Lw)	31	Narayanpur Lp School (Lw)
11	Hatiduba Lp School	32	Chandranagar Lp School
12	Darranga Me School (Rw)	33	Bishnupur Lp School (Rw)
13	Darranga Me School (Lw)	34	Bishnupur Lp School (Lw)
14	Jogeshpur Lp School (Rw)	35	Bishnupur Lp School (Mw)
15	Jogeshpur Lp School (Lw)	36	Siddhinathpur 2 No. Kowli Lp School (Rw)
16	Jogeshpur Lp School (Mw)	37	Siddhinathpur 2 No. Kowli Lp School (Lw)
17	Number2 Paharpur Lp School	38	Number3 Kowli Lp School
18	Jogeshpur Lp School	39	Pakribari Lp School
19	Menoka Bagan Staff Club.	40	Ekrajuli L P School
20	Menoka Bagan Lp School (Lw)	41	Pukhuriapar Lp School
21	Menoka Bagan Lp School (Rw)	42	Khoirabari Lp School (Rw)

Contd....

Polling Station Level Election Results

Polling Station-wise Votes Secured by Overall Top Five Parties in Tamulpur Assembly in Assembly Election (AE) under Kokrajhar Parliamentary Constituency in Assam (2016)

Number of Polling Station	Winner - Emmanuel Mosahary (BOPF)	Runner-up - Rabindra Biswas (INC)	3rd - Chandi Basumatary (IND)	4th - Jamir Uddin Ahmed (IND)	5th - Girish Chandra Mahanta (IND)	NOTA	Other	Total Votes Secured
36	142	387	7	2	1	10	31	580
37	288	221	9	14	4	8	116	660
38	226	393	6	5	4	5	21	660
39	464	37	247	9	6	15	69	847
40	240	175	52	10	4	9	162	652
41	330	333	151	9	7	33	31	894
42	206	218	3	4	3	4	18	456
43	208	61	1	2	3	10	13	298
44	147	95	41	2	2	11	53	351
45	300	309	99	1	18	5	28	760
46	523	174	138	7	6	24	30	902
47	427	17	126	2	4	11	19	606
48	312	53	94	6	9	8	29	511
49	348	395	28	4	6	10	51	842
50	202	656	18	7	9	5	46	943
51	155	308	10	1	1	6	23	504
52	168	129	3	0	0	7	23	330
53	308	260	34	2	17	11	28	660
54	205	263	14	4	5	19	17	527
55	236	372	63	6	2	8	12	699
56	261	95	150	6	7	9	38	566
57	295	293	101	9	5	14	80	797
58	422	302	83	30	15	5	66	923
59	87	738	5	6	4	16	53	909
60	32	622	9	1	7	5	21	697
61	190	650	26	6	6	19	51	948
62	133	752	27	11	2	22	71	1018
63	181	816	42	35	14	35	101	1224
64	131	670	17	5	3	16	41	883
65	522	20	102	2	3	20	15	684
66	510	19	108	9	5	10	33	694
67	232	252	34	6	4	4	33	565
68	305	233	42	3	5	21	29	638
69	429	34	134	9	12	9	33	660
70	366	17	115	5	9	7	11	530

Contd....

Polling Station Level Election Results

Winner, Runner-up and 3rd Party Position & Winning Margin According to Polling Stations in Tamulpur Assembly in Assembly Election (AE) under Kokrajhar Parliamentary Constituency in Assam (2016)

Polling Station Number	Winner Party	Winner Votes (%)	Runner-up Party	Runner-up Votes (%)	Winning Margin Votes (%)	Third Party	Third Party Votes (%)	Other Votes (%)
71	BOPF	388 (57.65)	IND (CB)	121 (17.98)	267 (39.67)	INC	107 (15.9)	57 (8.47)
72	BOPF	534 (68.55)	INC	179 (22.98)	355 (45.57)	IND (CB)	15 (1.93)	51 (6.55)
73	BOPF	398 (65.35)	INC	142 (23.32)	256 (42.03)	IND (CB)	29 (4.76)	40 (6.57)
74	BOPF	201 (39.96)	INC	137 (27.24)	64 (12.72)	IND (CB)	84 (16.7)	81 (16.1)
75	BOPF	584 (60.08)	INC	246 (25.31)	338 (34.77)	IND (CB)	57 (5.86)	85 (8.74)
76	INC	411 (45.41)	BOPF	324 (35.8)	87 (9.61)	IND (CB)	74 (8.18)	96 (10.61)
77	BOPF	338 (58.28)	IND (CB)	177 (30.52)	161 (27.76)	INC	35 (6.03)	30 (5.17)
78	BOPF	213 (51.7)	INC	131 (31.8)	82 (19.9)	IND (CB)	28 (6.8)	40 (9.71)
79	BOPF	393 (52.4)	IND (CB)	216 (28.8)	177 (23.6)	INC	58 (7.73)	83 (11.07)
80	BOPF	347 (51.26)	IND (CB)	266 (39.29)	81 (11.97)	INC	18 (2.66)	46 (6.79)
81	INC	436 (61.67)	BOPF	210 (29.7)	226 (31.97)	IND (CB)	29 (4.1)	32 (4.53)
82	BOPF	248 (44.44)	IND (CB)	150 (26.88)	98 (17.56)	INC	131 (23.48)	29 (5.2)
83	BOPF	309 (63.45)	IND (CB)	53 (10.88)	256 (52.57)	INC	51 (10.47)	74 (15.2)
84	BOPF	295 (53.25)	IND (CB)	103 (18.59)	192 (34.66)	INC	84 (15.16)	72 (13)
85	BOPF	379 (54.53)	IND (CB)	265 (38.13)	114 (16.4)	INC	25 (3.6)	26 (3.74)
86	IND (CB)	300 (60.85)	BOPF	160 (32.45)	140 (28.4)	INC	9 (1.83)	24 (4.87)
87	BOPF	393 (50.32)	INC	169 (21.64)	224 (28.68)	IND (CB)	119 (15.24)	100 (12.8)
88	BOPF	198 (42.58)	INC	194 (41.72)	4 (0.86)	IND (GCM)	19 (4.09)	54 (11.61)
89	BOPF	330 (45.83)	INC	292 (40.56)	38 (5.27)	IND (CB)	31 (4.31)	67 (9.31)
90	BOPF	209 (43.45)	IND (CB)	82 (17.05)	127 (26.4)	IND (GCM)	80 (16.63)	110 (22.87)
91	BOPF	381 (64.58)	INC	96 (16.27)	285 (48.31)	IND (CB)	54 (9.15)	59 (10)
92	INC	335 (44.61)	IND (CB)	213 (28.36)	122 (16.25)	BOPF	137 (18.24)	66 (8.79)
93	INC	713 (57.41)	BOPF	292 (23.51)	421 (33.9)	IND (CB)	128 (10.31)	109 (8.78)
94	INC	272 (41.65)	BOPF	209 (32.01)	63 (9.64)	IND (CB)	143 (21.9)	29 (4.44)
95	INC	376 (62.25)	BOPF	114 (18.87)	262 (43.38)	IND (CB)	78 (12.91)	36 (5.96)
96	BOPF	284 (46.71)	IND (CB)	260 (42.76)	24 (3.95)	IND (JUA)	14 (2.3)	50 (8.22)
97	BOPF	399 (67.86)	IND (CB)	91 (15.48)	308 (52.38)	INC	28 (4.76)	70 (11.9)
98	BOPF	460 (74.07)	IND (CB)	66 (10.63)	394 (63.44)	INC	27 (4.35)	68 (10.95)
99	BOPF	332 (49.78)	IND (CB)	145 (21.74)	187 (28.04)	INC	83 (12.44)	107 (16.04)
100	BOPF	340 (44.56)	INC	147 (19.27)	193 (25.29)	IND (GCM)	103 (13.5)	173 (22.67)
101	BOPF	556 (58.28)	IND (CB)	116 (12.16)	440 (46.12)	IND (JUA)	109 (11.43)	173 (18.13)
102	IND (CB)	181 (42.99)	BOPF	151 (35.87)	30 (7.12)	IND (JUA)	46 (10.93)	43 (10.21)
103	IND (JUA)	218 (34.01)	IND (CB)	183 (28.55)	35 (5.46)	BOPF	152 (23.71)	88 (13.73)
104	BOPF	264 (48.71)	IND (JUA)	108 (19.93)	156 (28.78)	IND (CB)	61 (11.25)	109 (20.11)
105	IND (JUA)	252 (37.56)	BOPF	242 (36.07)	10 (1.49)	IND (CB)	81 (12.07)	96 (14.31)

Contd....

Socio-Economic Amenities - Rural

Access to Education Facilities

Particulars	Number of Villages (% of Population)				
	Available	Not Available	If Not Available (Distance of Nearest Facility)		
			A	B	C
Govt. Primary School	203 (99)	4 (1)	0 (0)	0 (0)	0 (0)
Private Primary School	85 (48)	122 (52)	0 (0)	0 (0)	0 (0)
Govt. Middle School	108 (58)	99 (42)	64 (20)	10 (5)	0 (0)
Private Middle School	27 (21)	180 (79)	8 (3)	0 (0)	0 (0)
Govt. Secondary School	11 (6)	196 (94)	132 (64)	52 (24)	6 (2)
Private Secondary School	3 (3)	204 (97)	4 (2)	0 (0)	0 (0)
Govt. Senior Secondary School	8 (7)	199 (93)	59 (26)	108 (52)	28 (13)
Private Senior Secondary School	1 (1)	206 (99)	3 (2)	0 (0)	1 (0)
Govt. Arts and Science Degree College	5 (6)	202 (94)	41 (17)	74 (36)	65 (32)
Private Arts and Science Degree College	0 (0)	207 (100)	1 (0)	5 (4)	0 (0)
Govt. Engineering College	0 (0)	207 (100)	1 (0)	0 (0)	206 (100)
Private Engineering College	0 (0)	207 (100)	0 (0)	0 (0)	0 (0)
Govt. Medicine College	0 (0)	207 (100)	1 (0)	0 (0)	205 (99)
Private Medicine College	0 (0)	207 (100)	0 (0)	0 (0)	1 (1)
Govt. Management Institute	0 (0)	207 (100)	0 (0)	0 (0)	206 (99)
Private Management Institute	0 (0)	207 (100)	0 (0)	0 (0)	0 (0)
Govt. Polytechnic	0 (0)	207 (100)	0 (0)	0 (0)	186 (92)
Private Polytechnic	0 (0)	207 (100)	0 (0)	0 (0)	0 (0)
Govt. Vocational Training School/ITI	0 (0)	207 (100)	0 (0)	1 (0)	183 (89)
Private Vocational Training School/ITI	0 (0)	207 (100)	0 (0)	0 (0)	0 (0)
Govt. Non Formal Training Centre	0 (0)	207 (100)	19 (9)	29 (12)	116 (56)
Private Non Formal Training Centre	0 (0)	207 (100)	1 (1)	0 (0)	1 (1)
Govt. School For Disabled	0 (0)	207 (100)	1 (0)	1 (0)	88 (47)
Private School For Disabled	0 (0)	207 (100)	0 (0)	0 (0)	0 (0)
Government Others	0 (0)	207 (100)	0 (0)	0 (0)	4 (3)
Private Others	0 (0)	207 (100)	0 (0)	0 (0)	0 (0)

Note : Distance A : Less than 5 km; B : Between 5-10 km; C : 10+ km.; Source : Data Analysis is based on 2011 Census.

DISCLAIMER

The Terms of Use and Disclaimer of Datanet India Private Limited (hereinafter referred to as "Datanet") for use of this analysis report of **Tamulpur Assembly Constituency (Tamulpur Vidhan Sabha)** :-

1. **Assembly Factbook™** is a Registered Trade Mark owned by Datanet.
2. All the maps are sketched and graphical representation only and have not been drawn to the scale and also not to represent the actual geographical area or boundary of the unit.
3. The data for the aforesaid analysis is based on authentic sources and has been culled from the various publications of Census, CSO and NSSO for district and block level data, various central and state government departments, Central & State Elections Commissions and the concerned Returning Officers' releases, Electoral Rolls, Election results and allied publications, internal assessment, surveys, estimates and analysis. Therefore, certain adjustment of data at micro level may have been done to arrive closer to the macro data.
4. Data have been provided on an "As Is" and "As AVAILABLE" basis
5. The colours shown in the maps or diagram and charts of a particular party, alliance or AC are indicative and do not represent them.
6. This publication which includes maps, sheets, graphs and data would be the property under copyright of Datanet only. The user may use these for its internal study, analysis and research purposes. It's public display, re-selling or any commercial uses by the user are not allowed.
7. Datanet has taken due care and caution in compilation and processing of data and allied information, but does not guarantee the accuracy, adequacy or completeness of any information/analysis and will be not responsible for any errors or omissions or for the results obtained from the use of such information/analysis.
8. All the contents for the publication have been culled from various authentic sources and Datanet reasonably believes such sources to be reliable, but does not make any representations, express or implied as to the accuracy or fitness of use of such information. The information or contents of the information/analysis do not constitute advice and should not be relied upon in making (or refraining from making) any decision. Any reliance placed upon the information provided by Datanet is the sole responsibility and strictly at the user's risk.
9. In no event will Datanet be liable for any damages (including, without limitation, damages for loss of business projects, or loss of profits) arising in contract, tort or otherwise from the use of or inability to use any of its contents, or from any action taken (or refrained from being taken) as a result of using the analysis or any of its contents. Datanet its directors, owners, editors, officials, employees, distributor and agents or any associate will not be liable for any errors in the information contained or any consequences arising from the use of the contents of the provided information/analysis.
10. If any provision of these terms and conditions is held invalid or illegal or unenforceable for any reason by any court of competent jurisdiction, such provision shall be severed and the remainder of provisions of the terms and conditions shall continue in full force and effect as if the Term of Use had been executed with the invalid, illegal or unenforceable provision eliminated.
11. If there are any discrepancies in the information provided, please bring it to attention of Datanet for suitable rectification measures.

**Buy Online This Complete Book At
Datanet India eBooks Store**

www.indiastatpublications.com

or go directly at

[http://www.indiastatpublications.com/
Assembly_factbook/Assam/Kokrajhar/ Tamulpur](http://www.indiastatpublications.com/Assembly_factbook/Assam/Kokrajhar/Tamulpur)

 **indiastat**elections

